

NORTH-WESTERN URUK PERIOD POTTERY ASSEMBLAGES

**Thesis submitted for the degree of
Doctor of Philosophy
in the Faculty of Arts
of the
University of London**

by

Maria Giuseppina Trentin

**Western Asiatic Department
Institute of Archaeology**

TABLE OF CONTENTS
VOLUME I

Abstract	I
Acknowledgements	2
Table of Contents : Volume I	4
Table of Contents : Volume II	5
Introduction	6
 Chapter I:	
I Middle Euphrates basin, Meskene area	14
II Sites where concentrations of "classical Uruk" finds have been recently reported	39
 Chapter II:	45
Main sites defining the late Uruk-Jamdat Nasr horizon in the north-western regions	
I - Northern Mesopotamia	48
II - Western Syria	73
III - Upper Euphrates basin and neighbouring intermontane valleys	101
Conclusion: definition of "pottery type"	125
 Chapter III:	
North-western sites from which IVth millennium B.C. ceramics were derived	127
I - Northern Mesopotamia	134
Conclusion	216
II - Western Syria	243
Conclusion	262
III - Upper Euphrates basin and neighbouring intermontane valleys	283
Conclusion	331
 Chapter IV:	
The Habuba Kabira South pottery assemblage and the pottery assemblages of the north-western regions	354
Conclusion	386

TABLE OF CONTENTS
VOLUME II

Table of Contents : Volume I	1
Table of Contents : Volume II	2
Organization of pottery tables	3
Pottery tables:	
a) Meskene area	4
b) Northern Mesopotamia	76
c) Western Syria	148
d) Upper Euphrates Basin	206
Organization of chronological charts	280
Chronological Charts	
a) Northern Mesopotamia	281
b) Western Syria and Meskene sites	282
c) Upper Euphrates basin	283
List of Abbreviations used in Bibliography	284
Bibliography	290
Map	314
List of Sites appearing on the Map	315

ORGANIZATION OF POTTERY TABLES

The pottery tables have been organized in the following way.

Each shape is drawn separately on a single table which in its own turn gathers all the examples coming from the various sites. The individual profiles are arranged on a vertical scale, for I have been trying to portray graphically the distribution of the same shape not only geographically but also according to the scheme of relative chronologies that I have devised.

Only the material from Habuba Kabira South was drawn separately, basically according to ware. First, because of the wealth of the data, second, because of the thoroughness with which the material is published, which allowed me to draw pottery "types" rather than "shapes".

The Habuba Kabira South tables go under the heading of a tables. The b, c and d tables collect the material from northern Mesopotamia, western Syria and the upper Euphrates basin and the neighbouring intermontane valleys respectively. There are only very few profiles from the last regions in the a tables. They are all "new" (Uruk-related) ones.

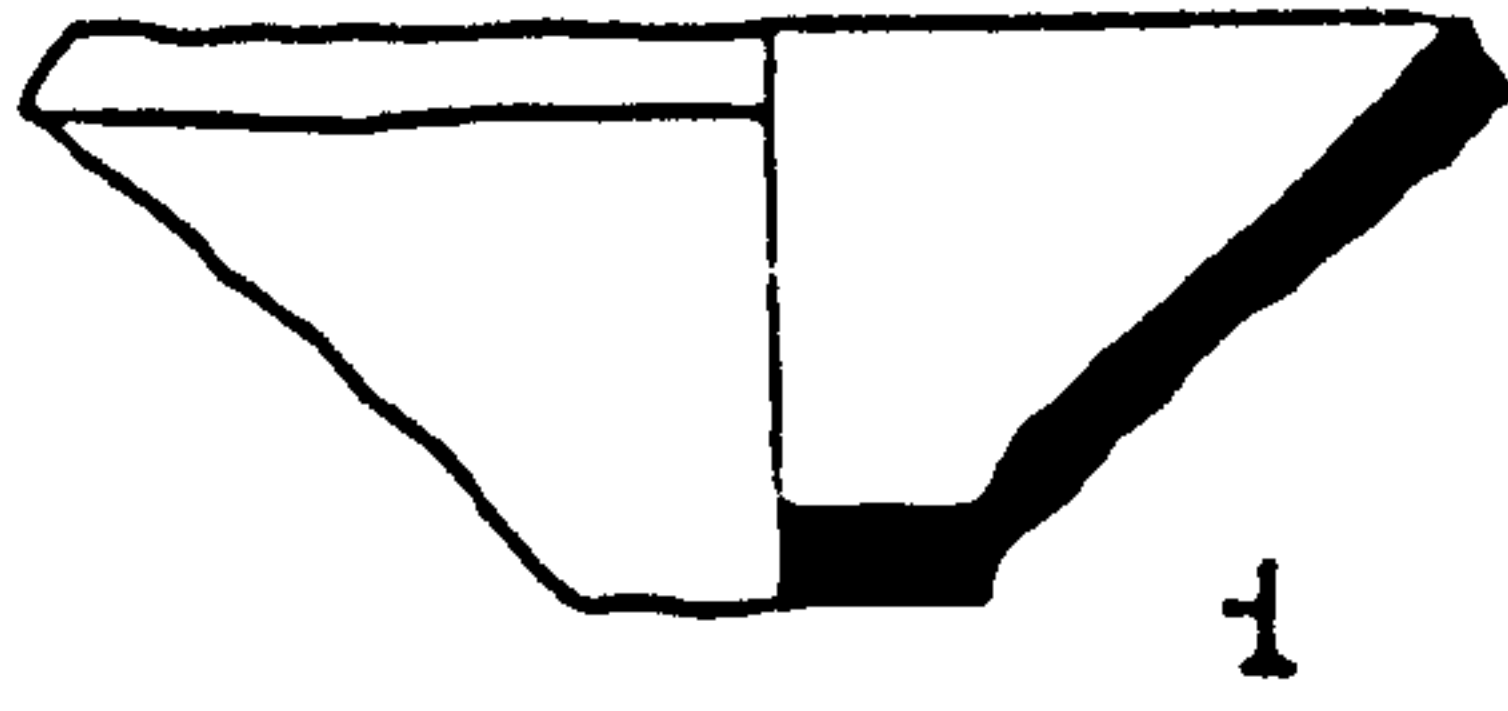
Having decided to illustrate all the published profiles - opinions about the individual outlines may differ and the classification presented here is by no means binding - it became impossible to draw to scale all the profiles which appear on the same table.

a TABLES

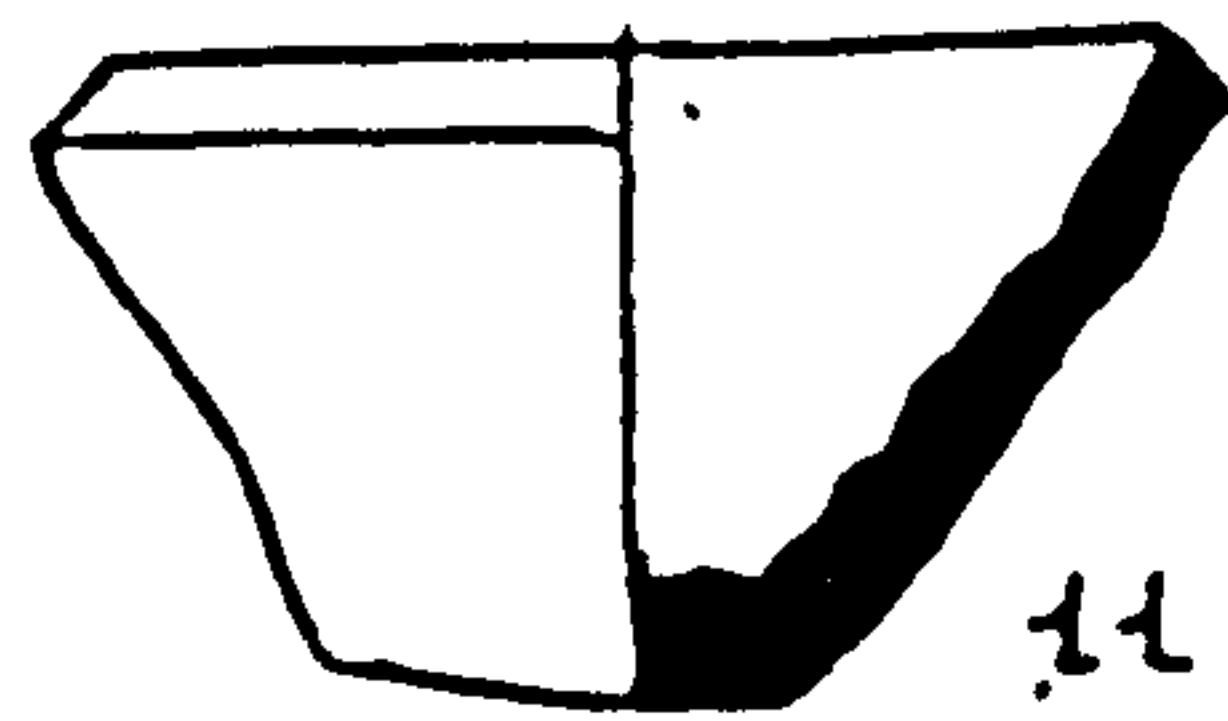
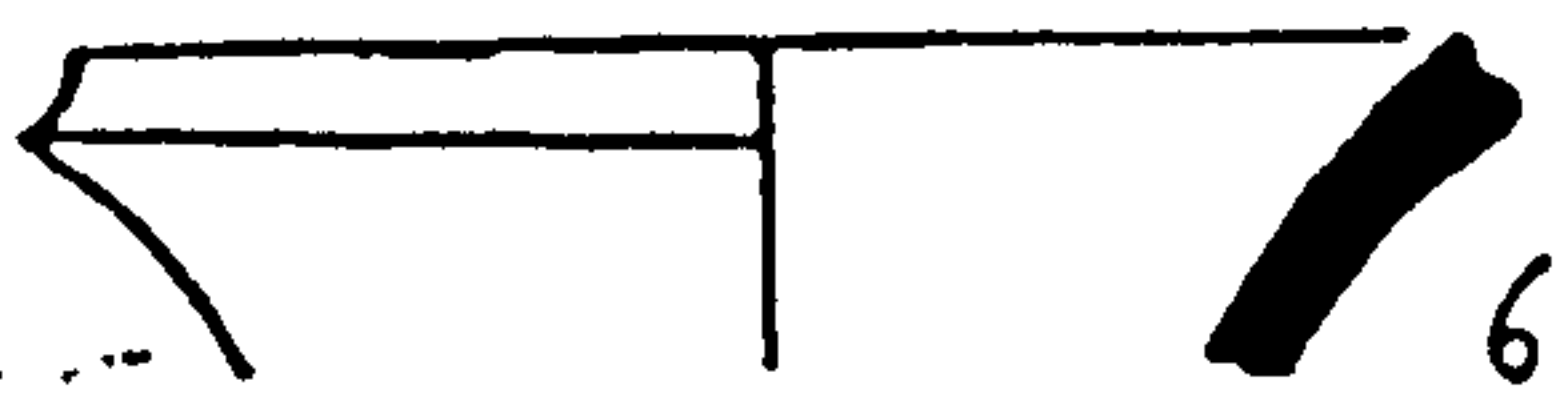
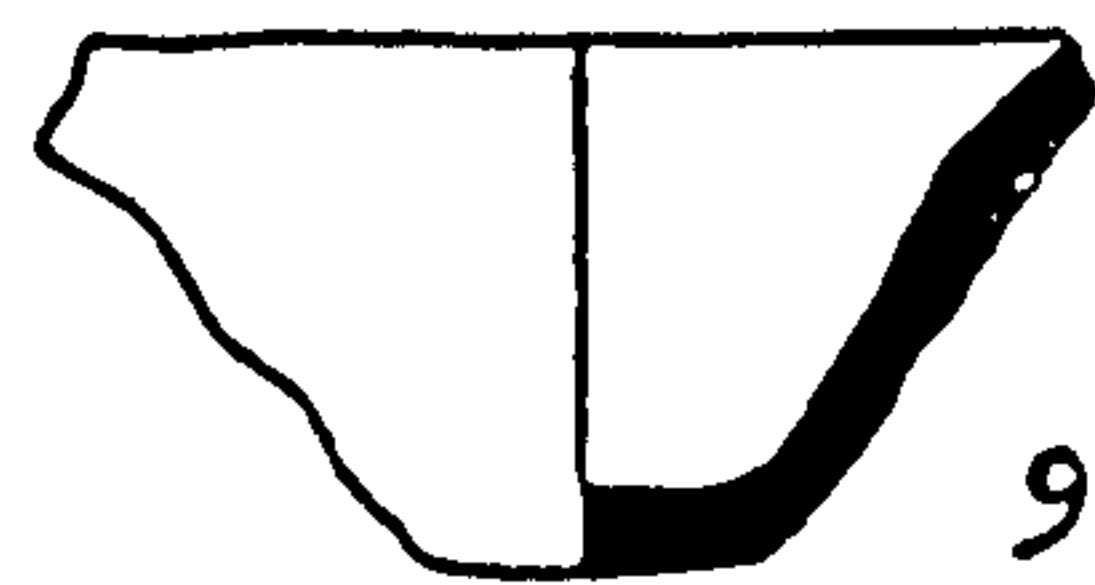
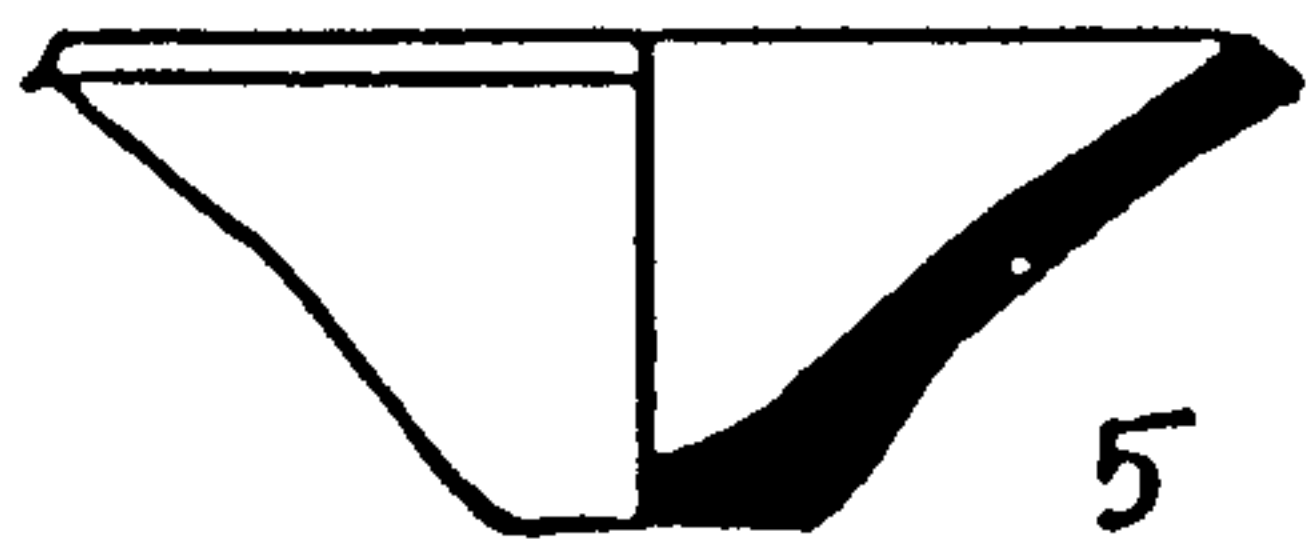
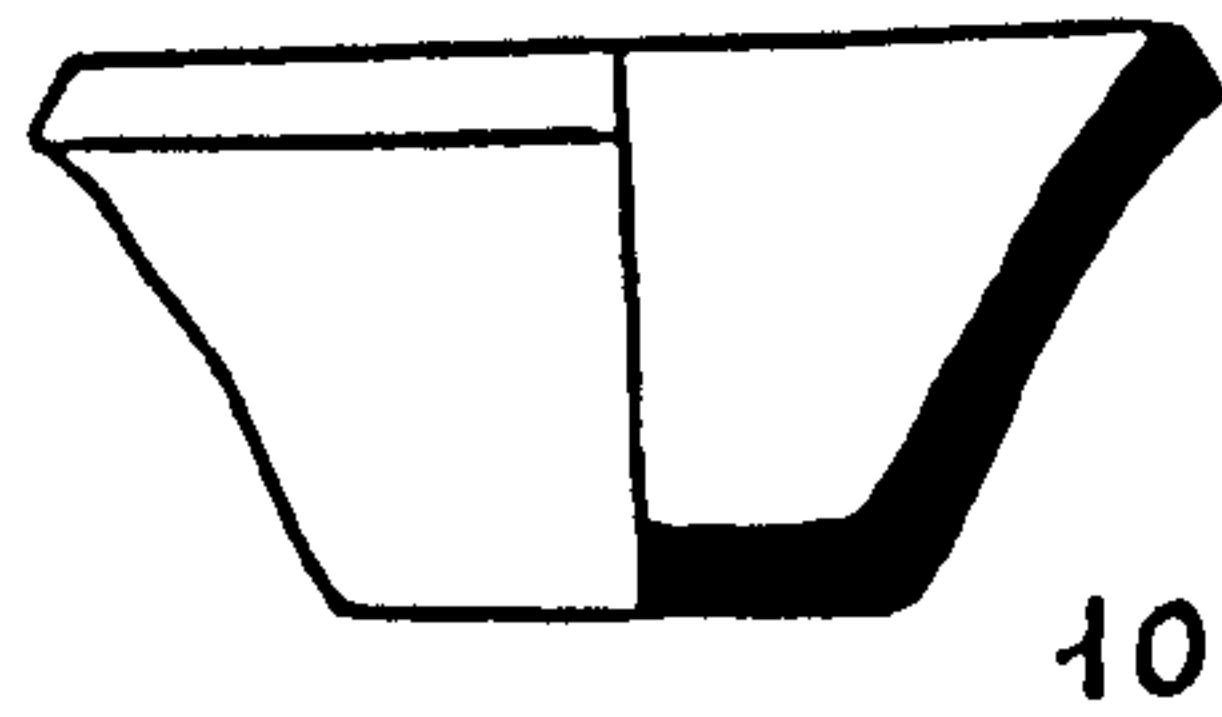
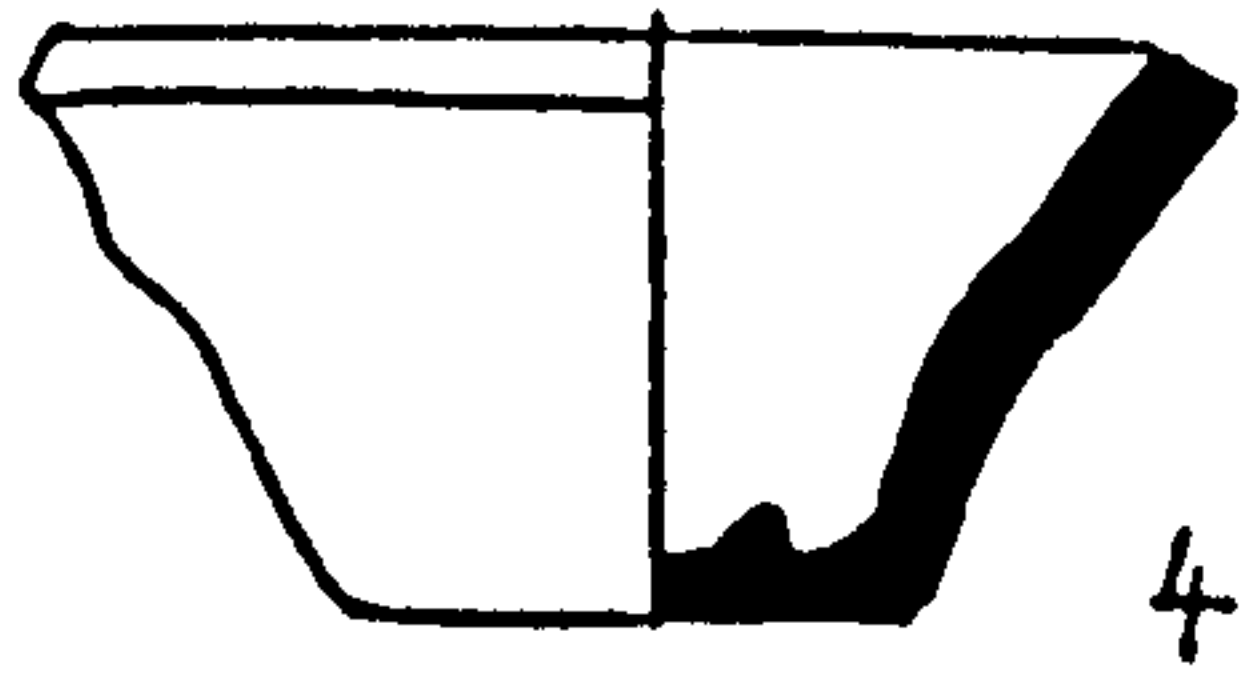
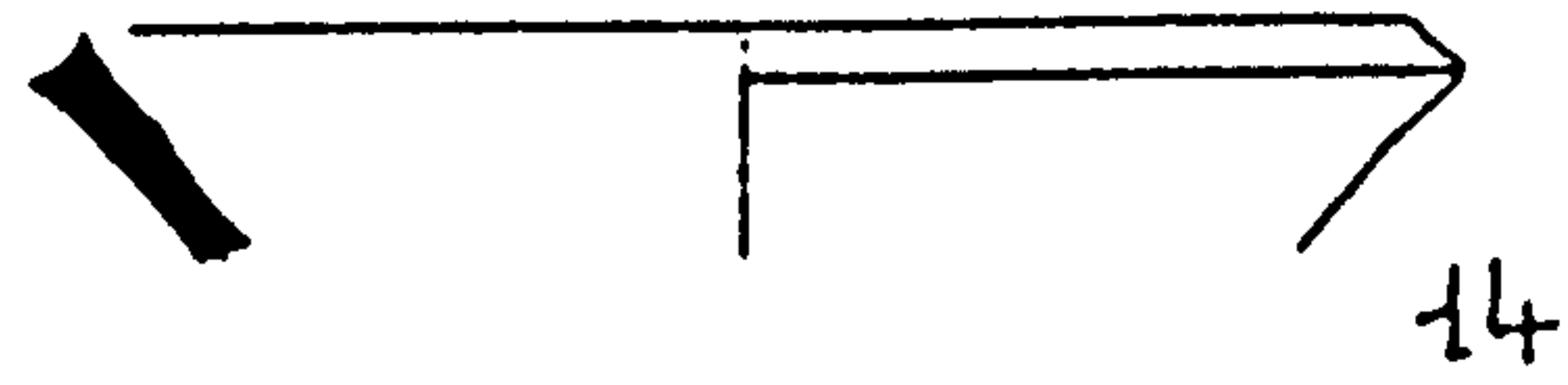

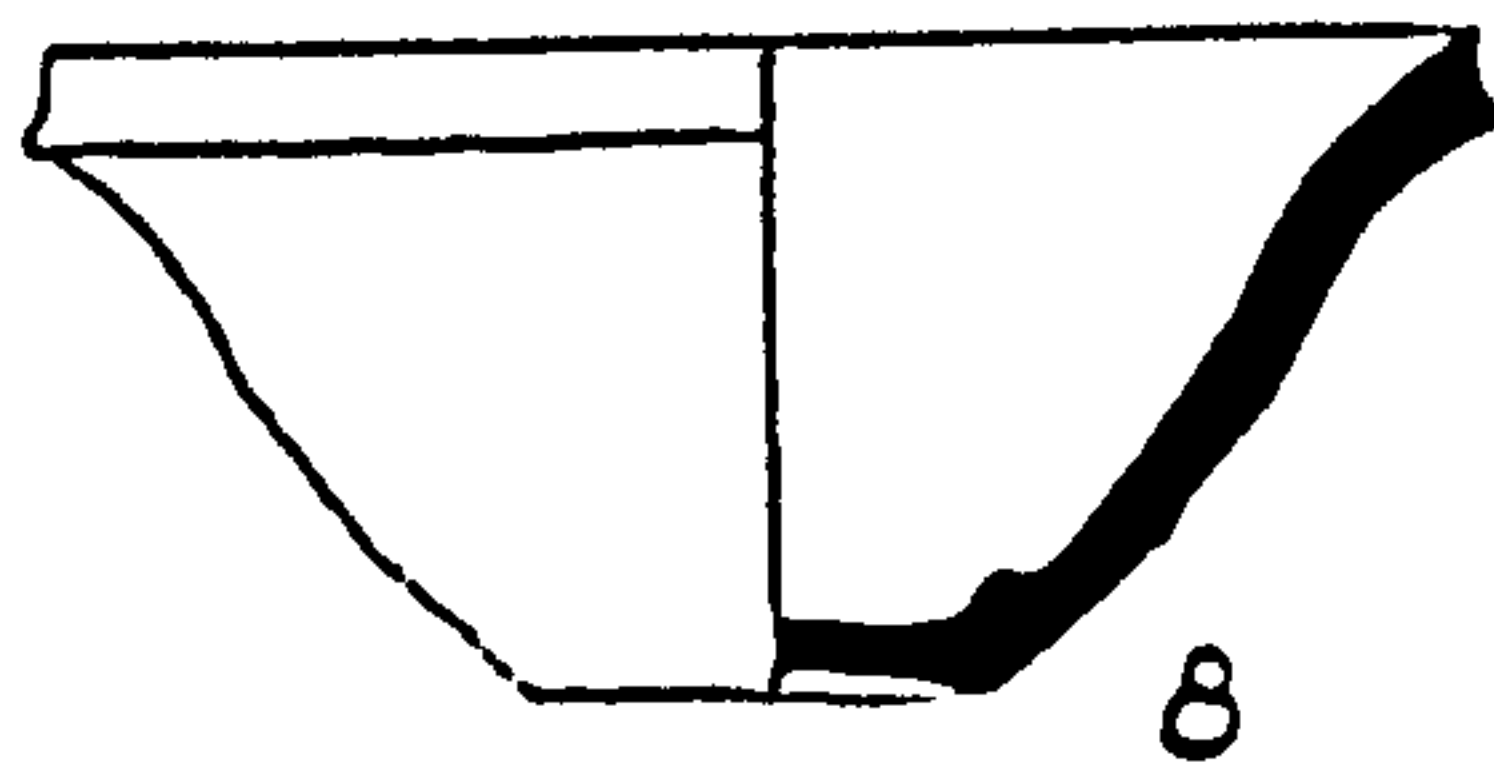
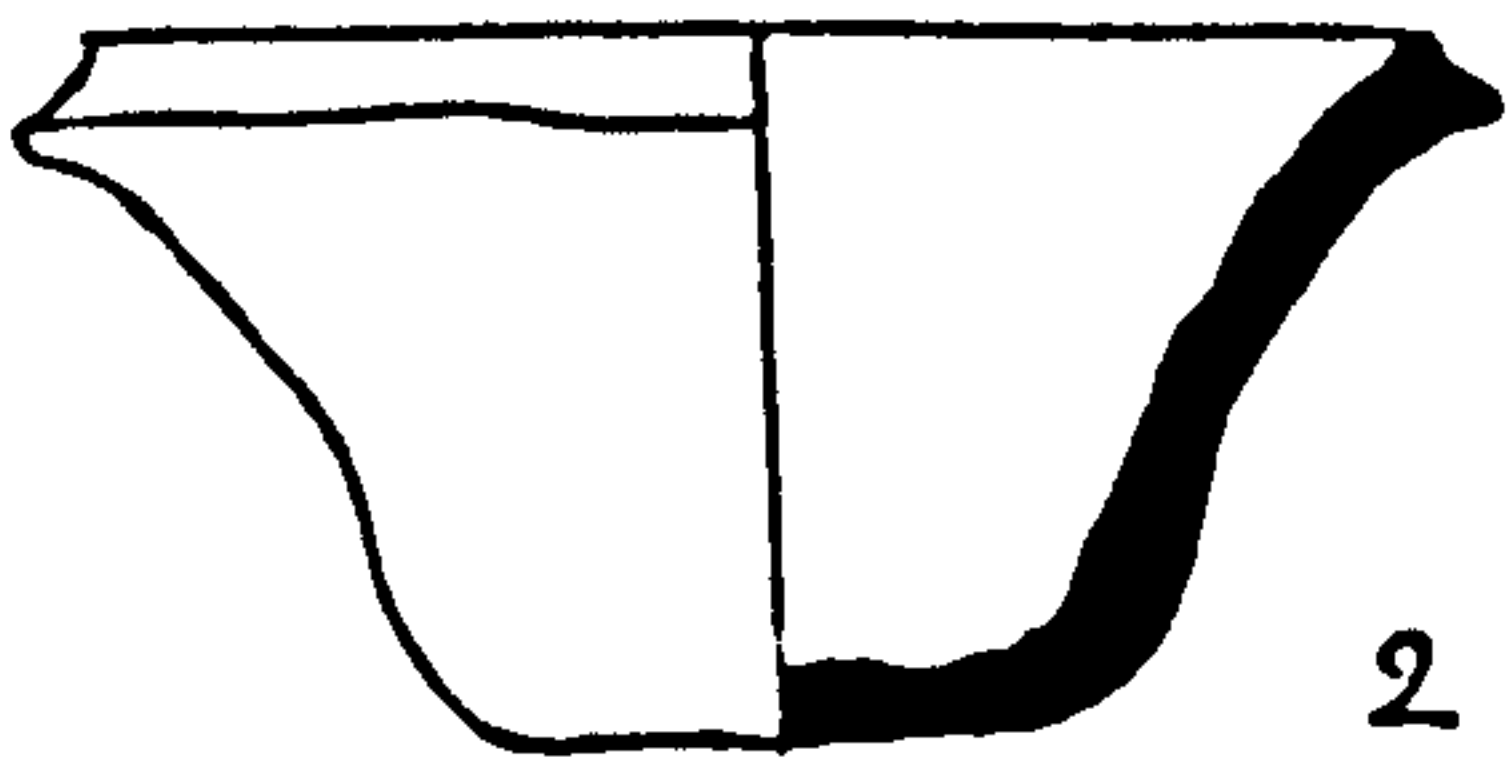
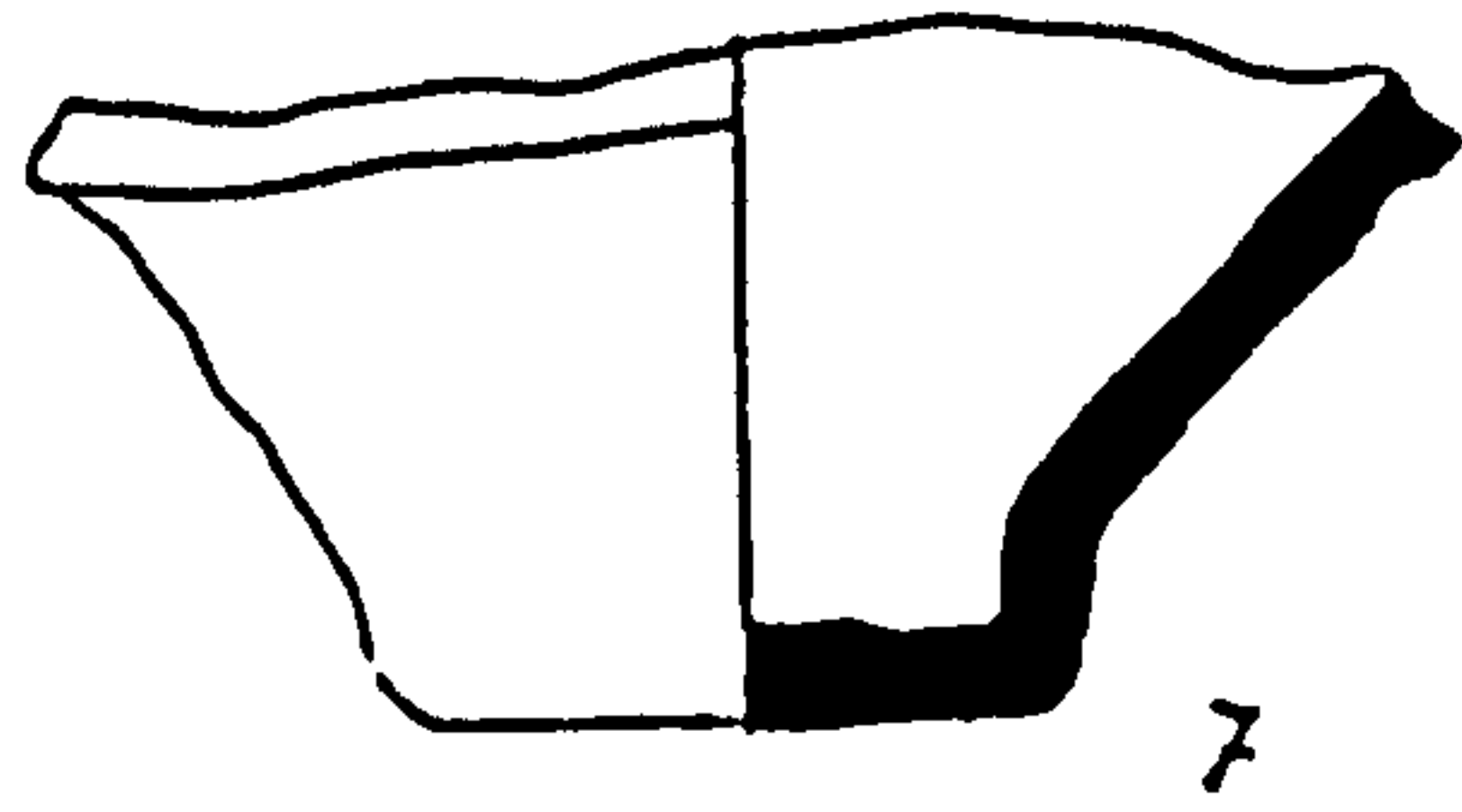

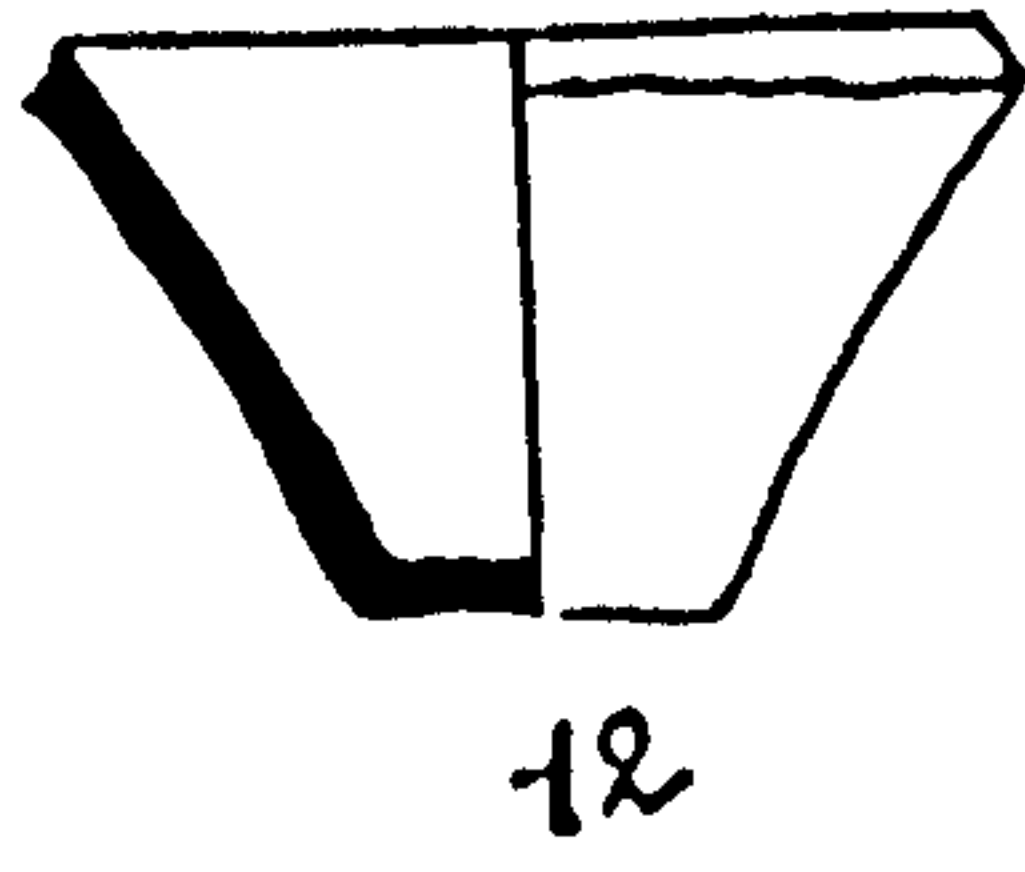
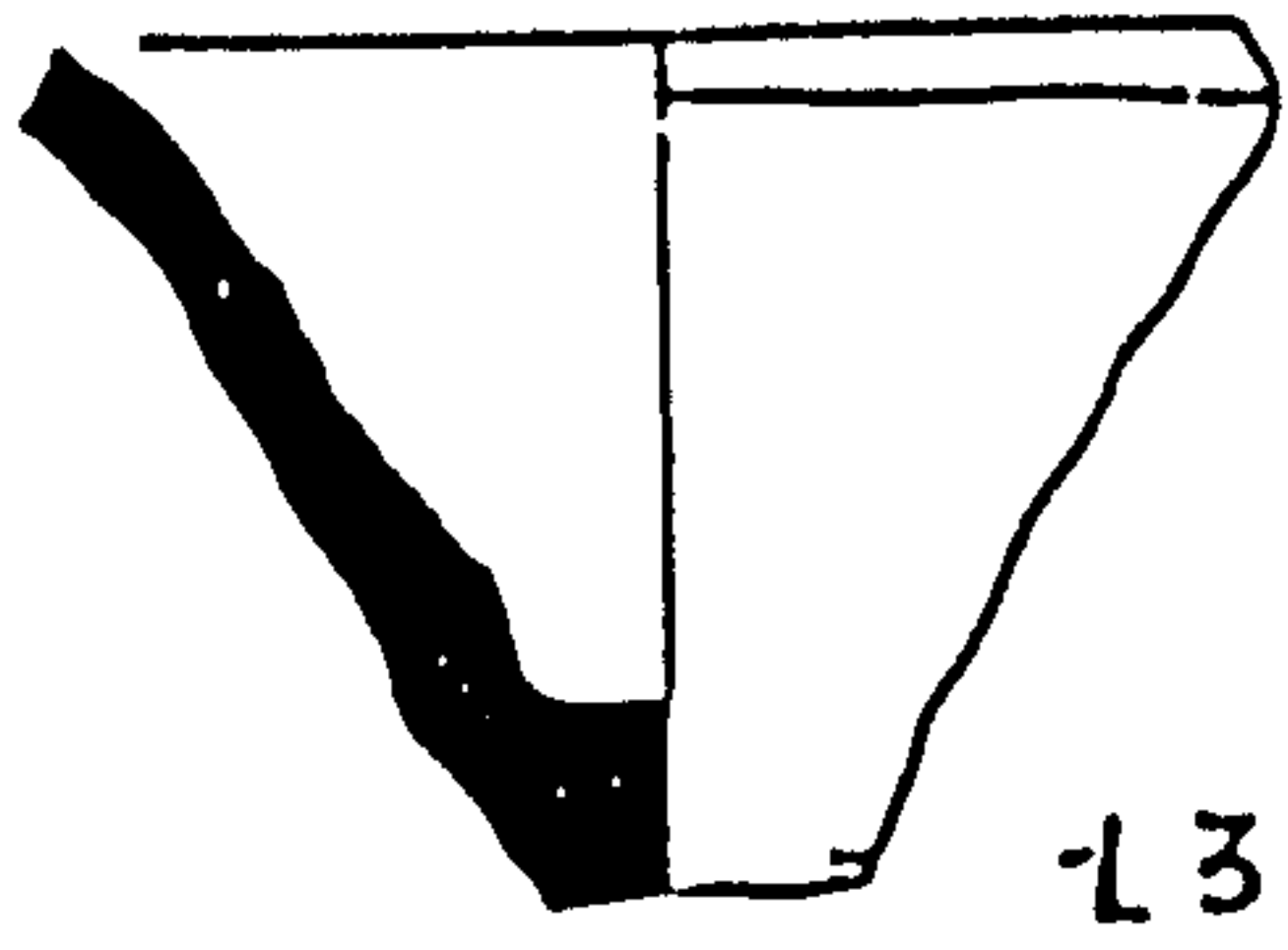


Meskene Area

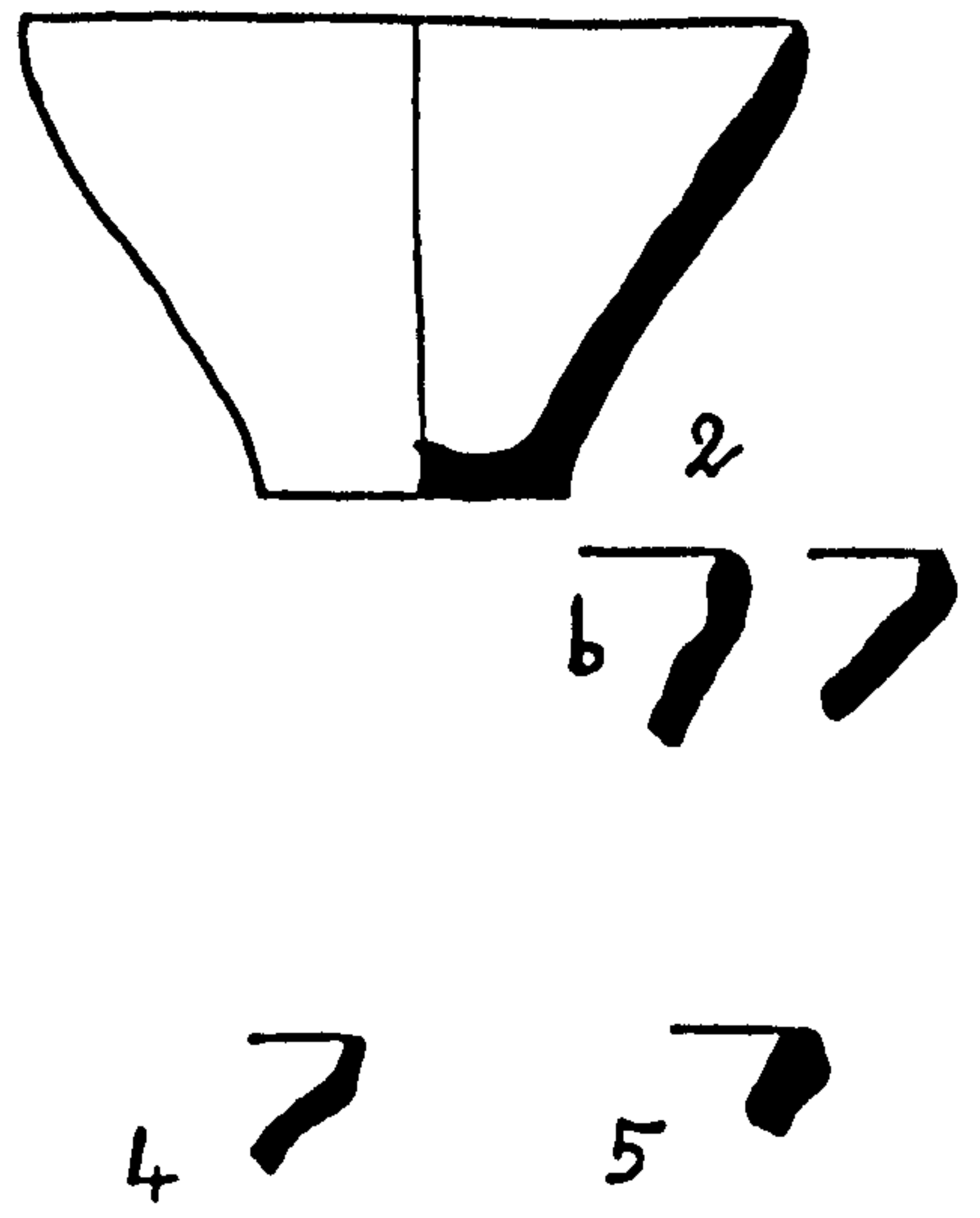
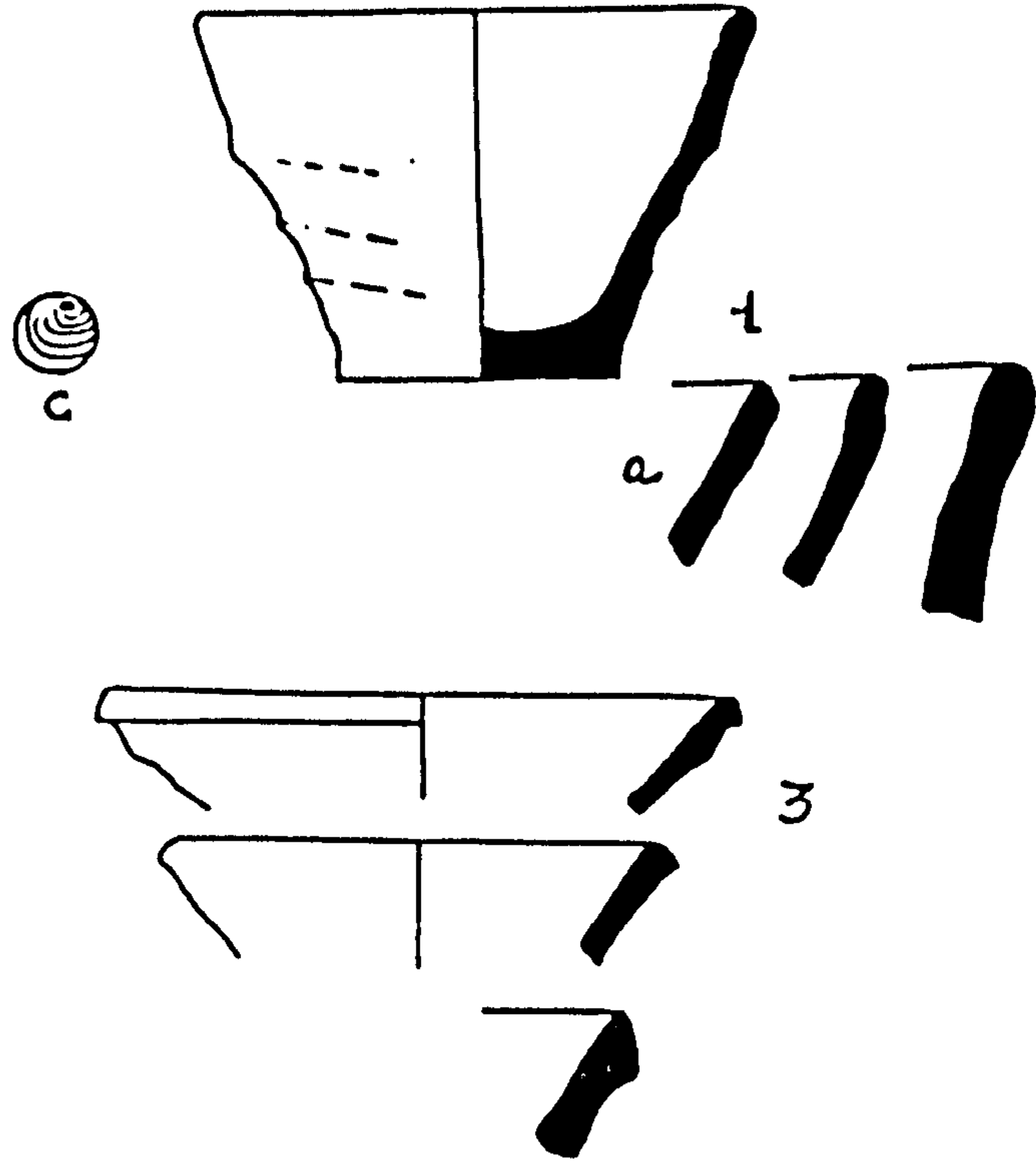
Ia



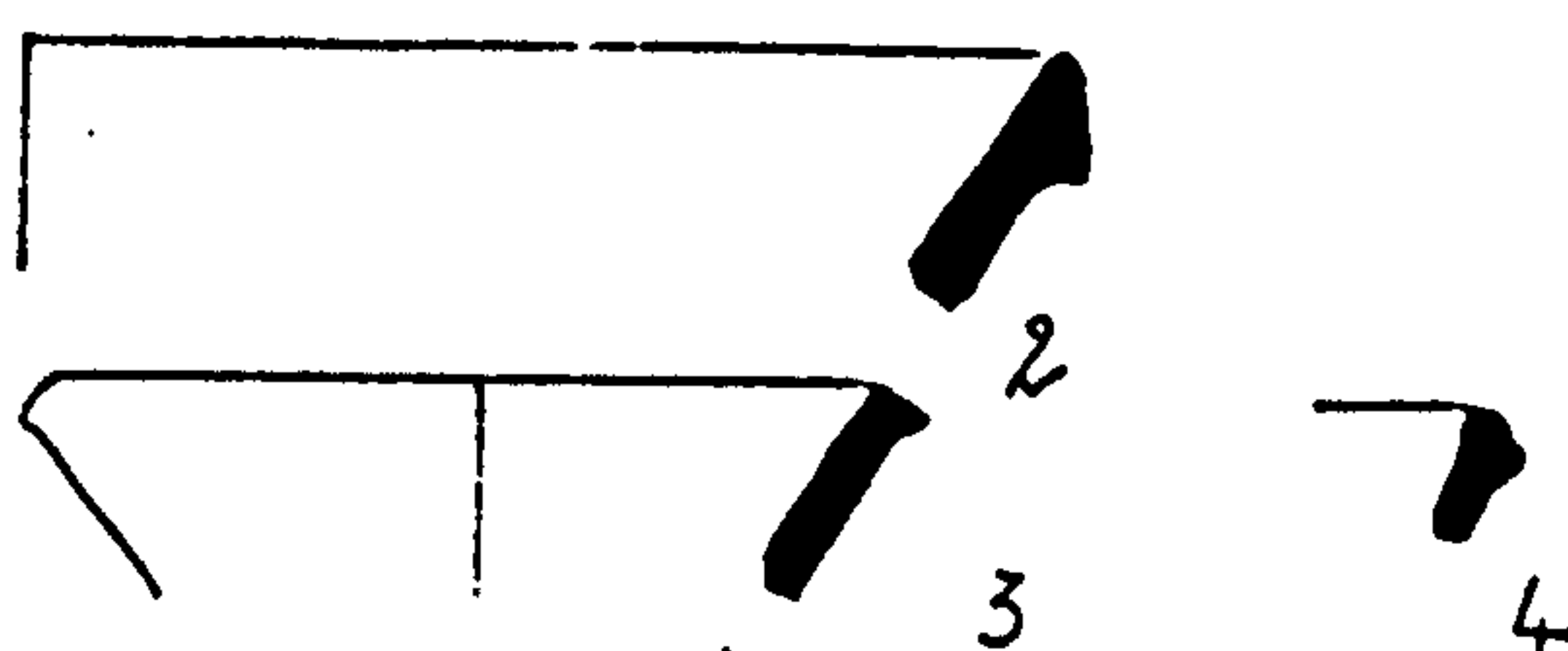
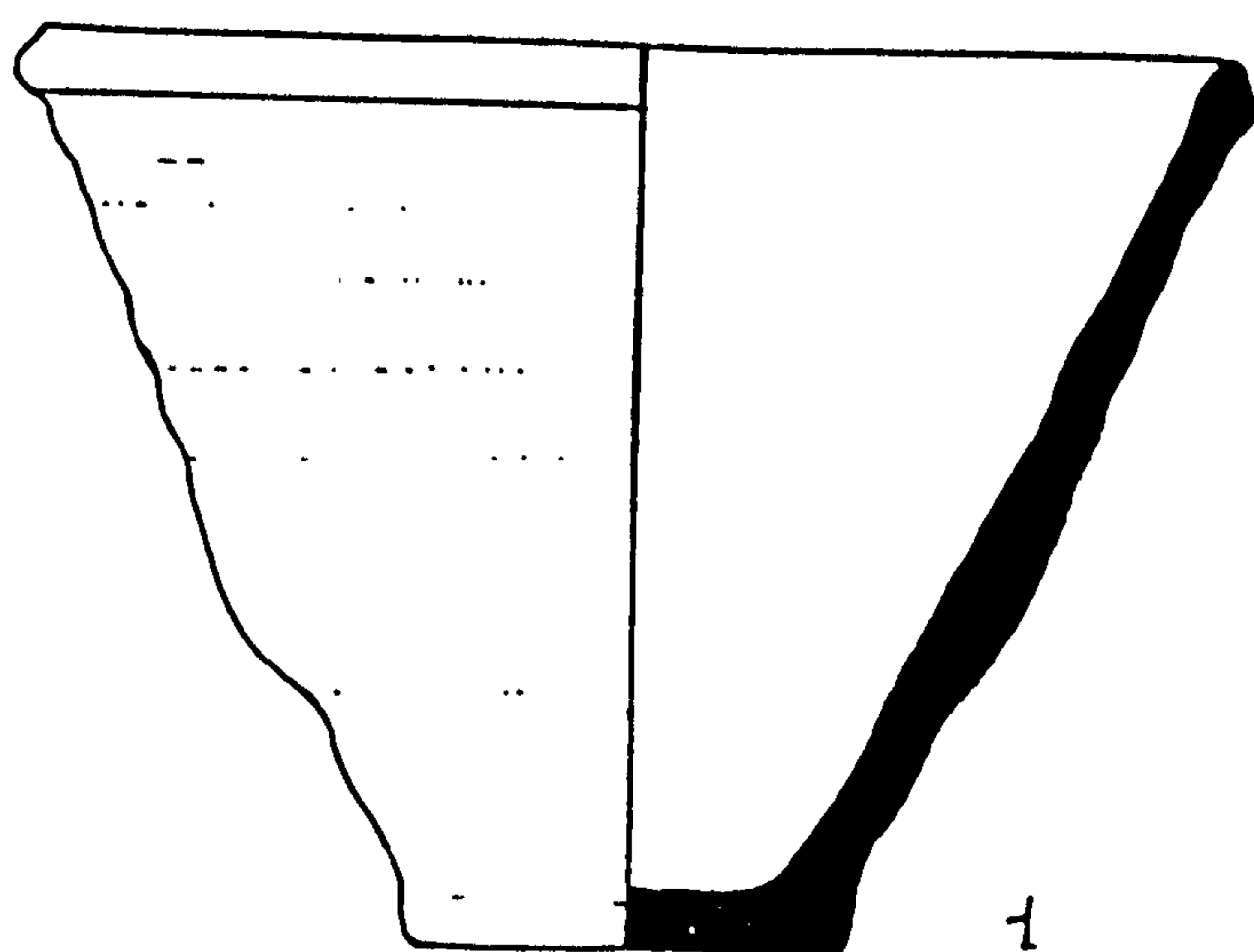
Ia, I



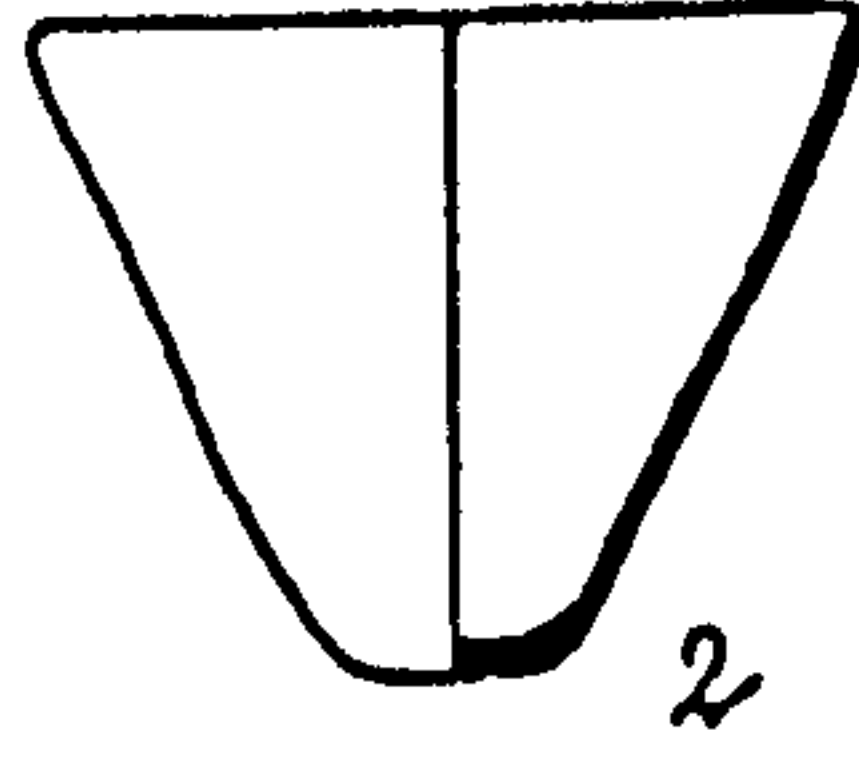
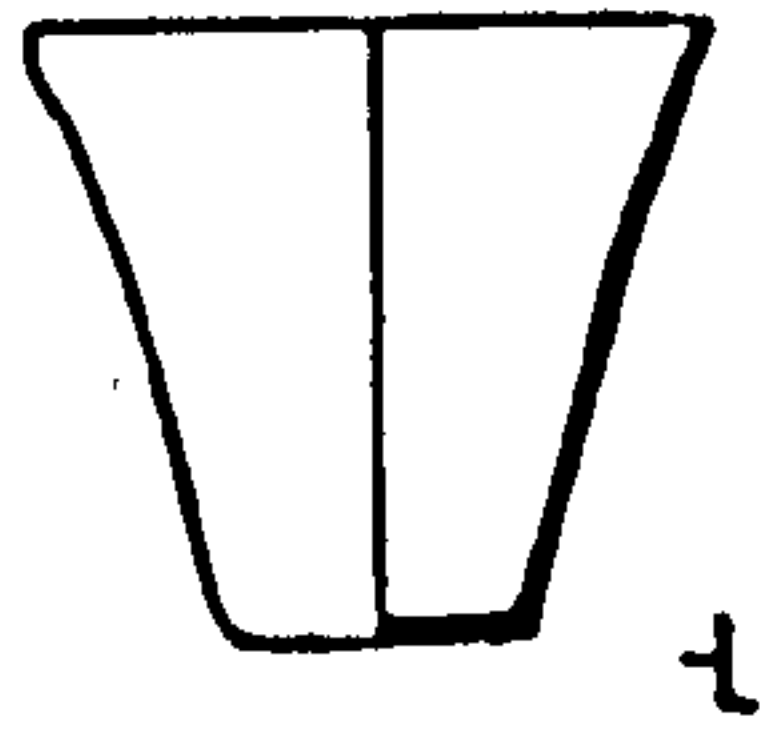
IIa



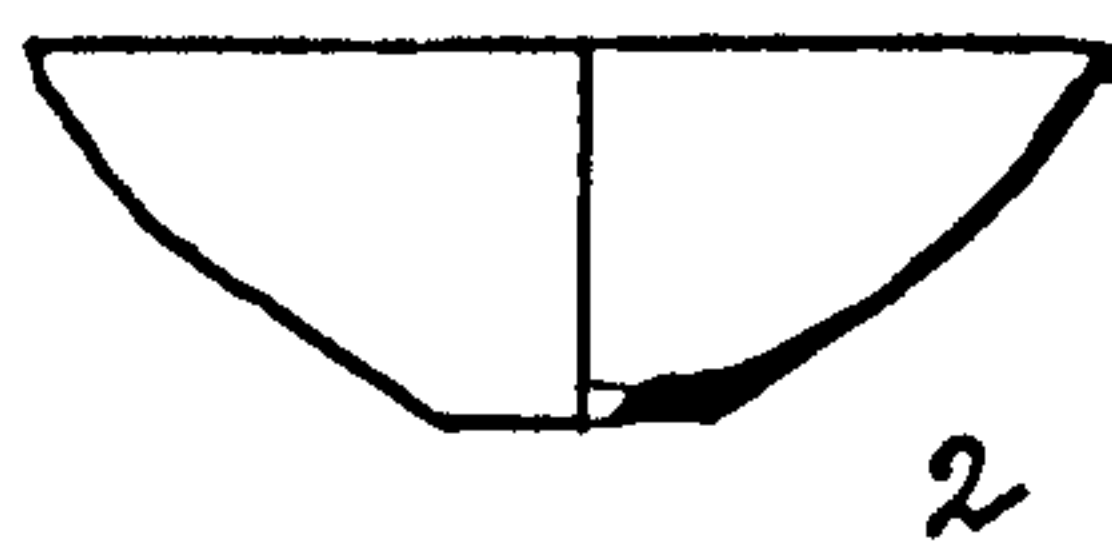
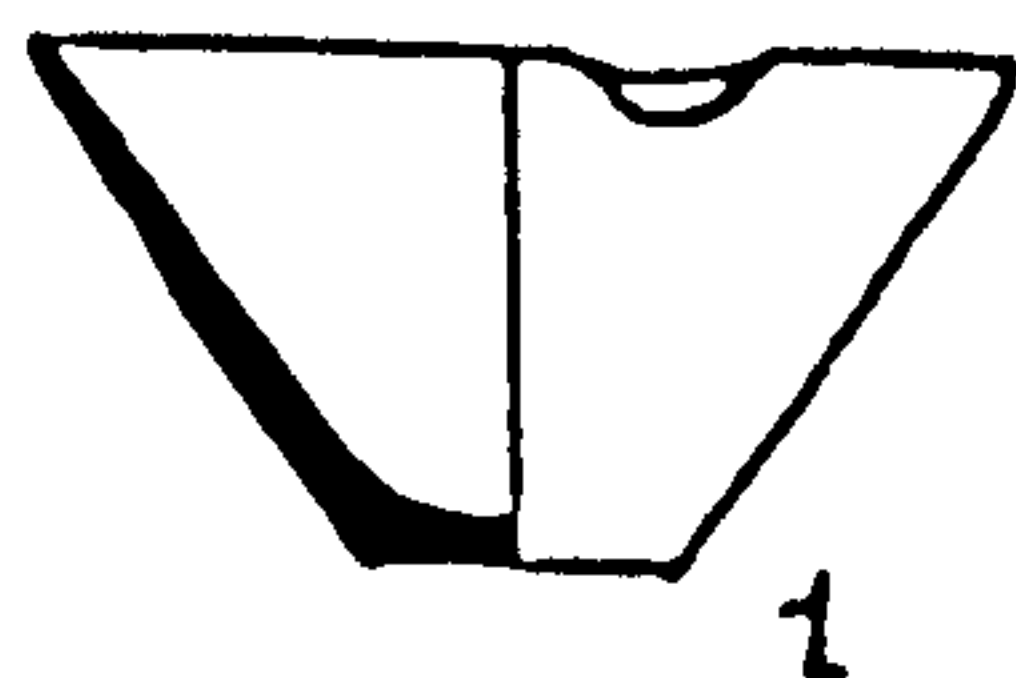
IIIa



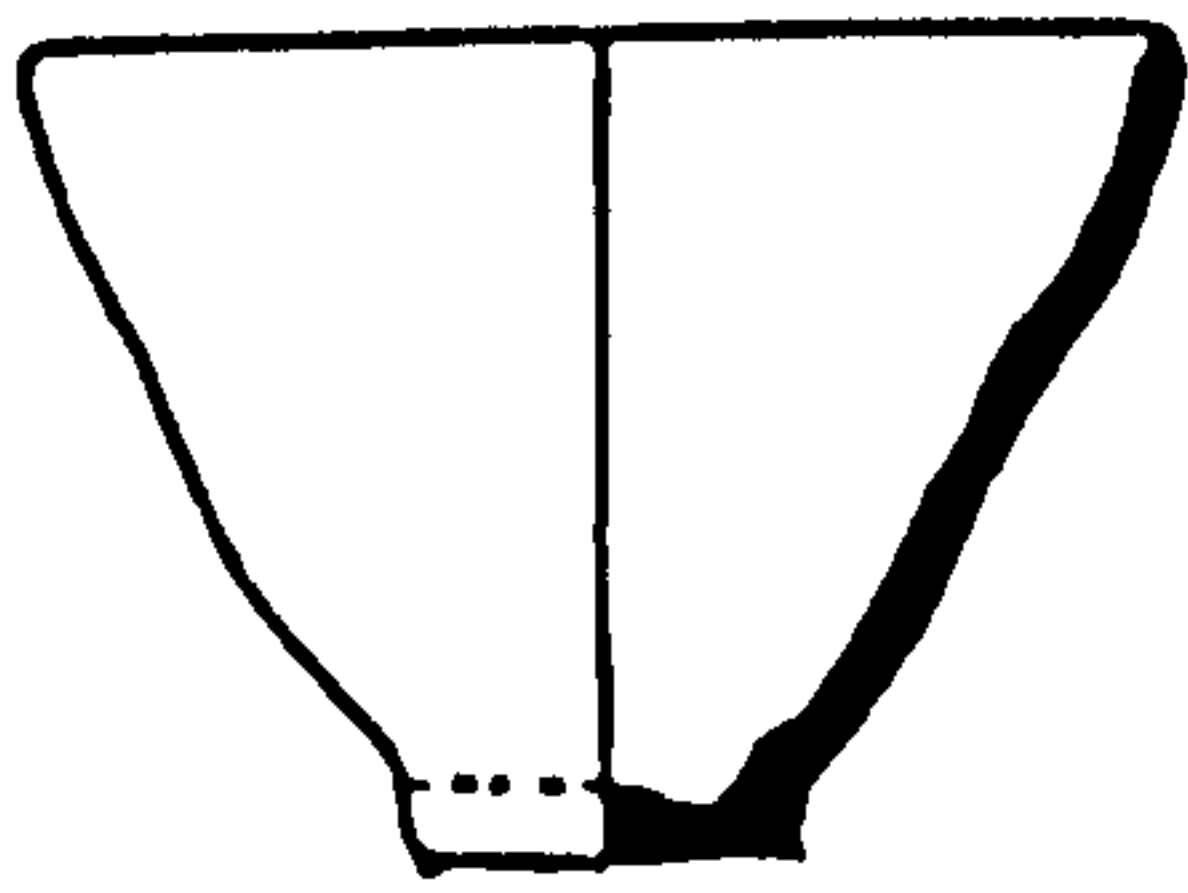
IVa



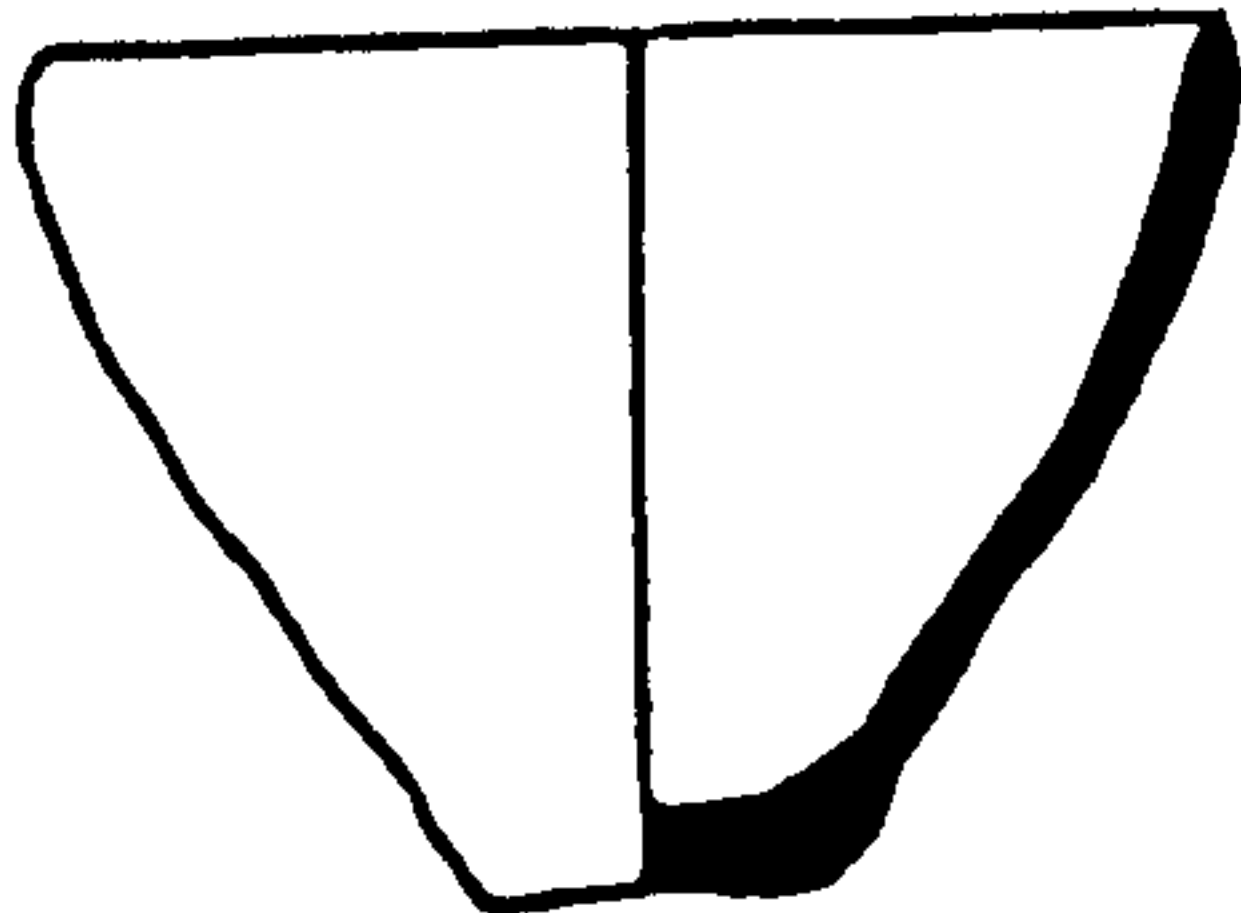
IVa, I



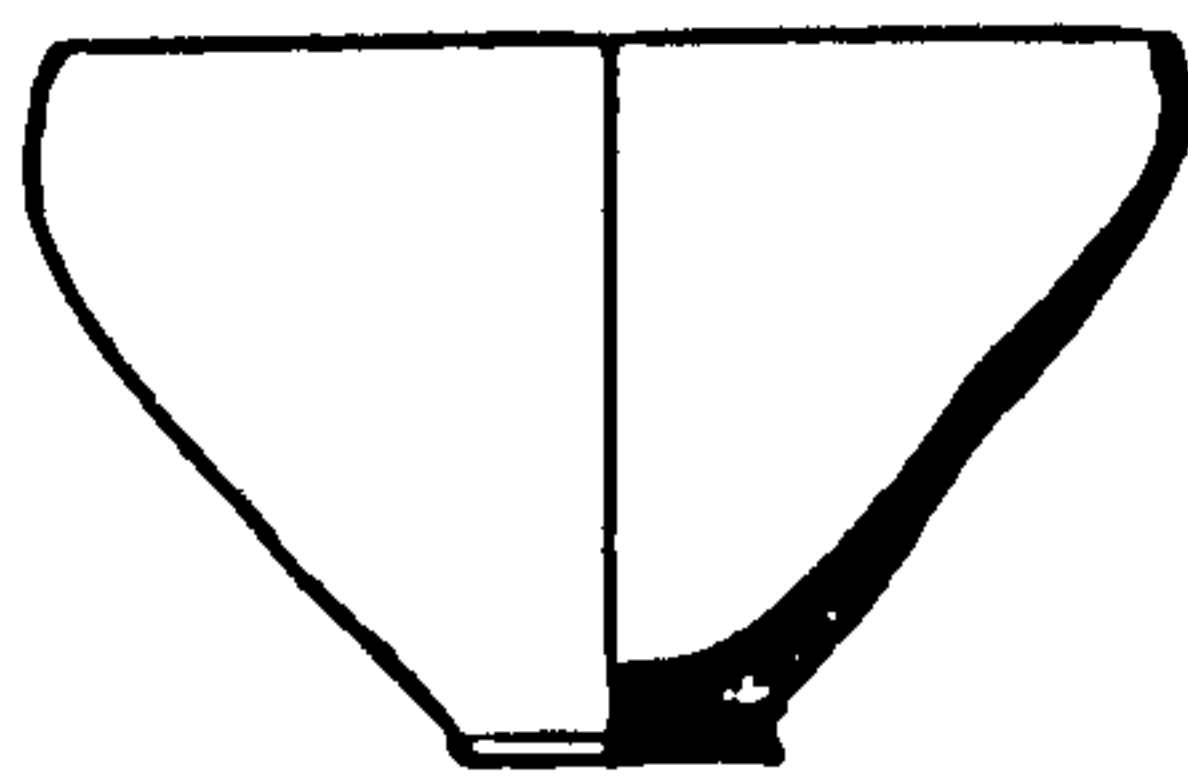
Va



1



2

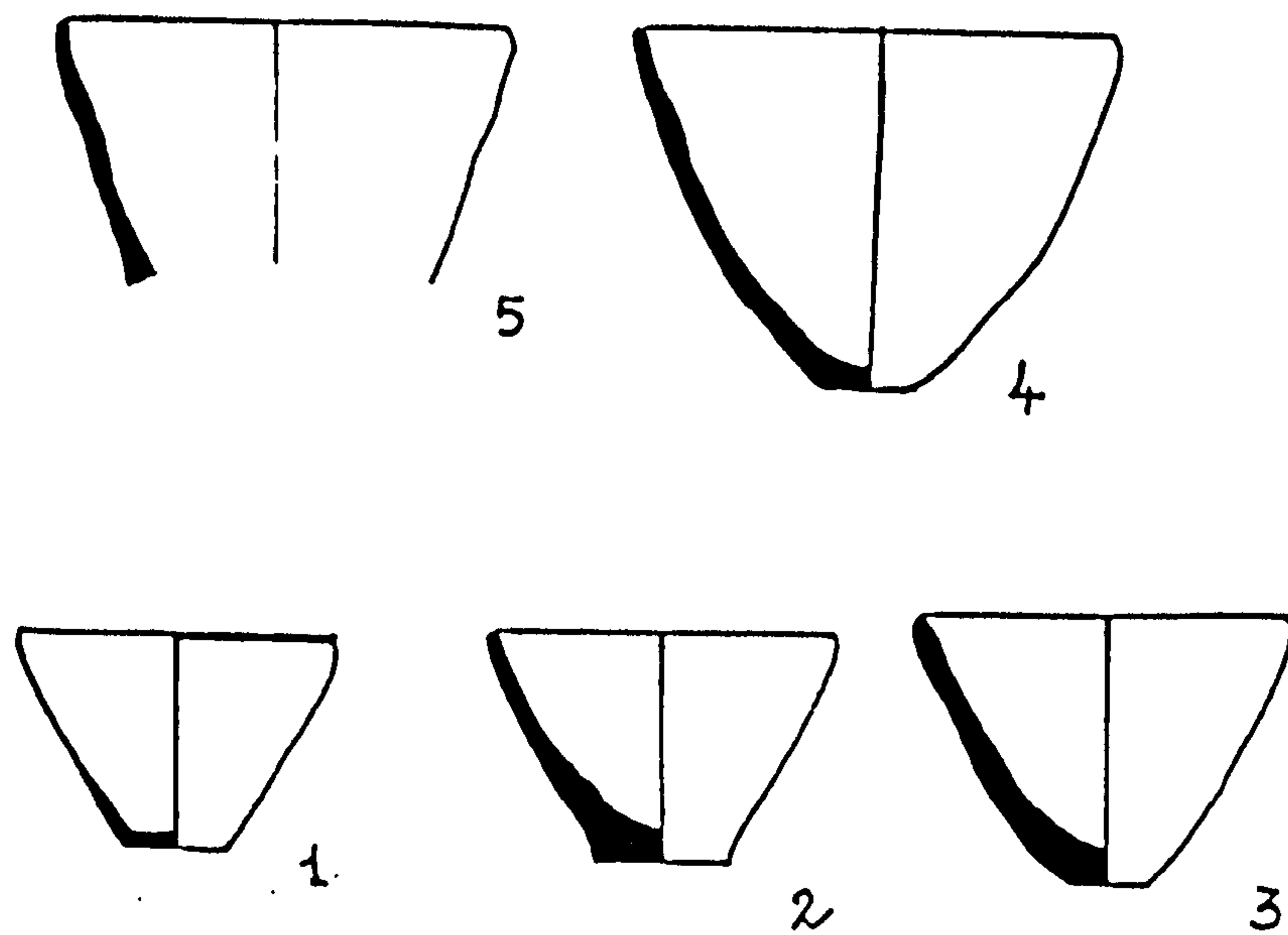


3

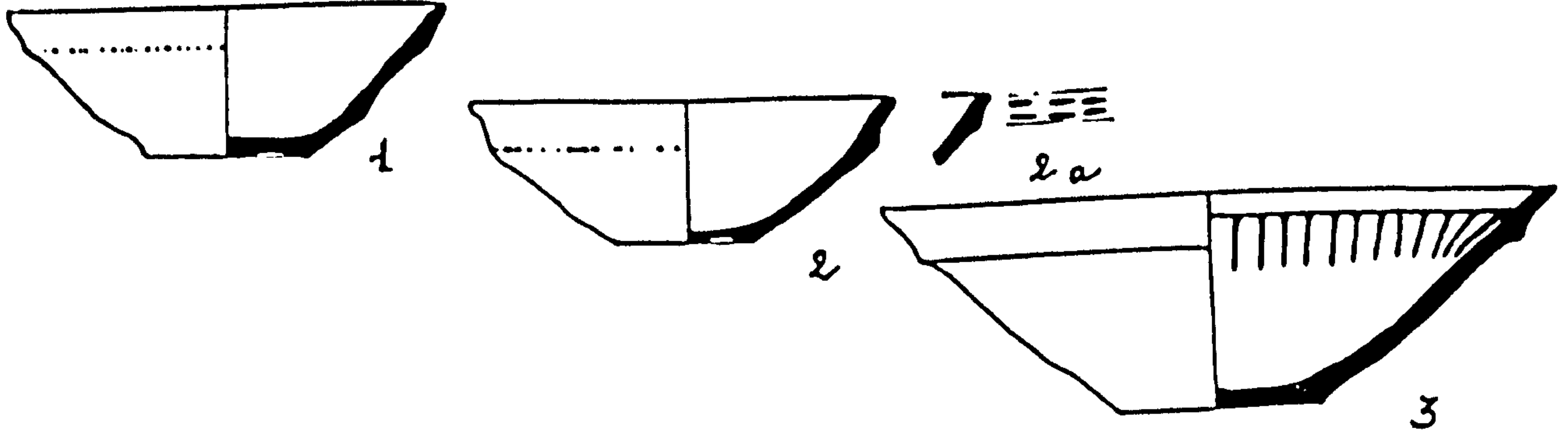


4

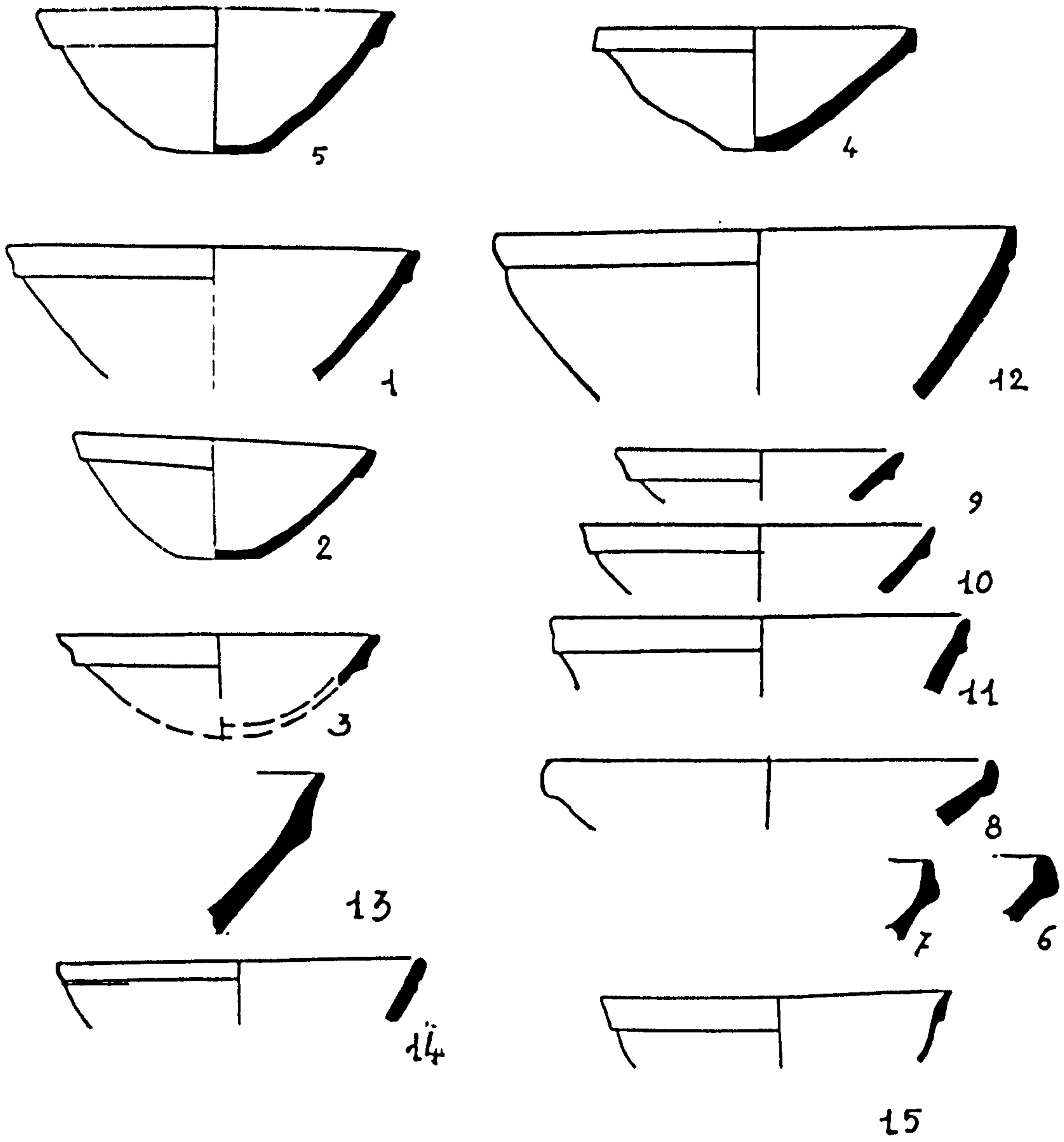
Va, I



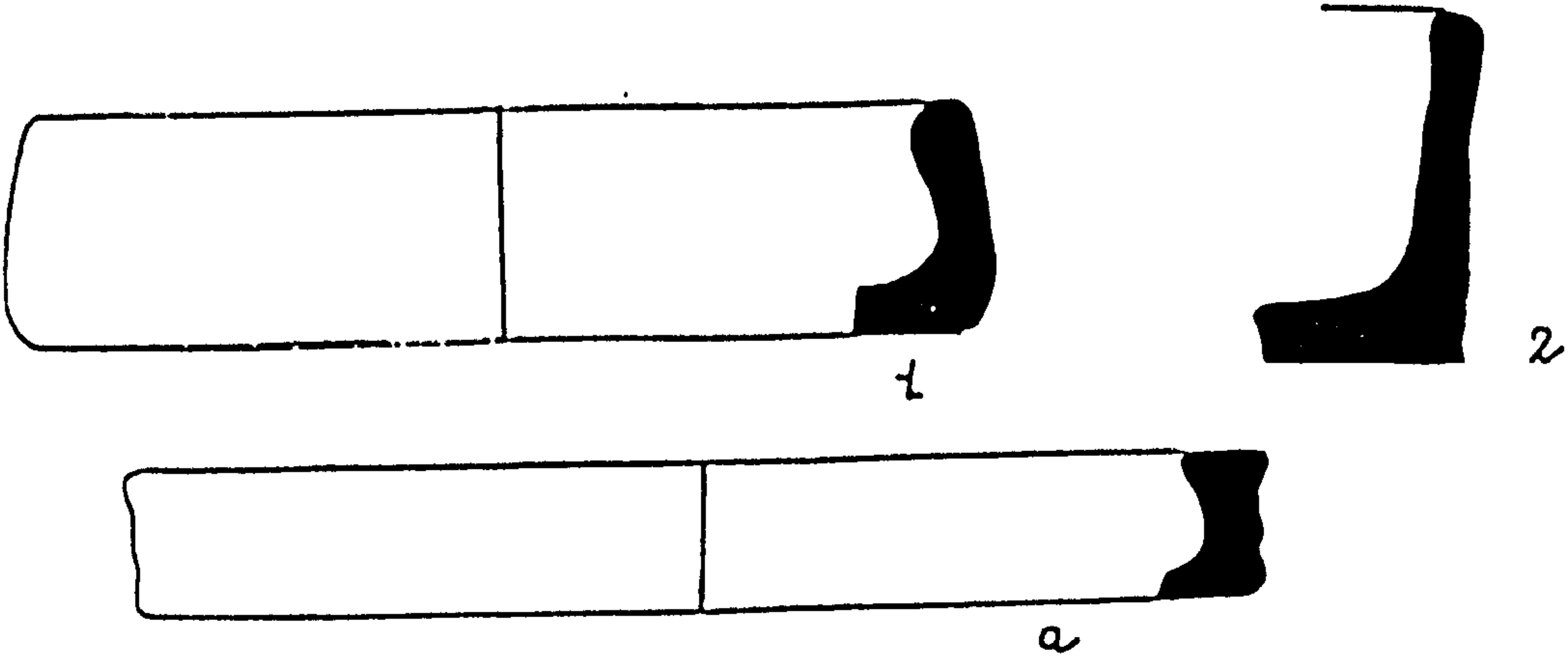
VIa



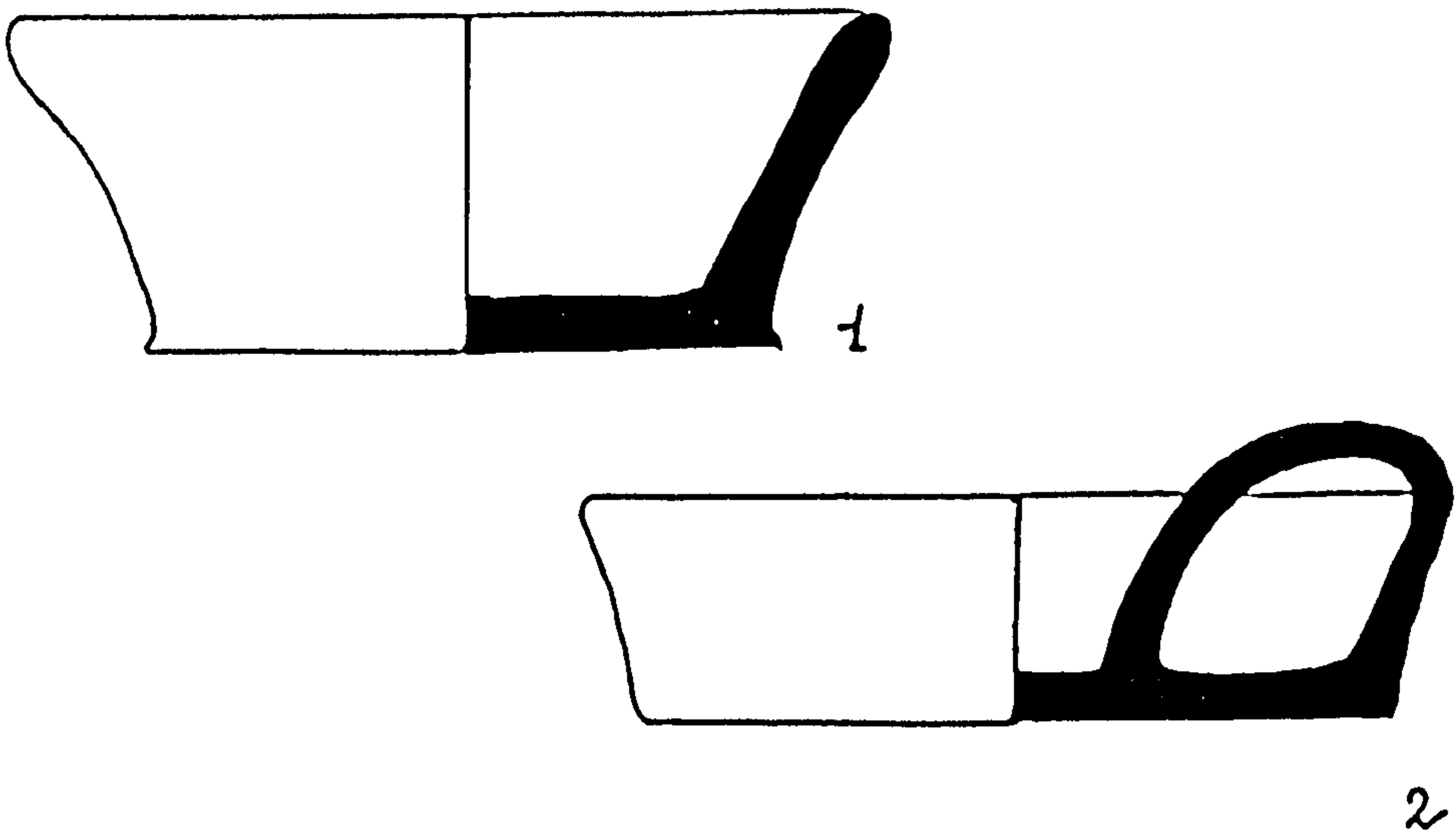
Vla, I



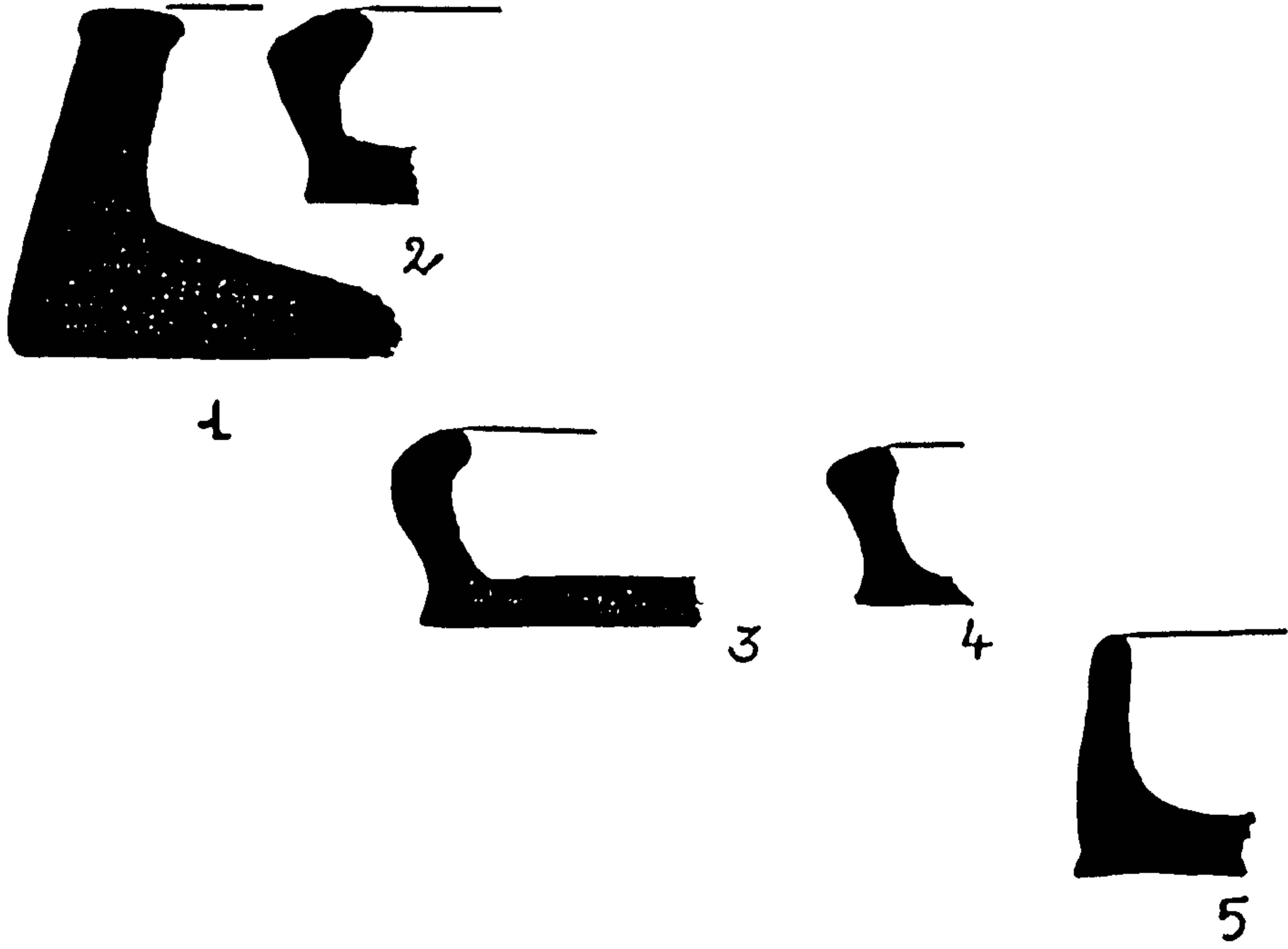
VIIa



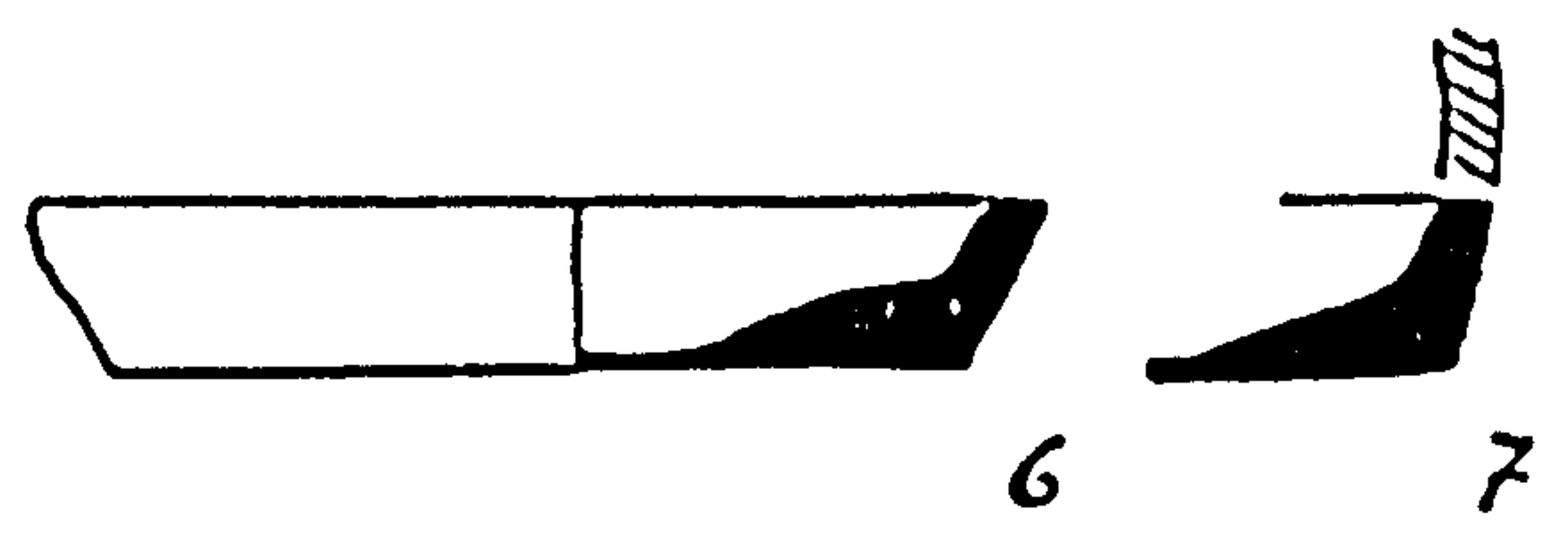
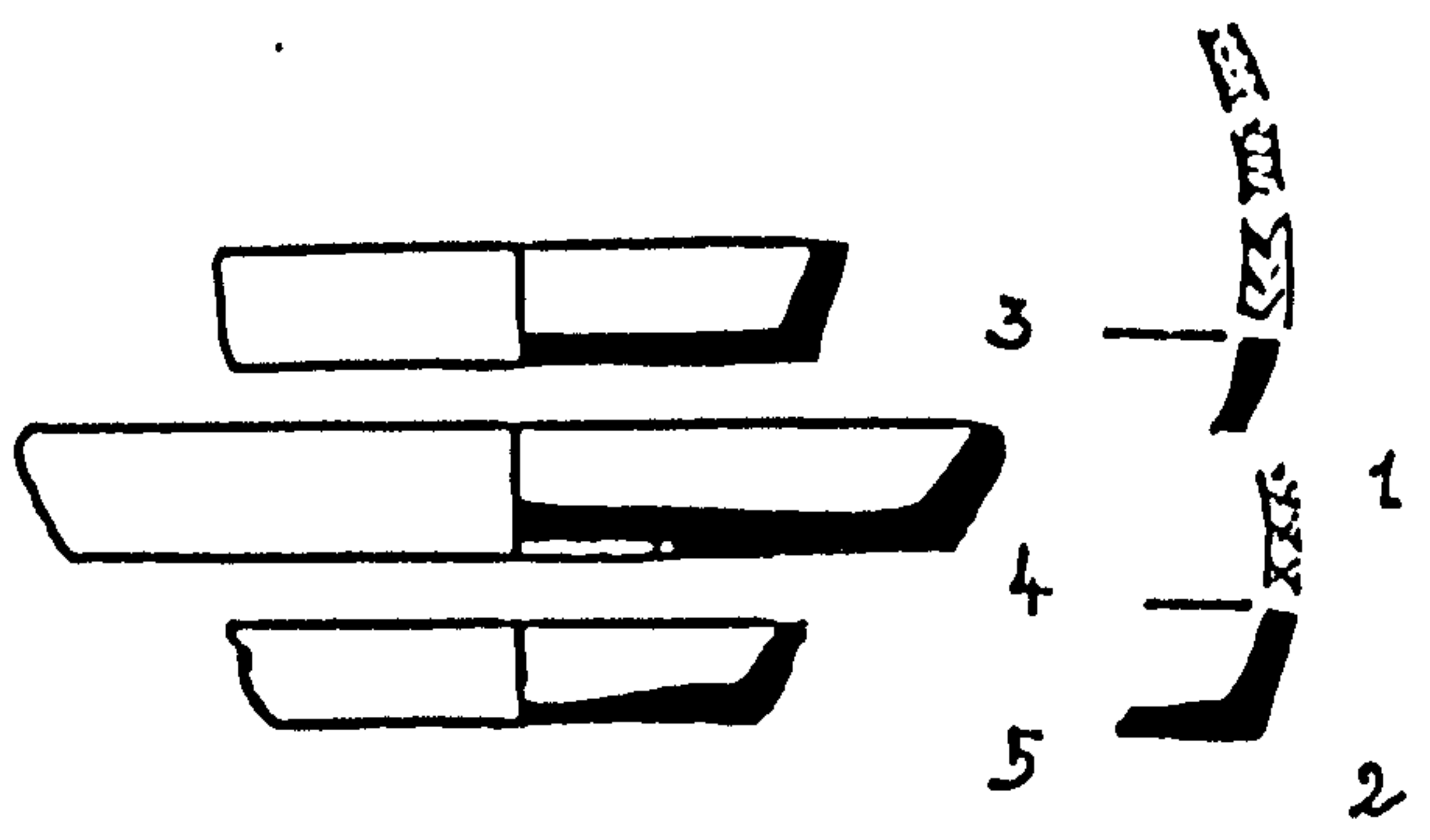
Xa



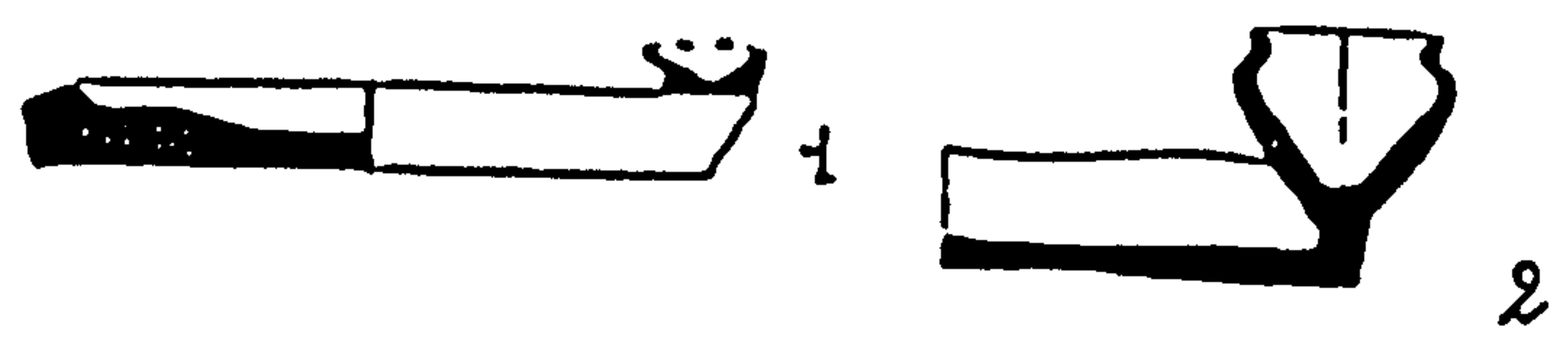
VIIa,I



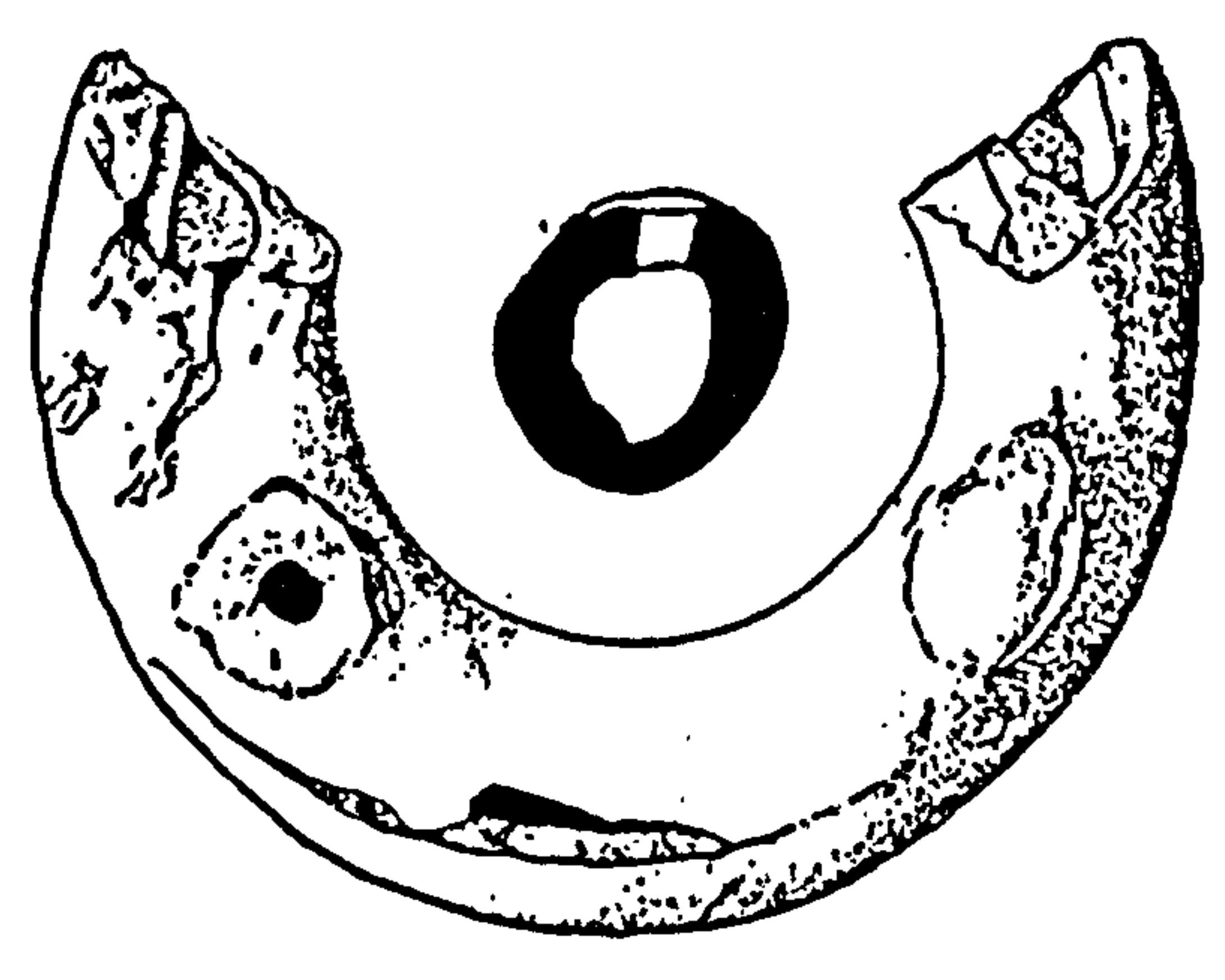
VIIIa



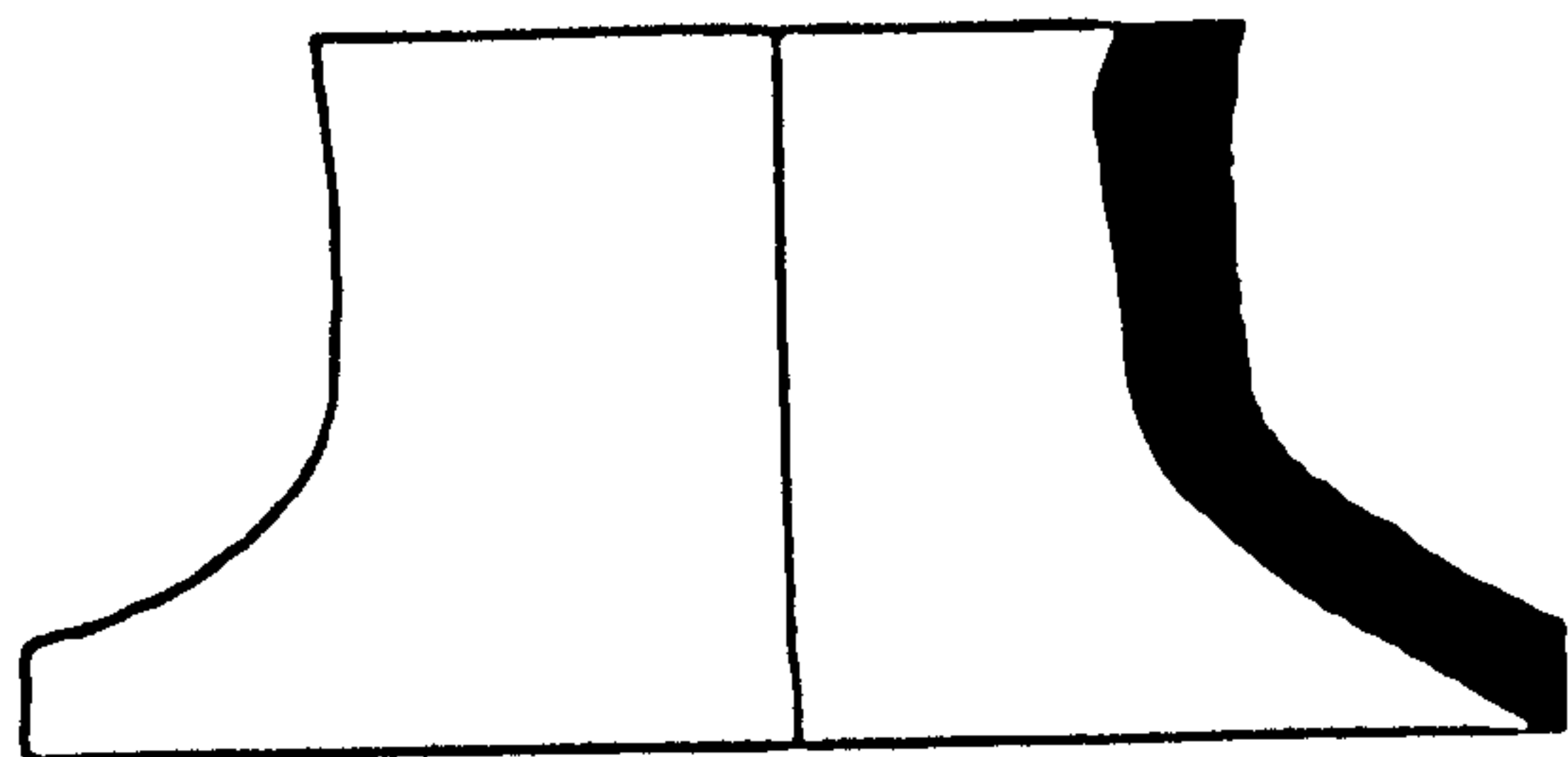
IXa



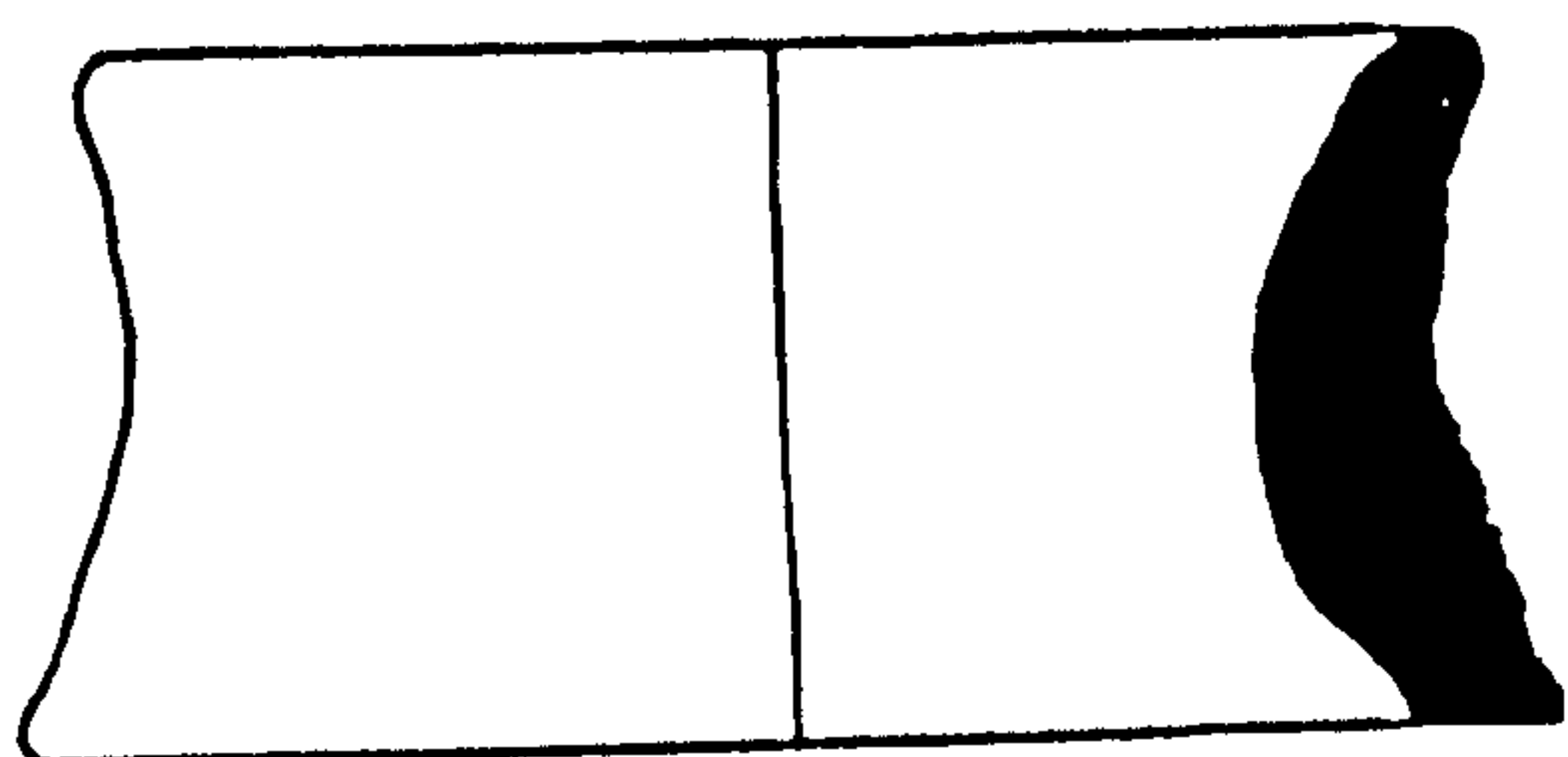
Xa



XIa

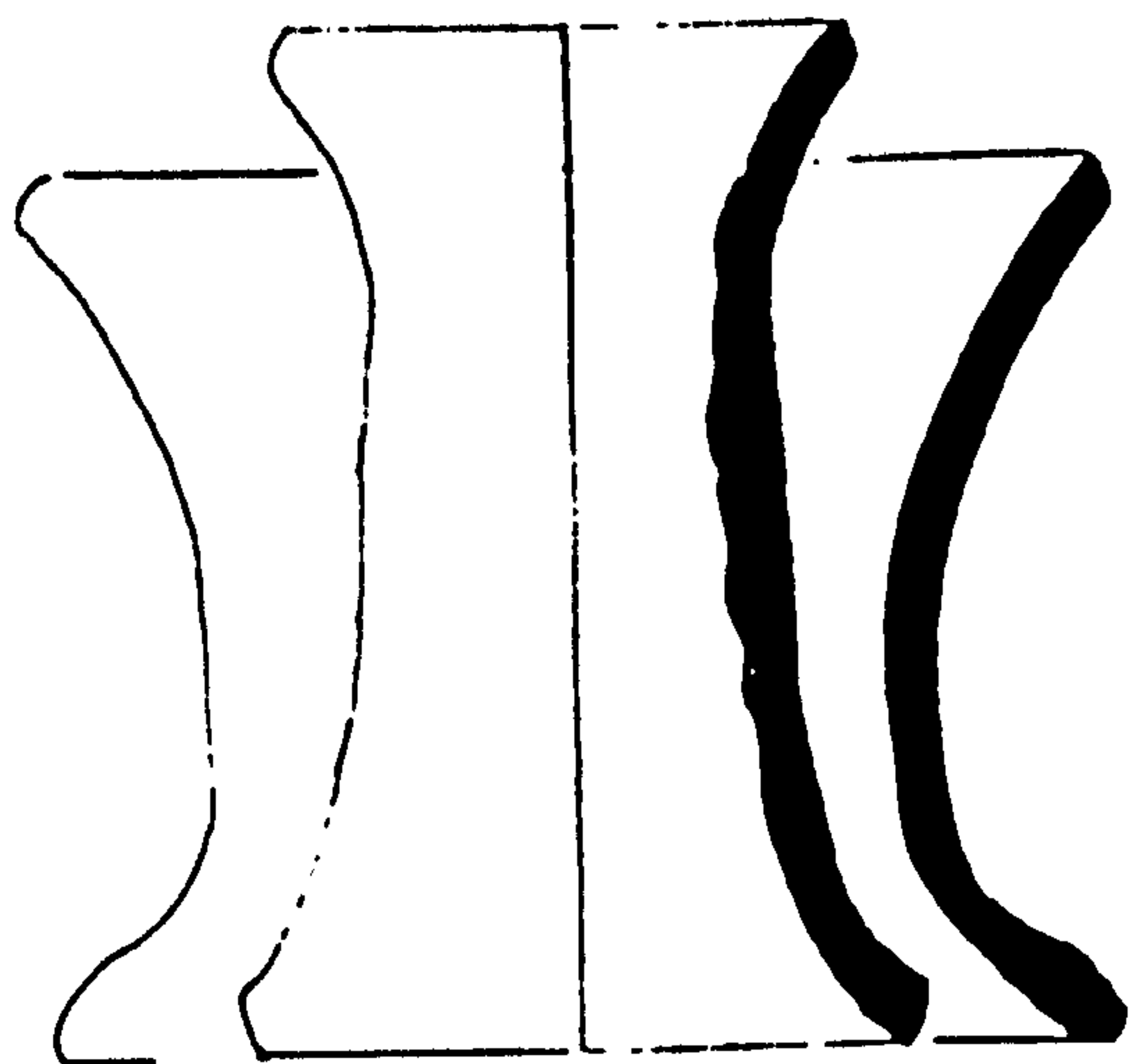


1



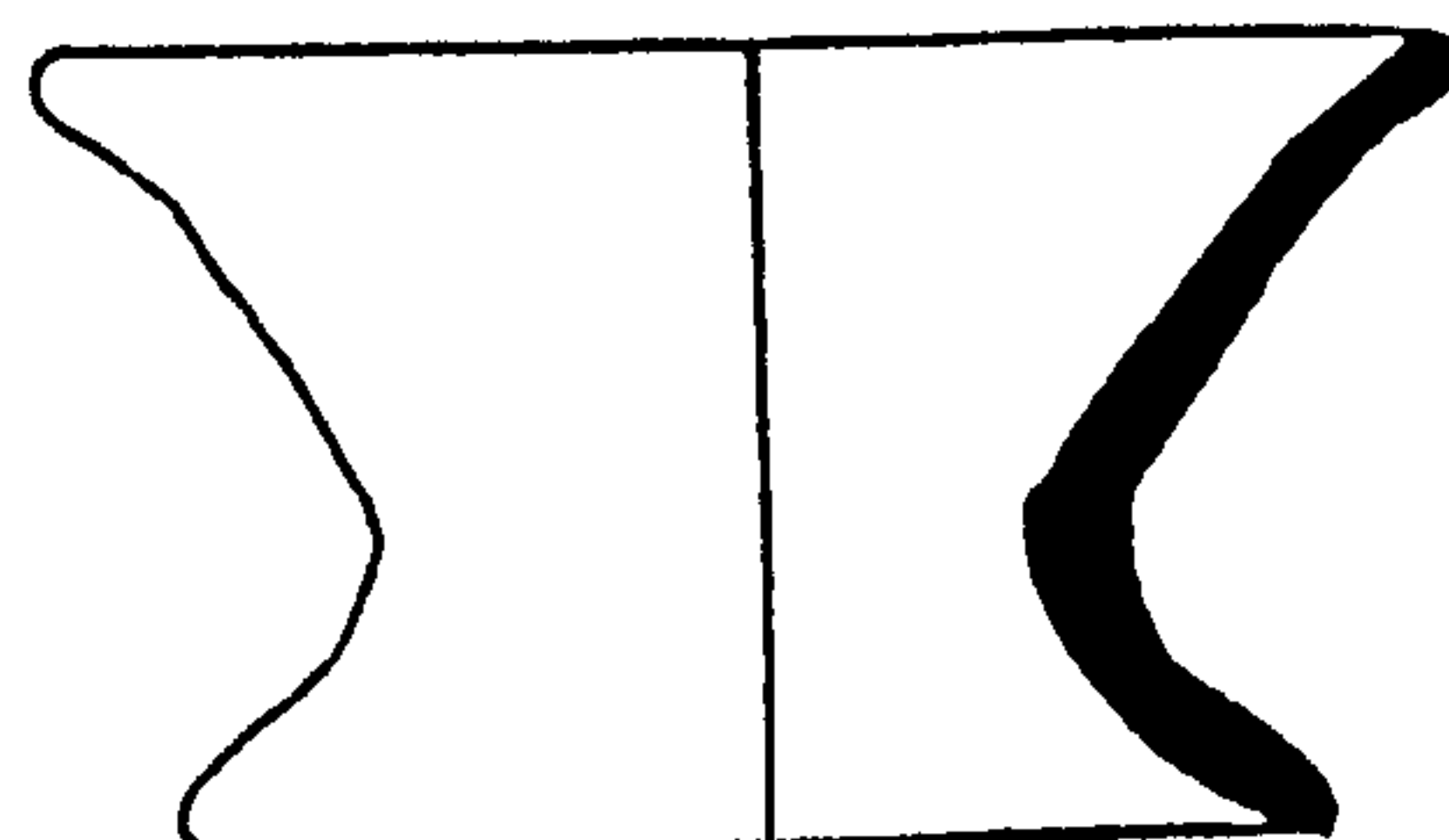
2

XIIa



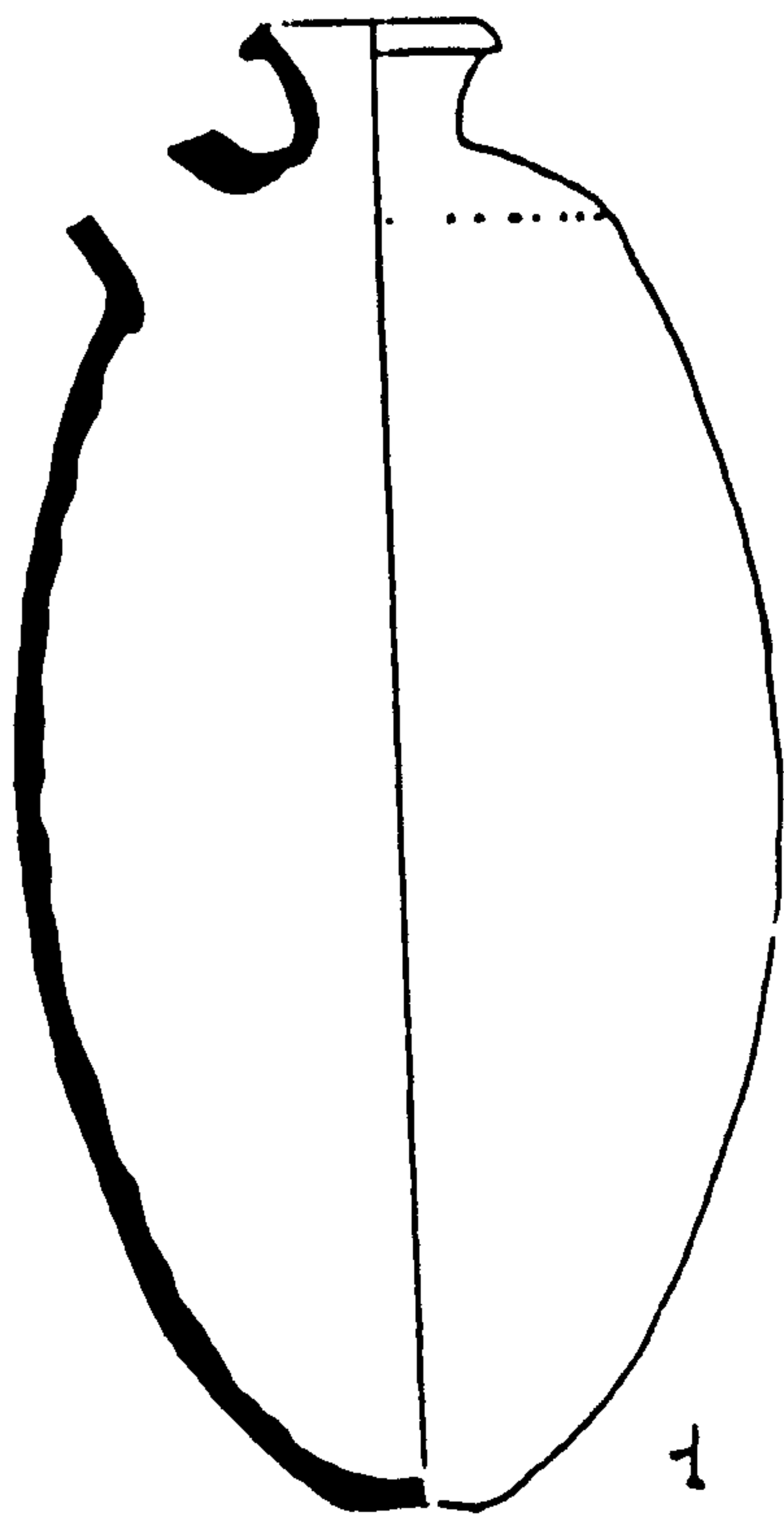
1

2

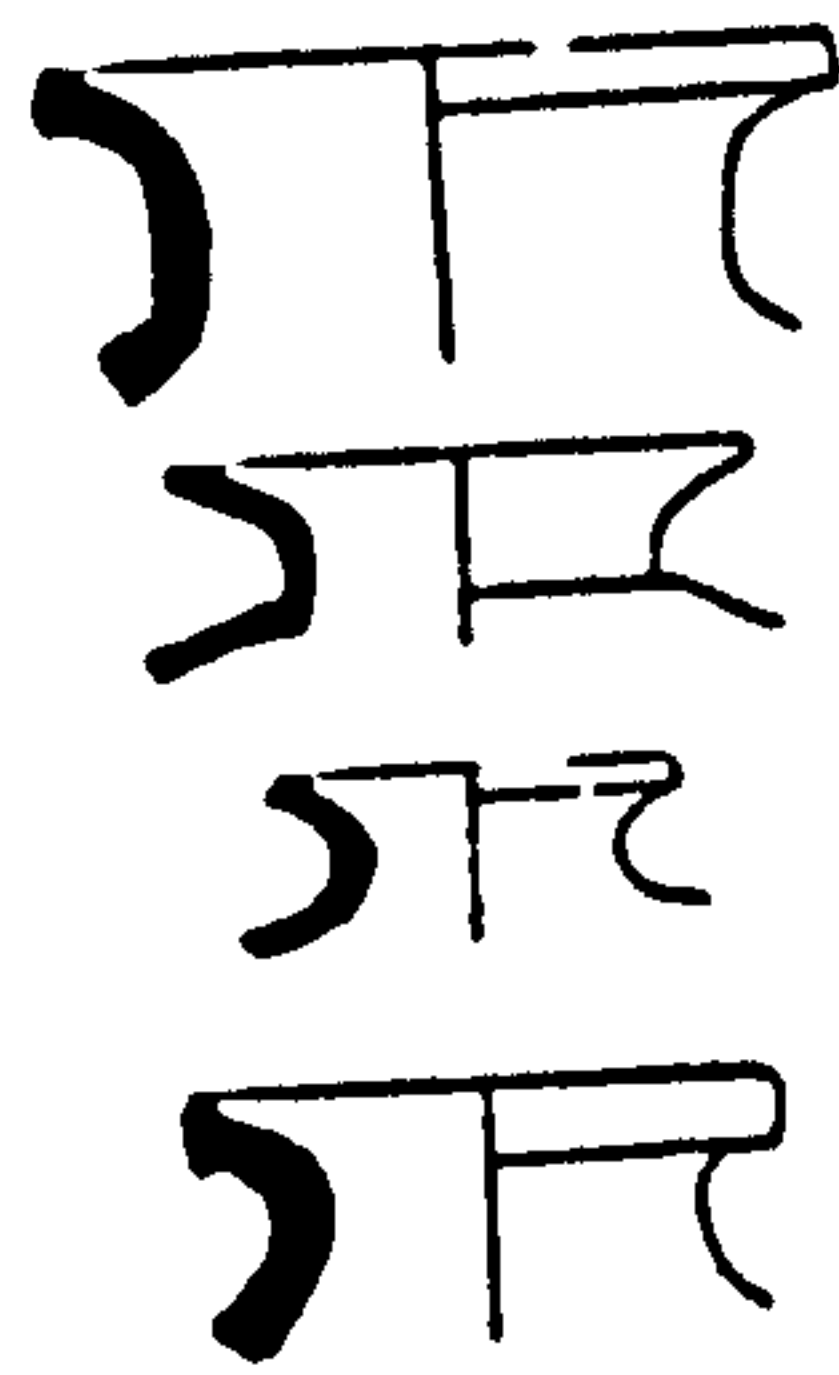


3

XIIIa



1




e

f

g

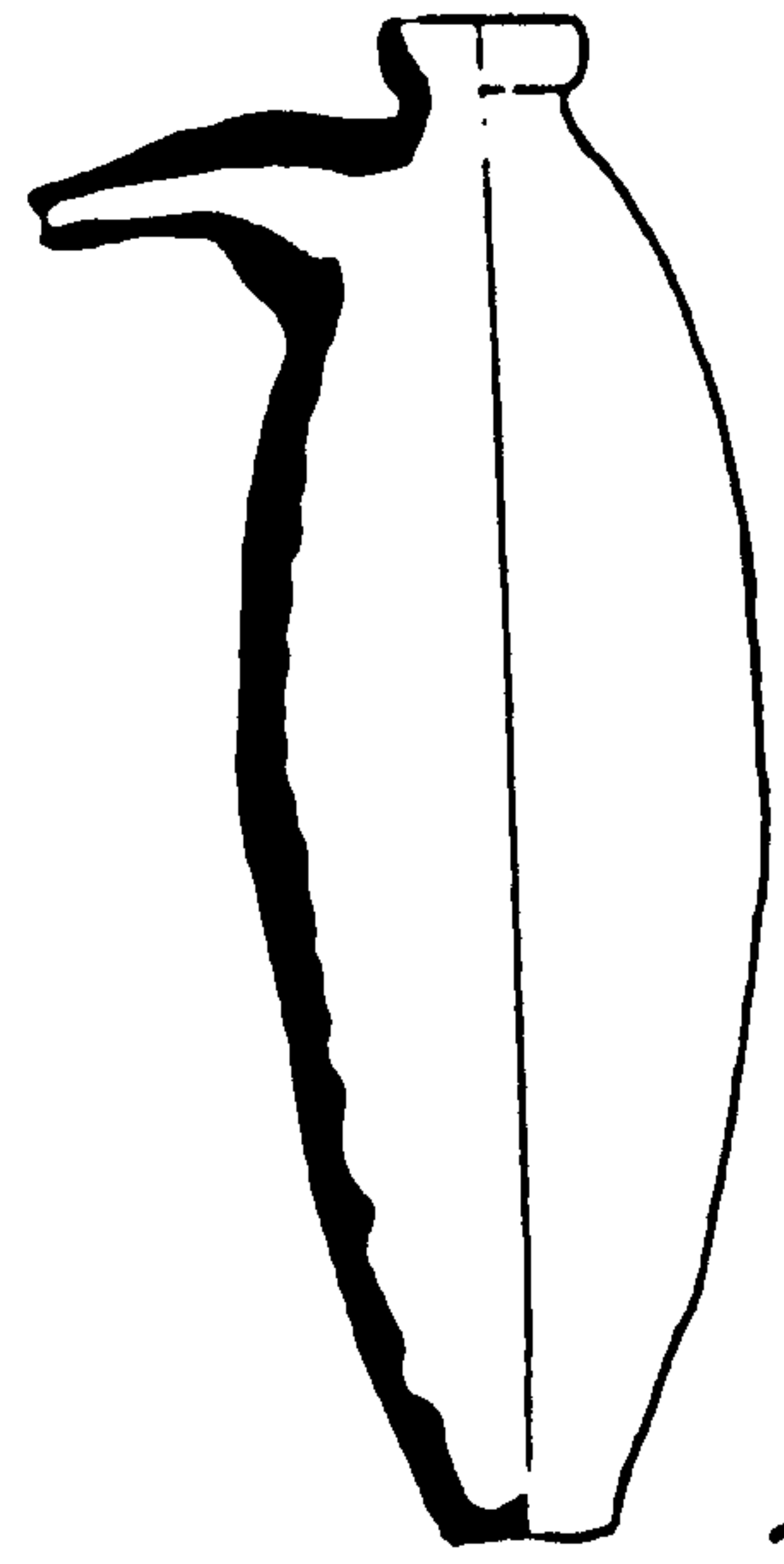
h



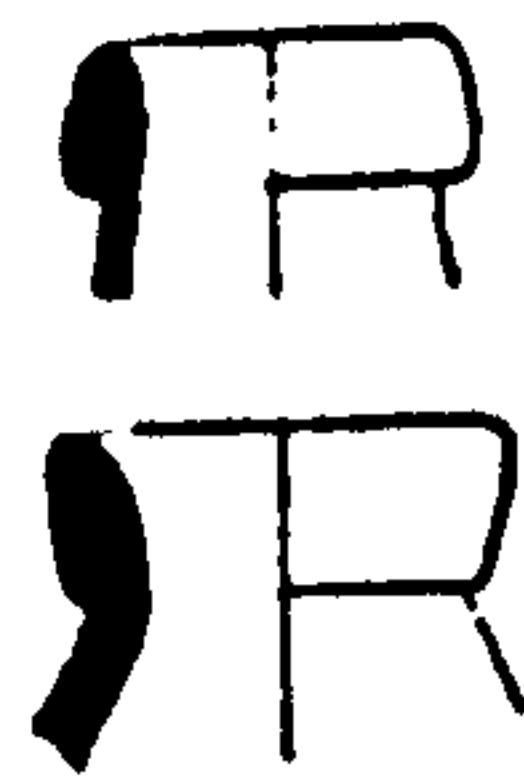
i

i

j



2




a

b




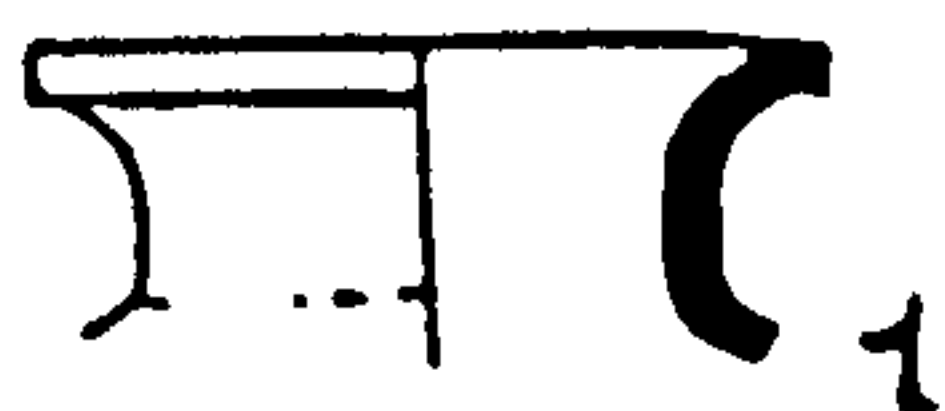
c

d

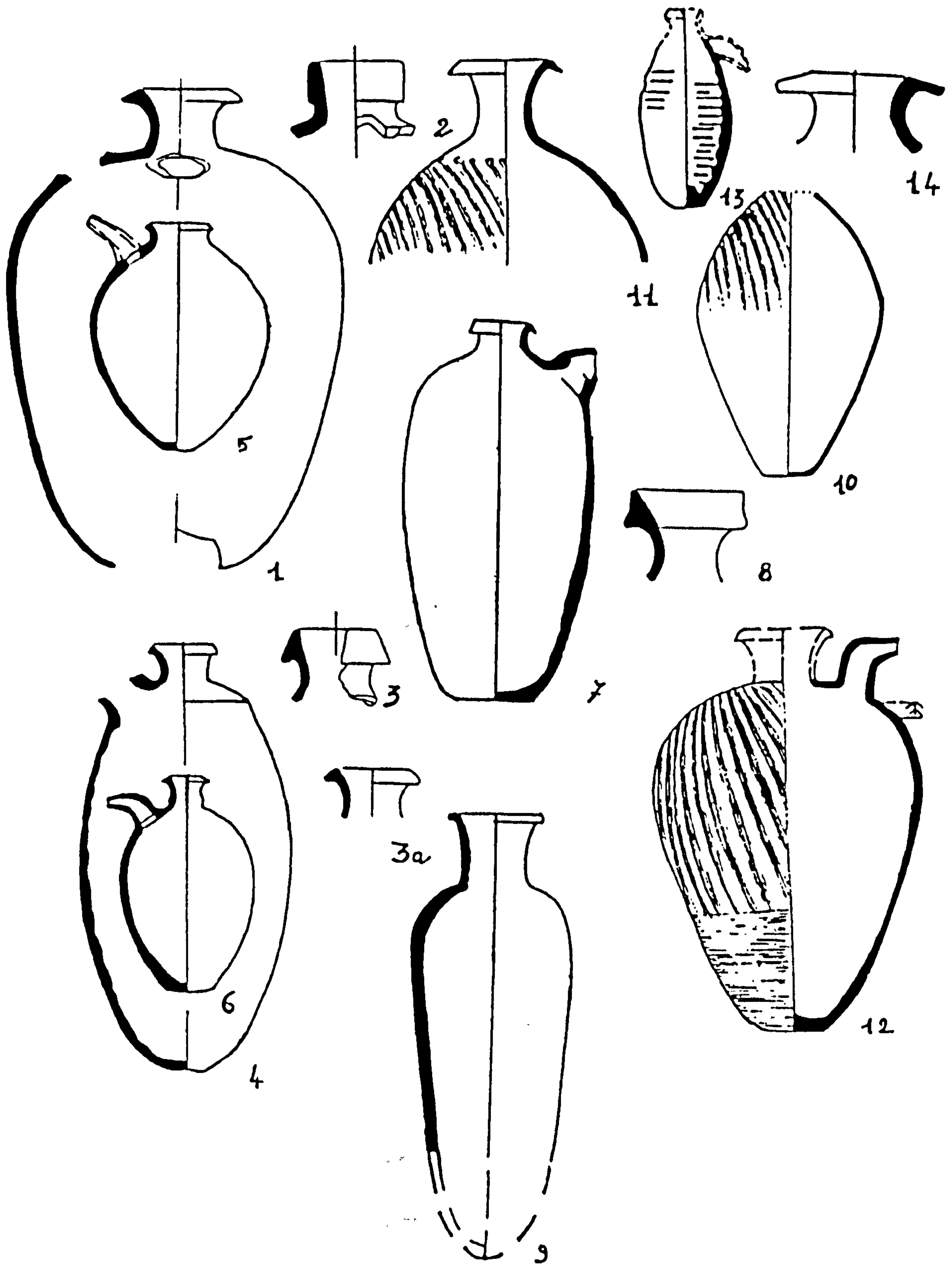


3

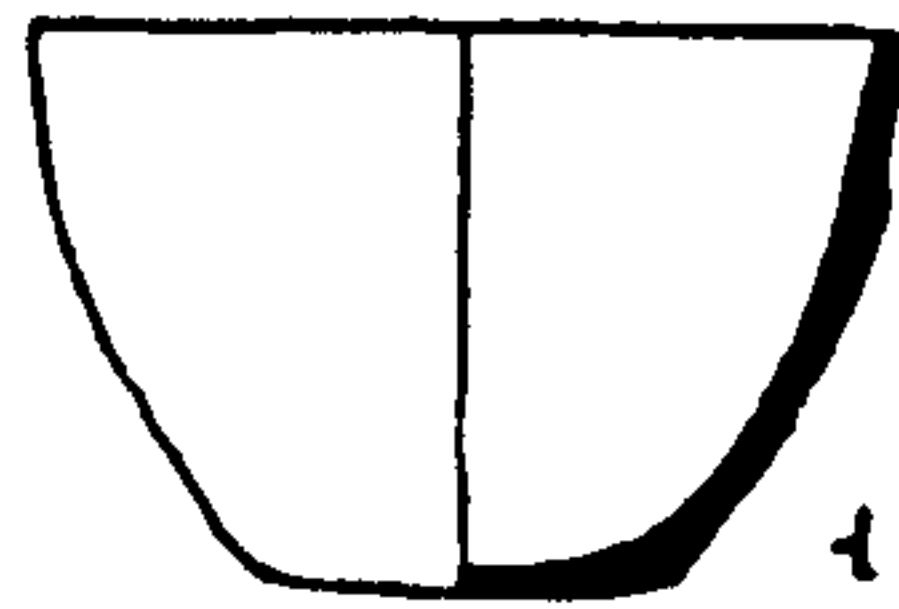
XIIIa, I



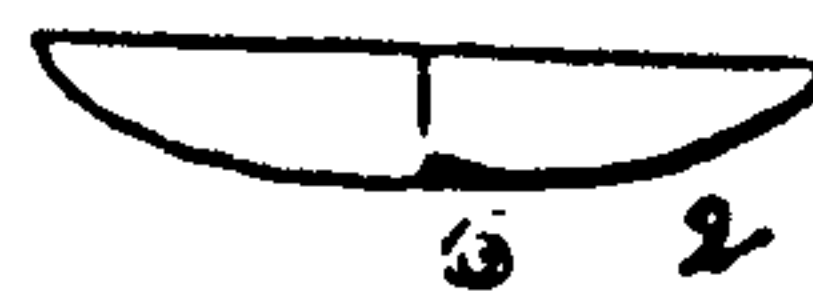
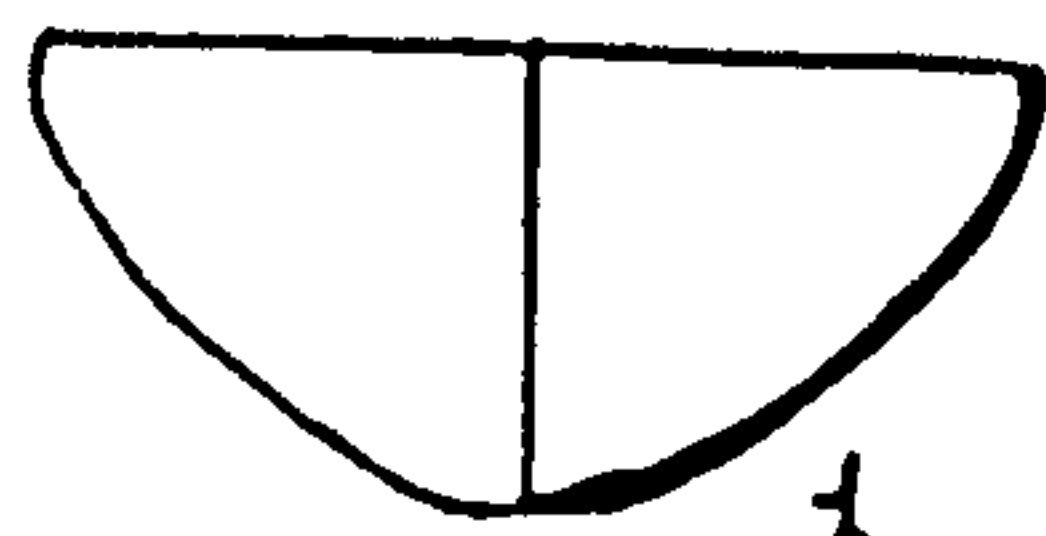
XIVa



XVa



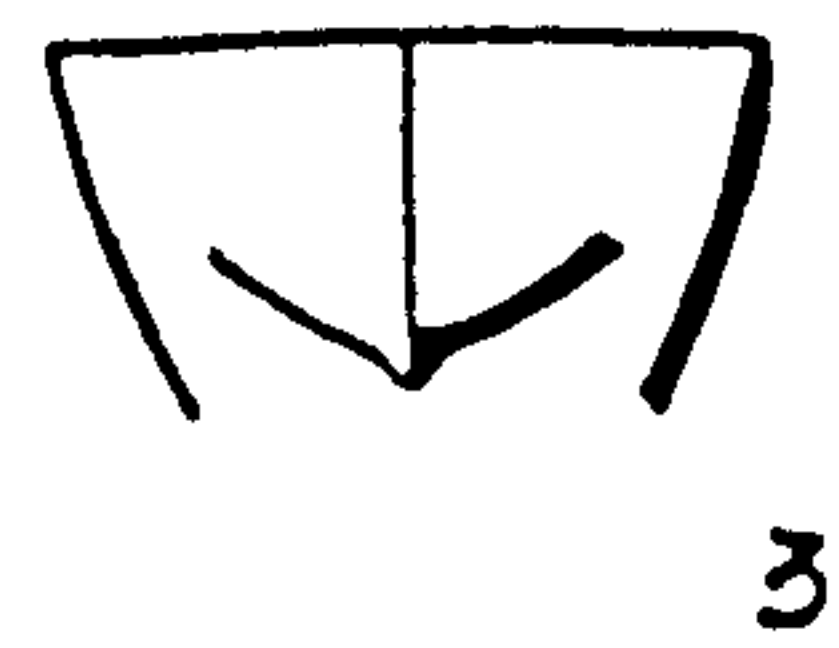
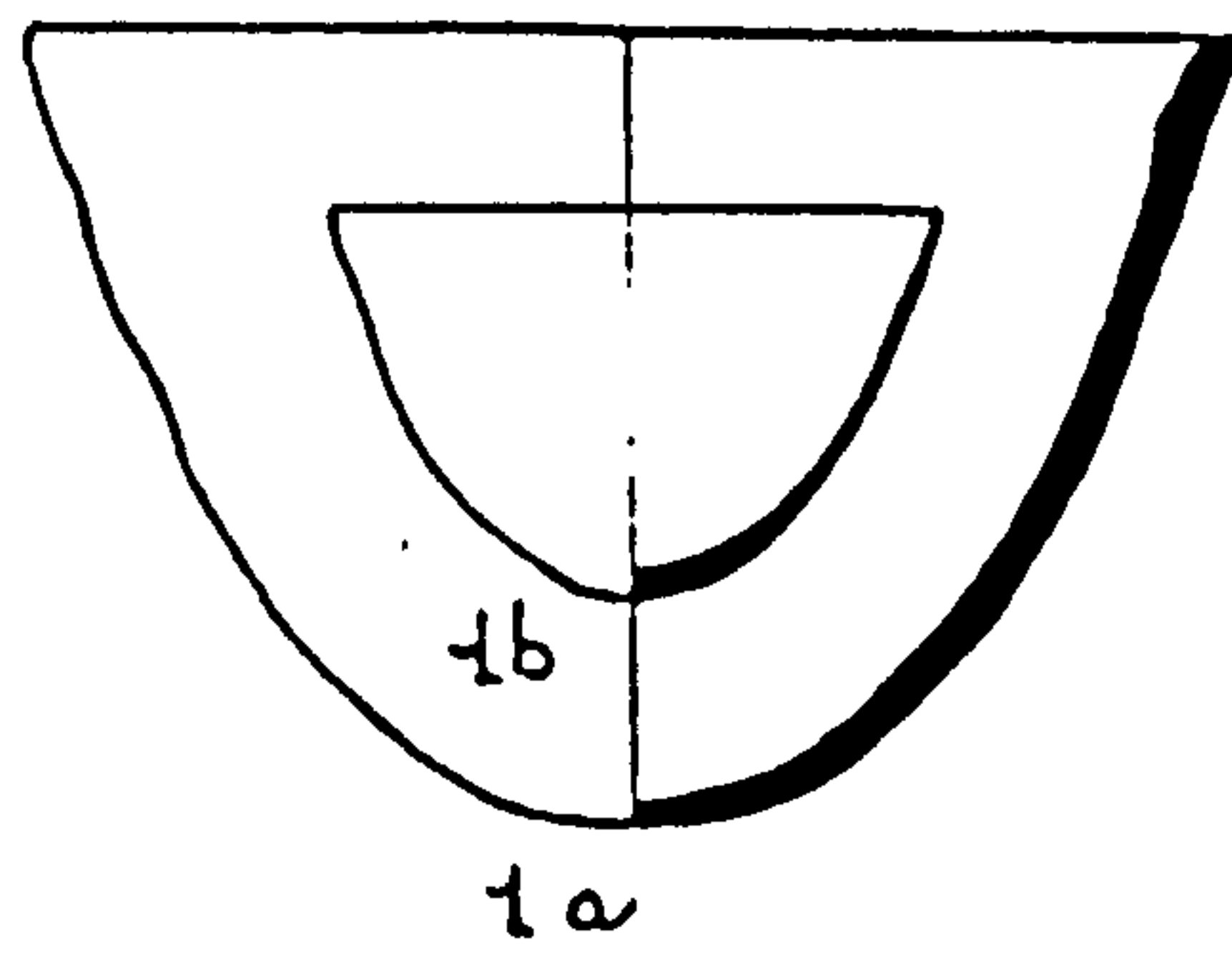
XVIa



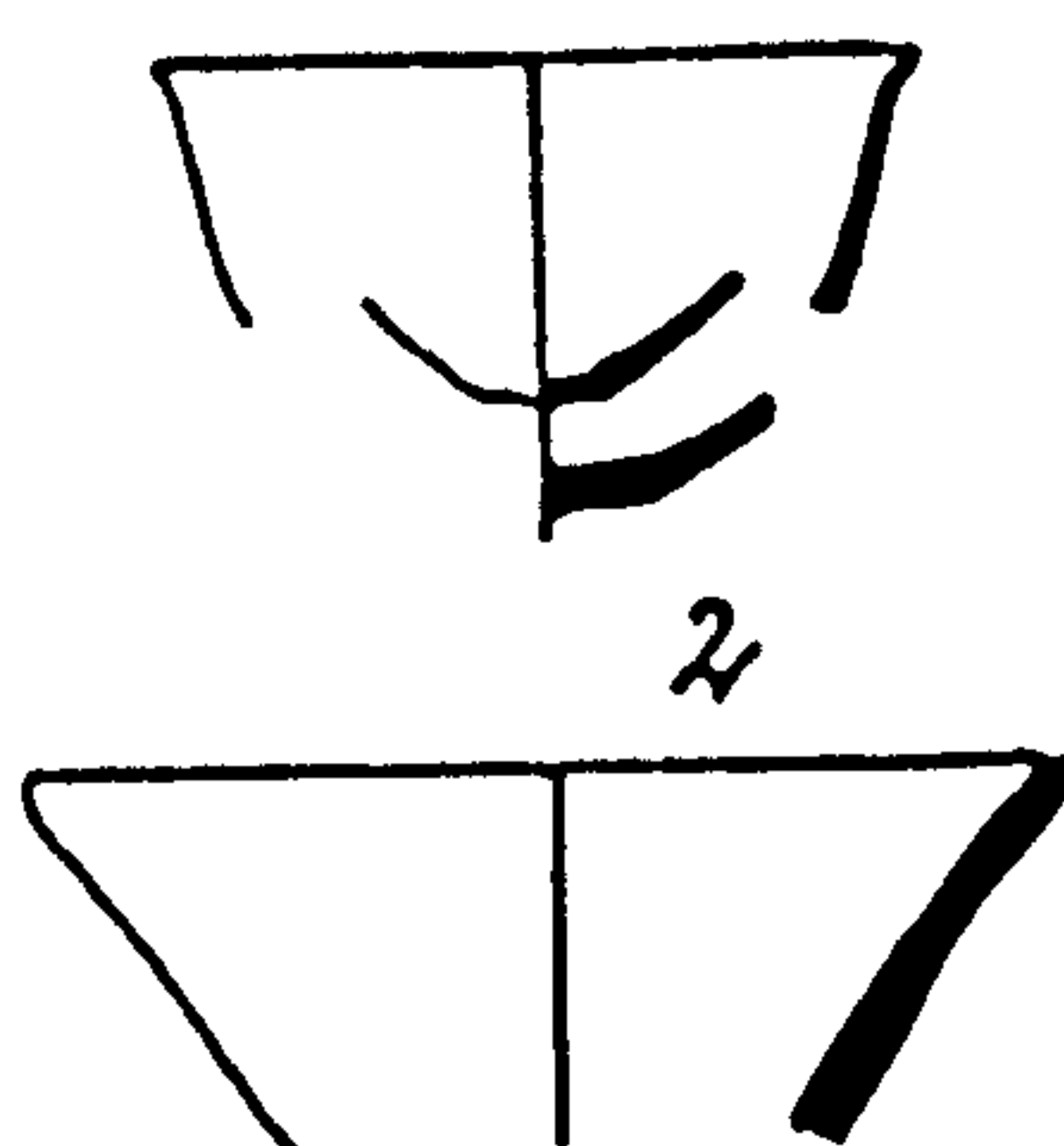
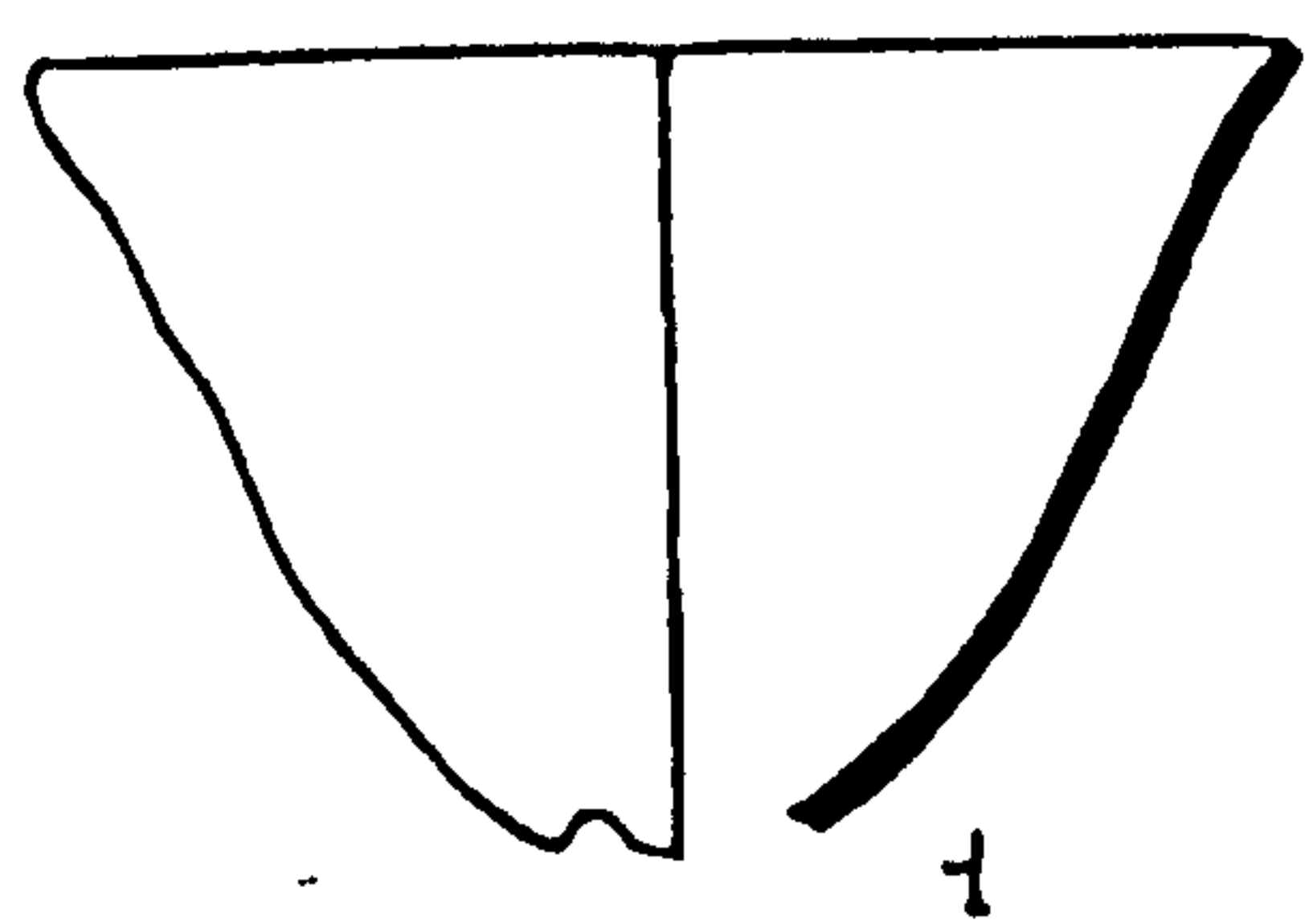
XVIa, I



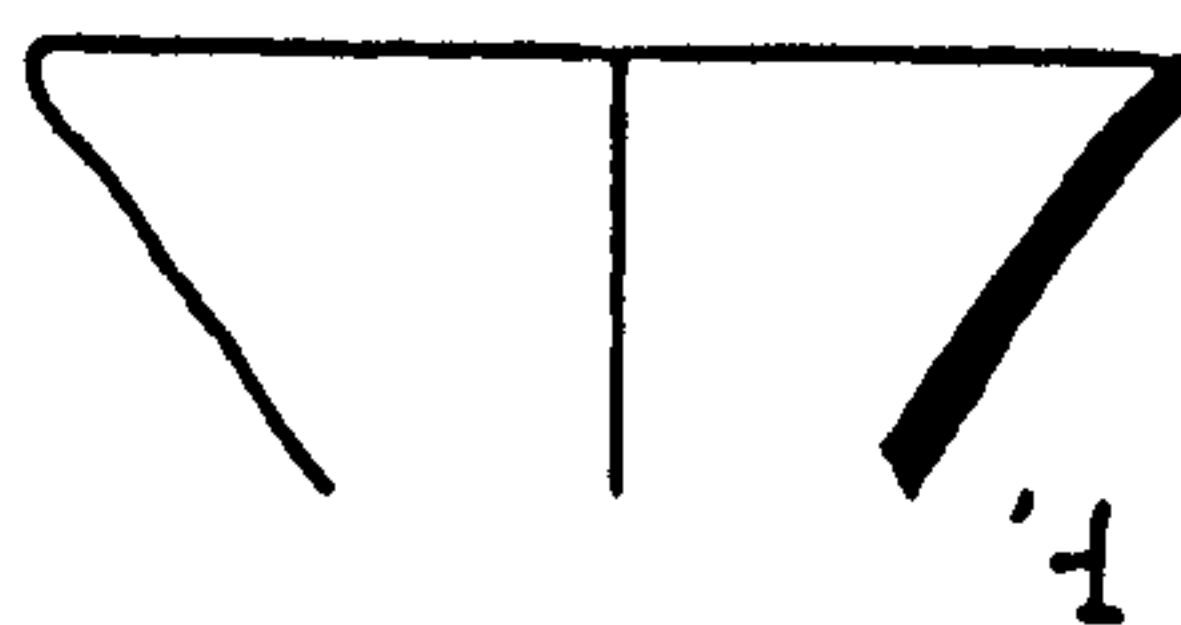
XVIIa



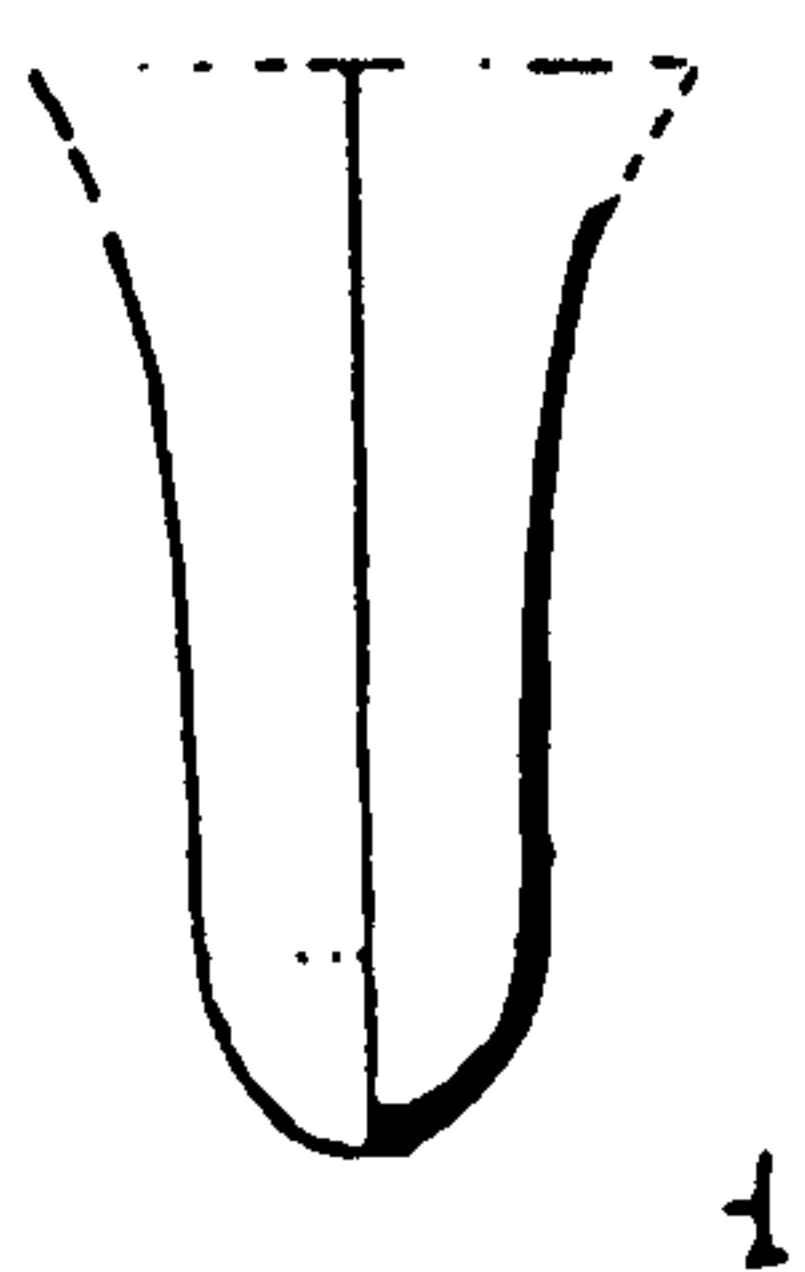
XVIIIa



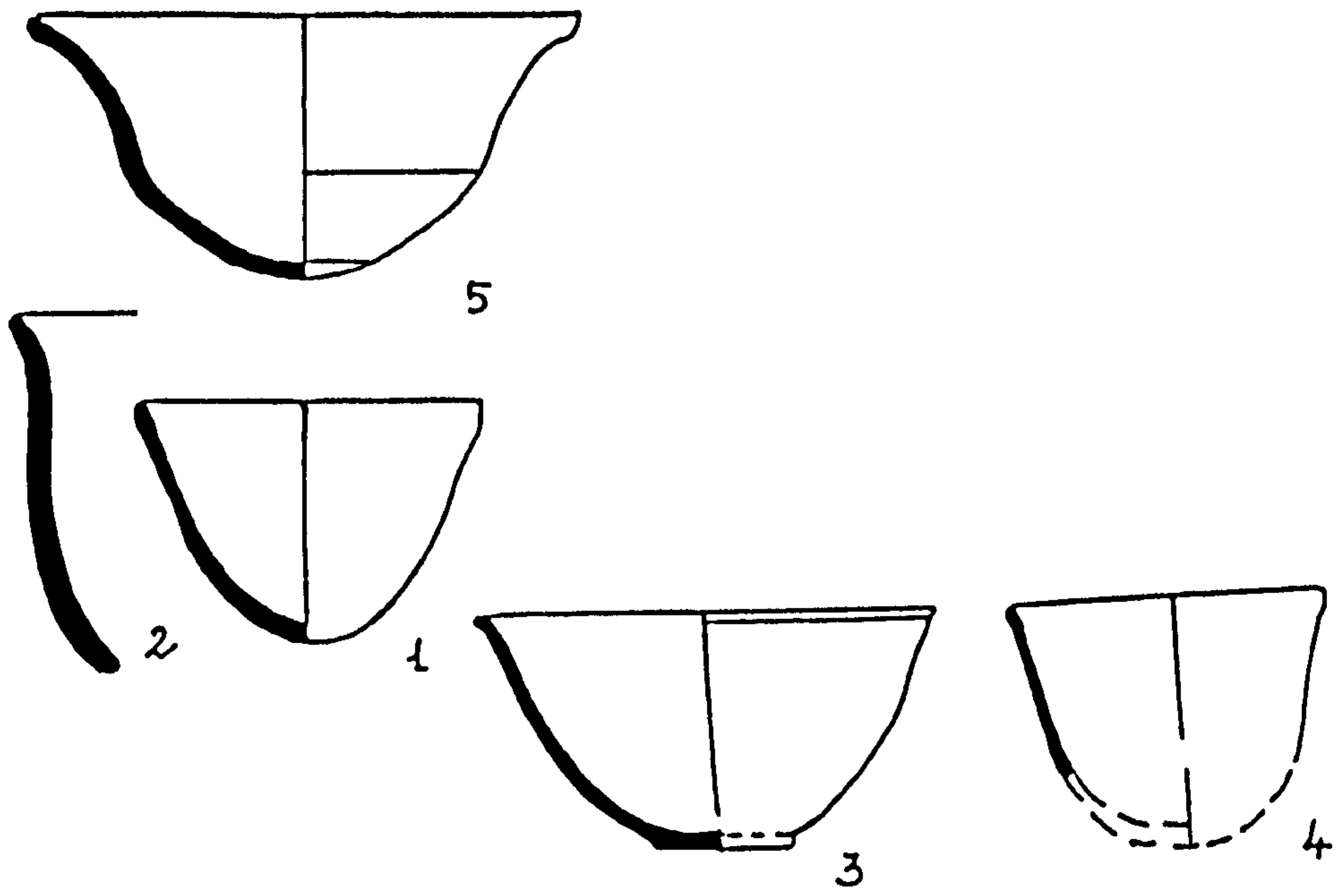
XVIIIa, I



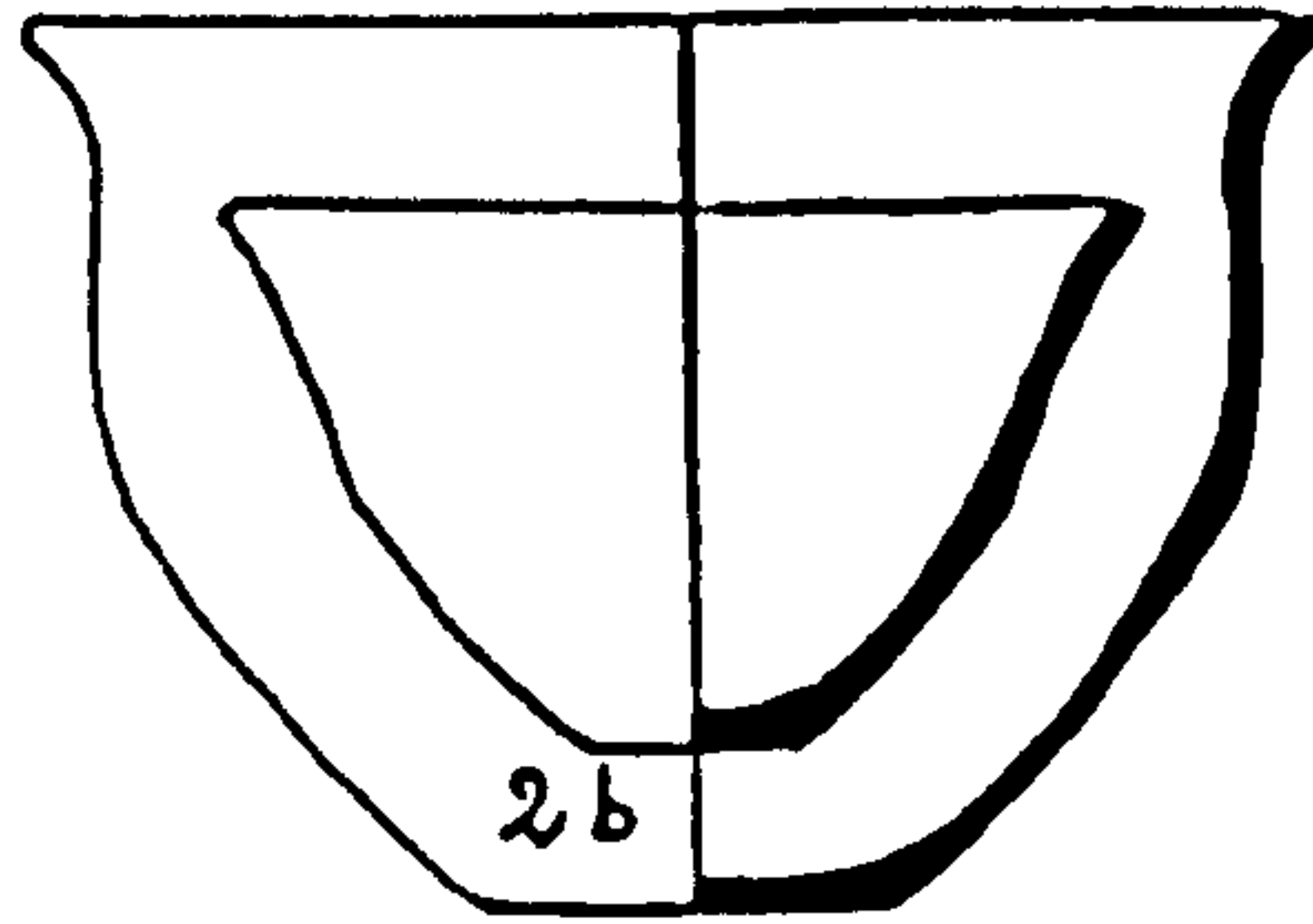
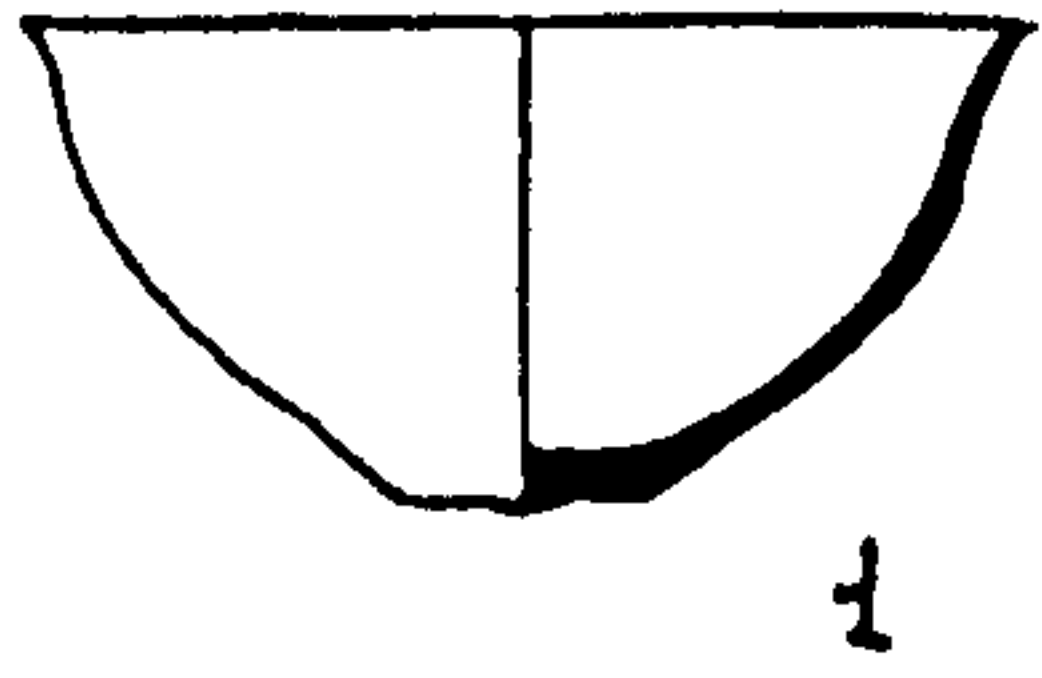
XIXa



XIXa, I

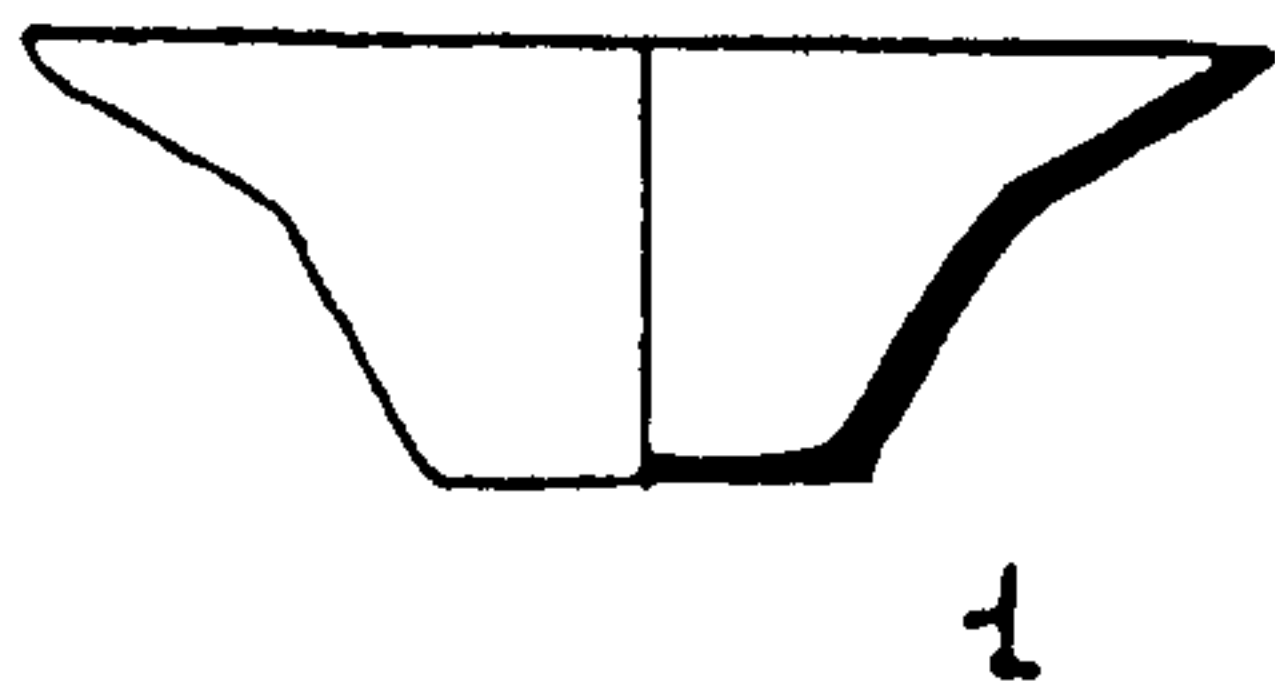


XXa

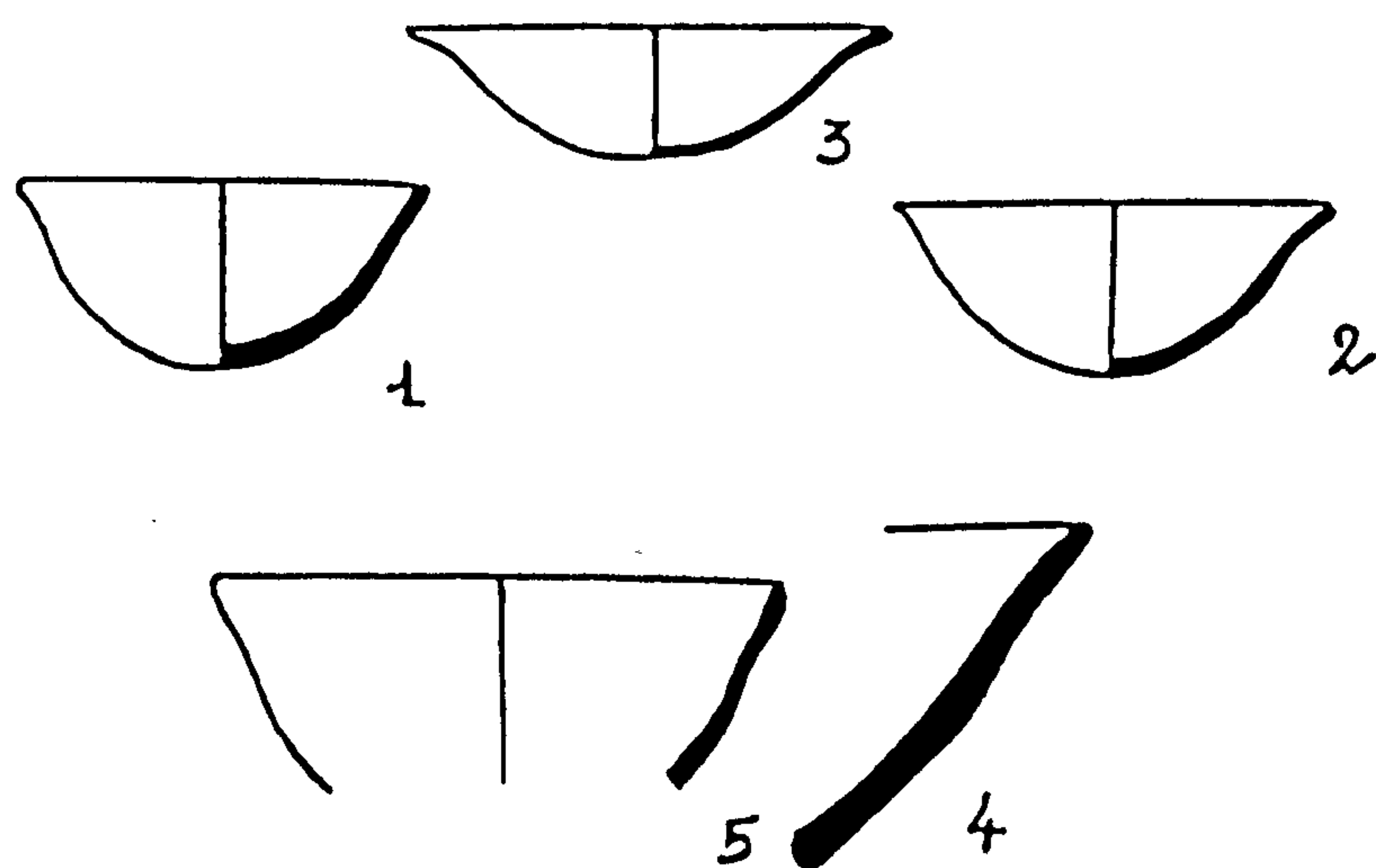



2a

XXIa

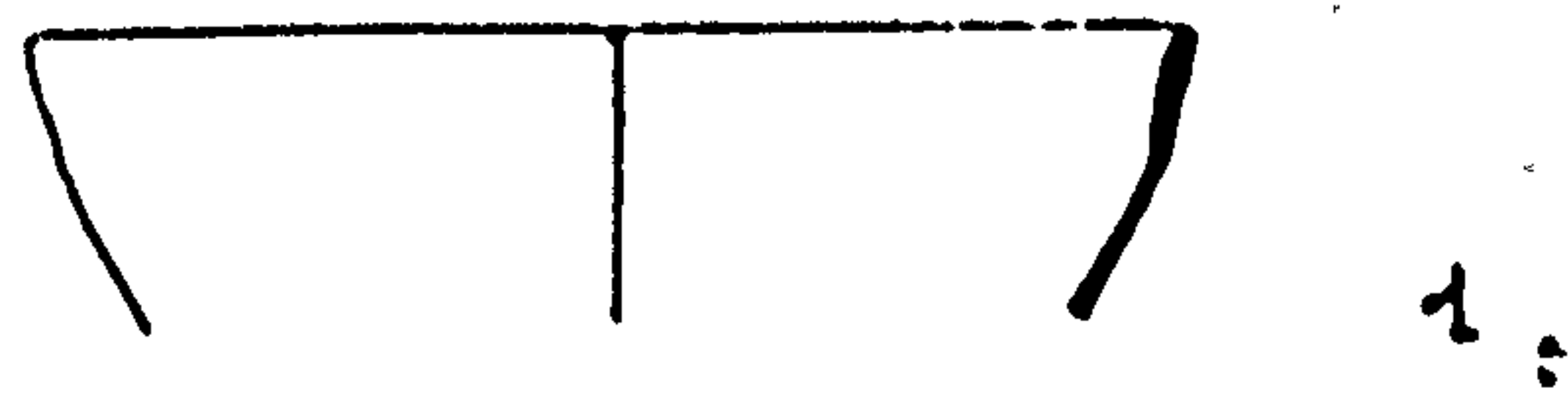


.XXIa, I






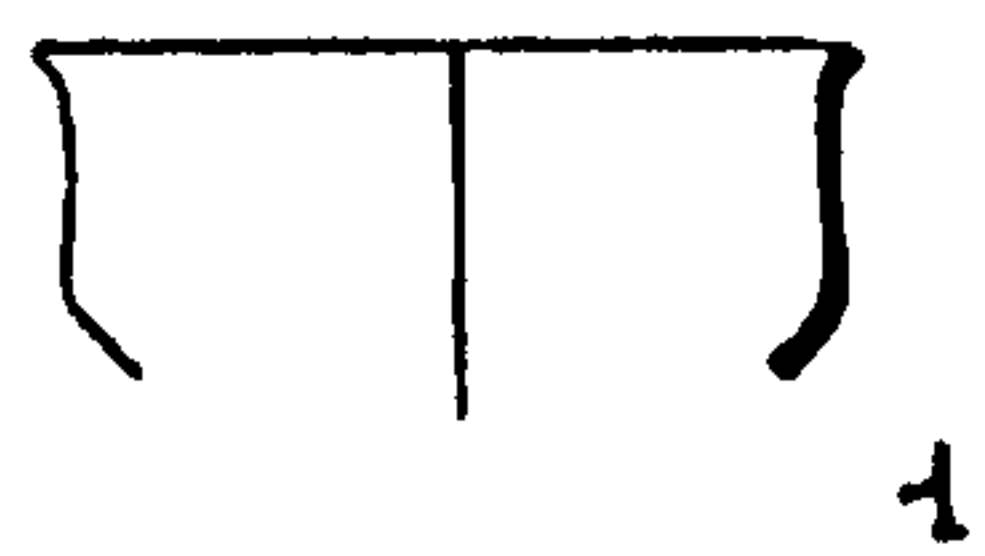
XXIIa



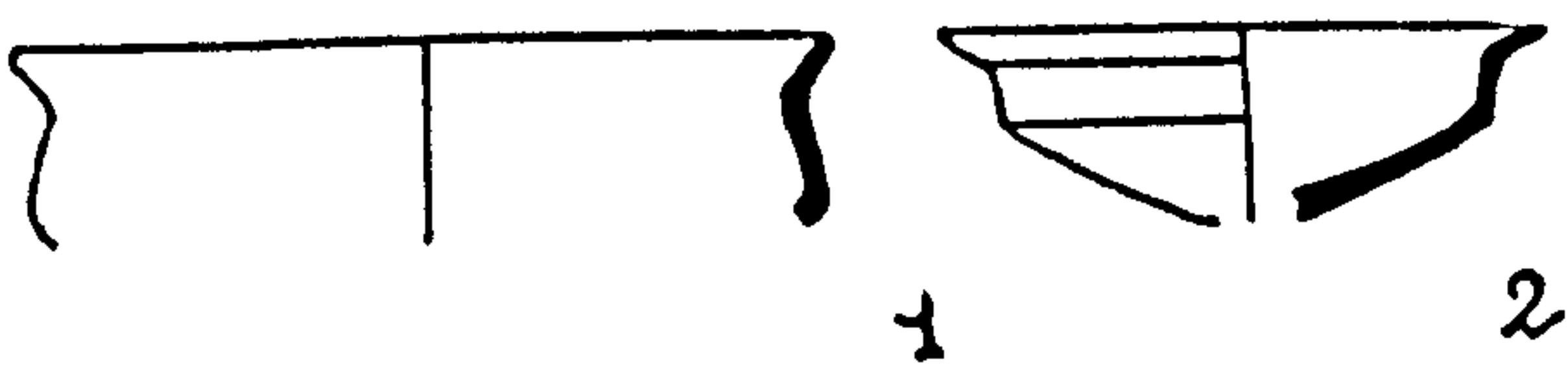
XXIIa, I



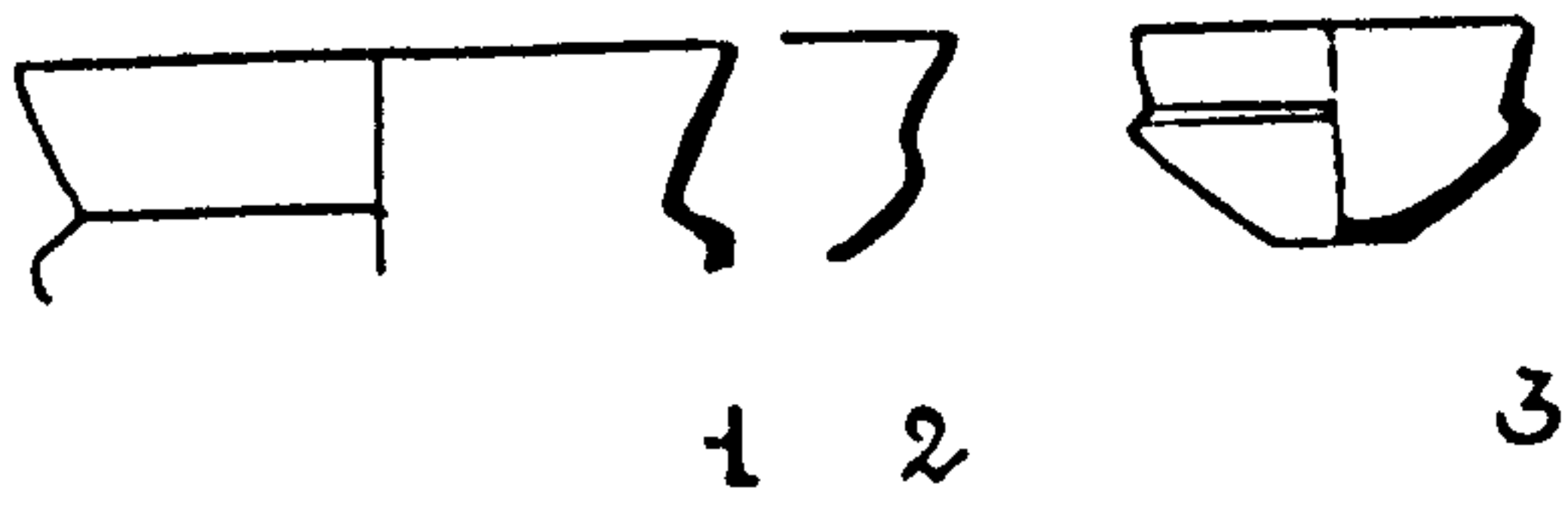
XXIIIa



XXIIIa, I

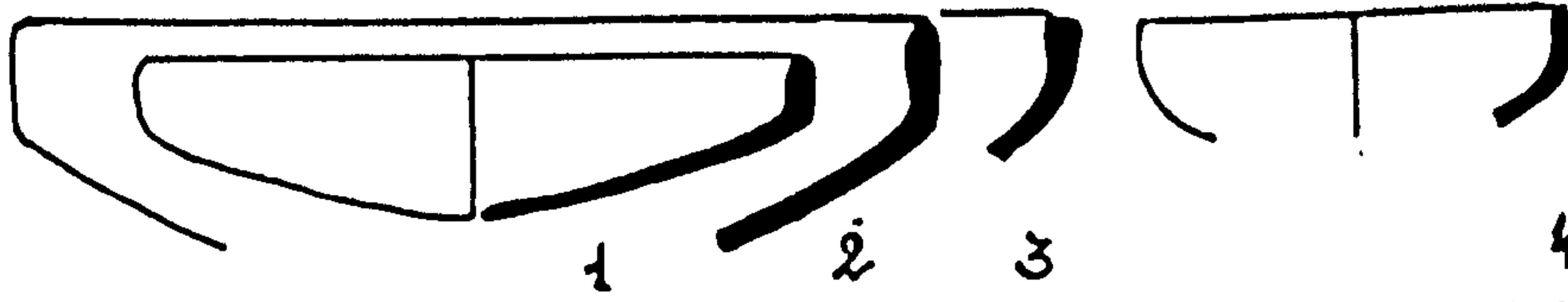


XXIVa

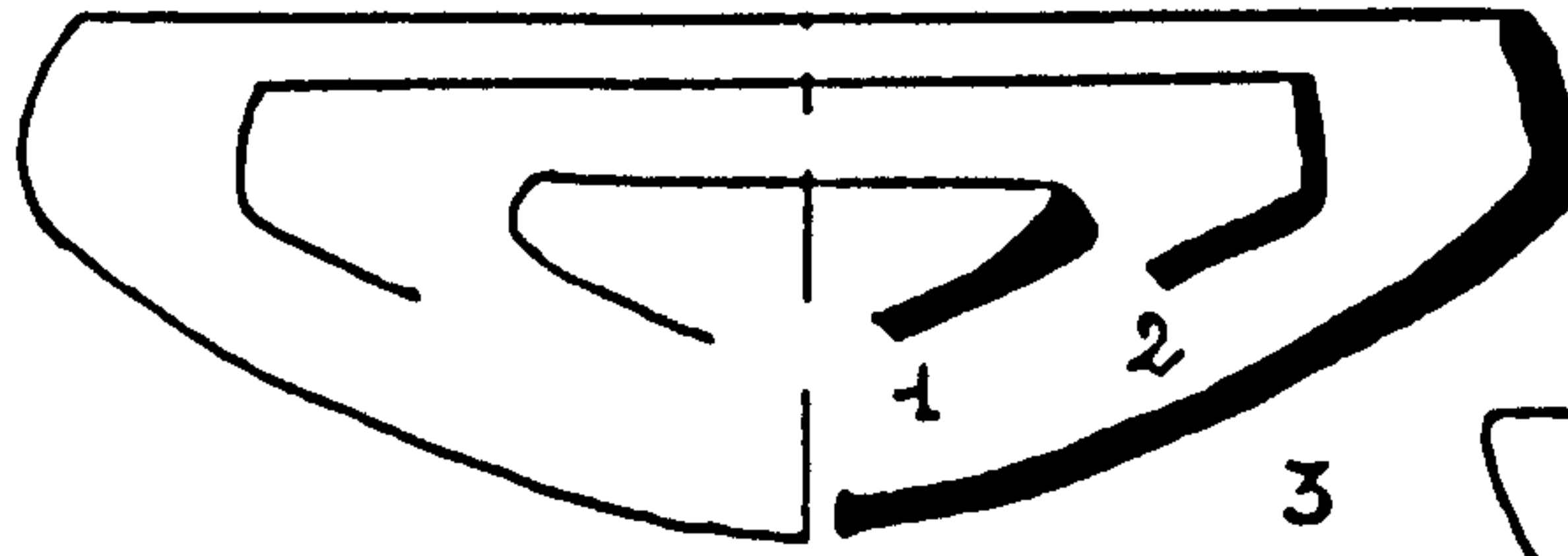


XXVa

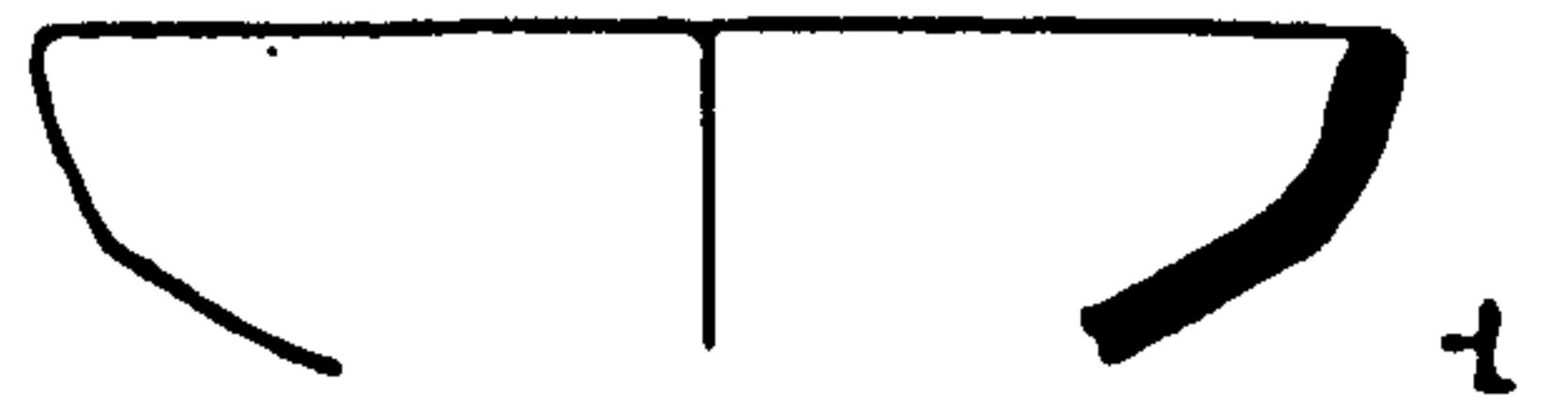
XXVIa



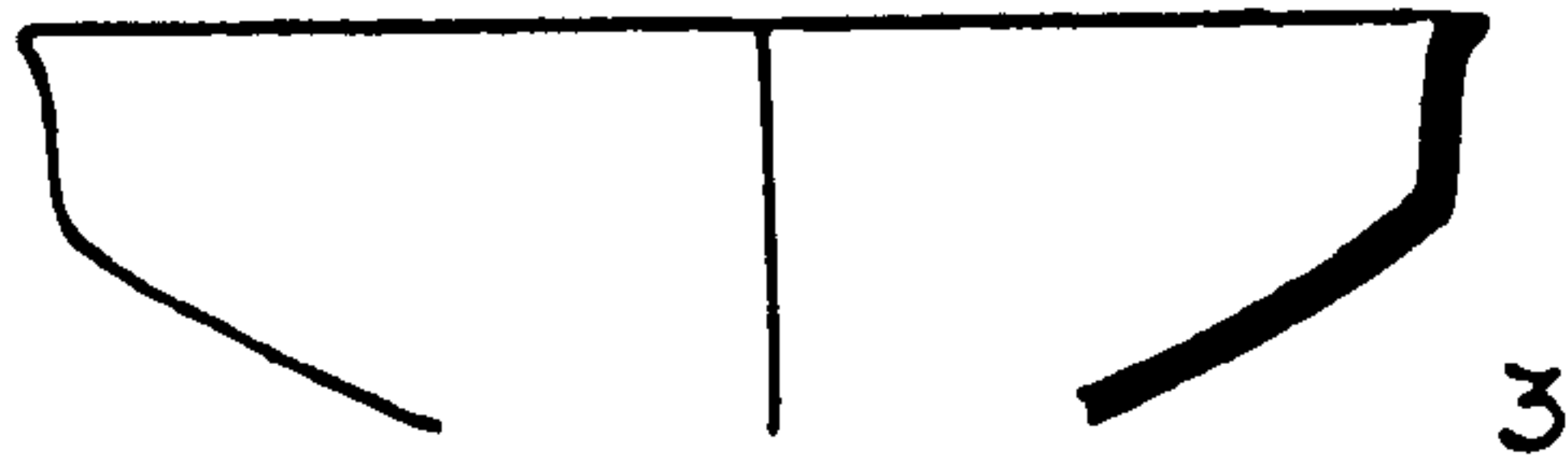

XXVIIa



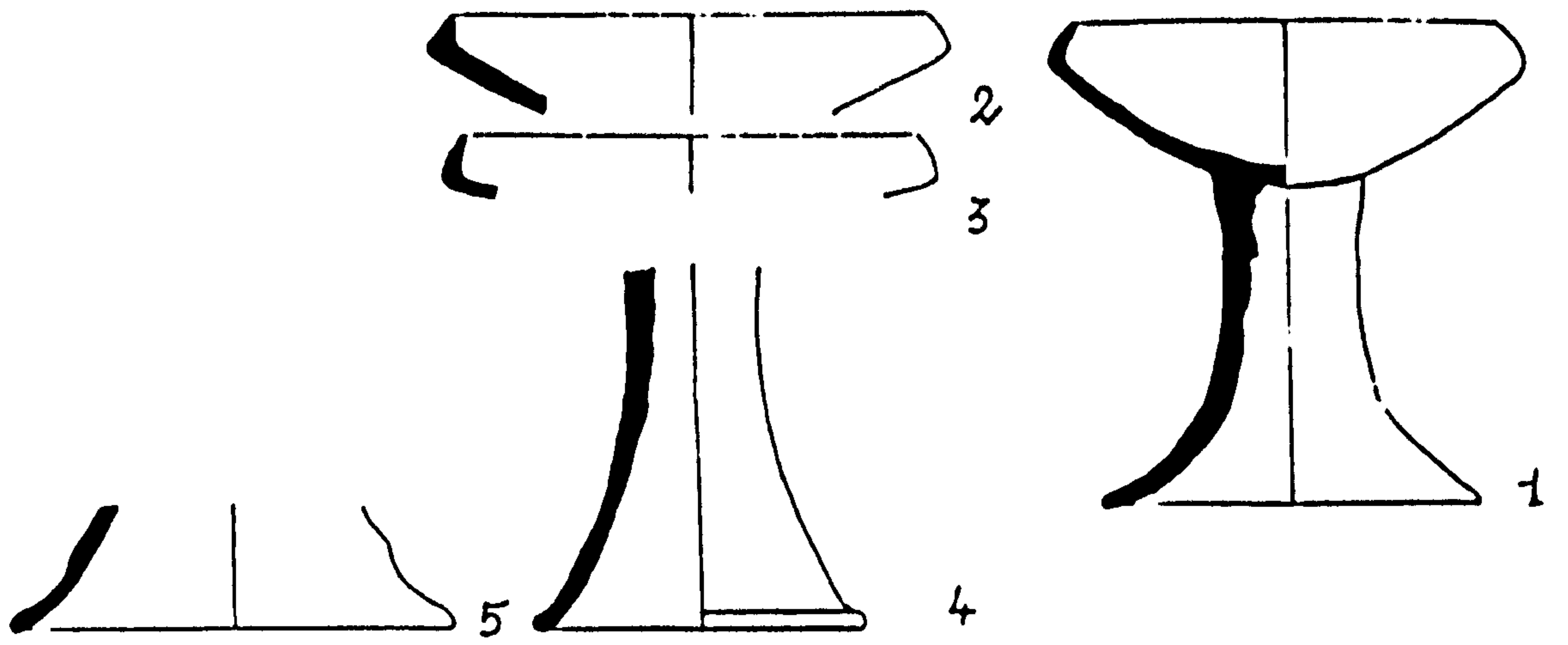
XXVIIIa




XXIXa




XXXa



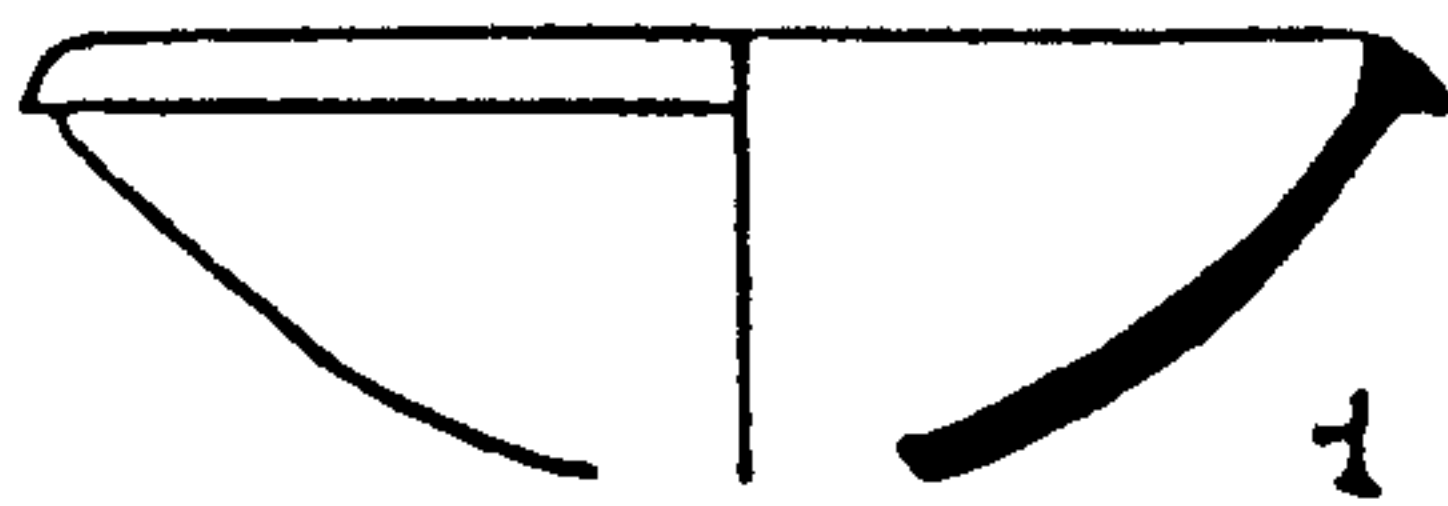
XXXa, I



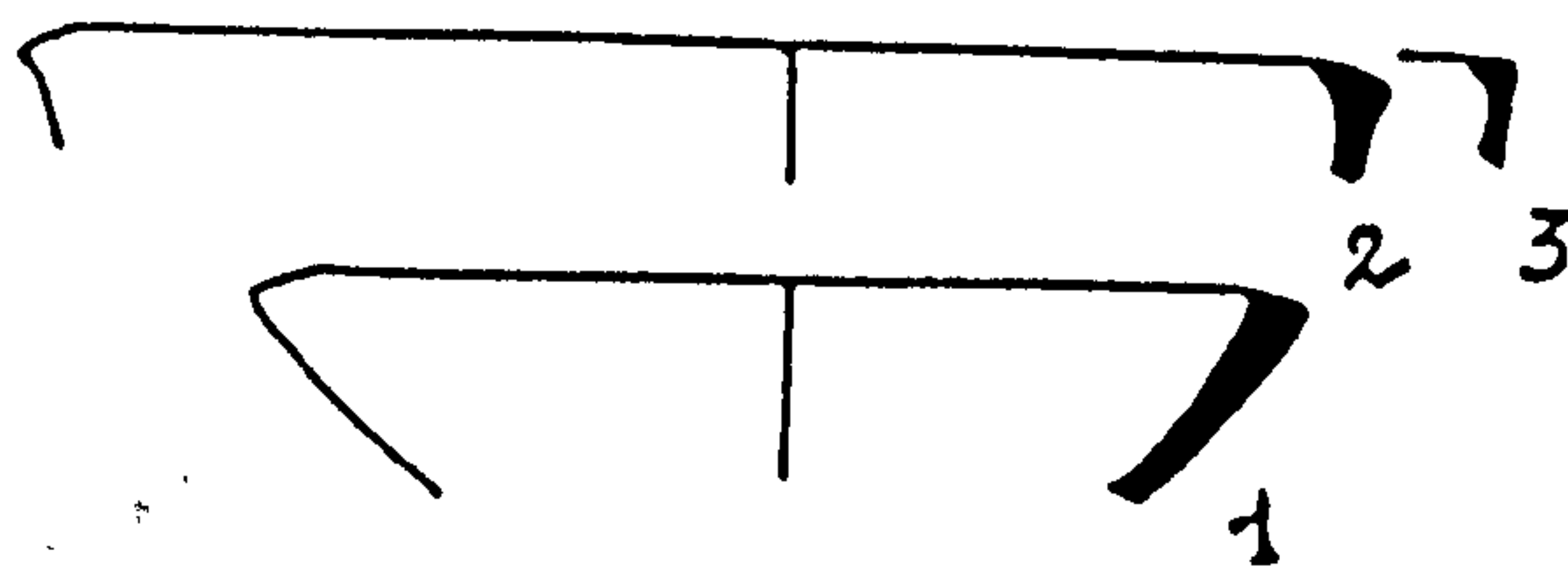
XXXIa



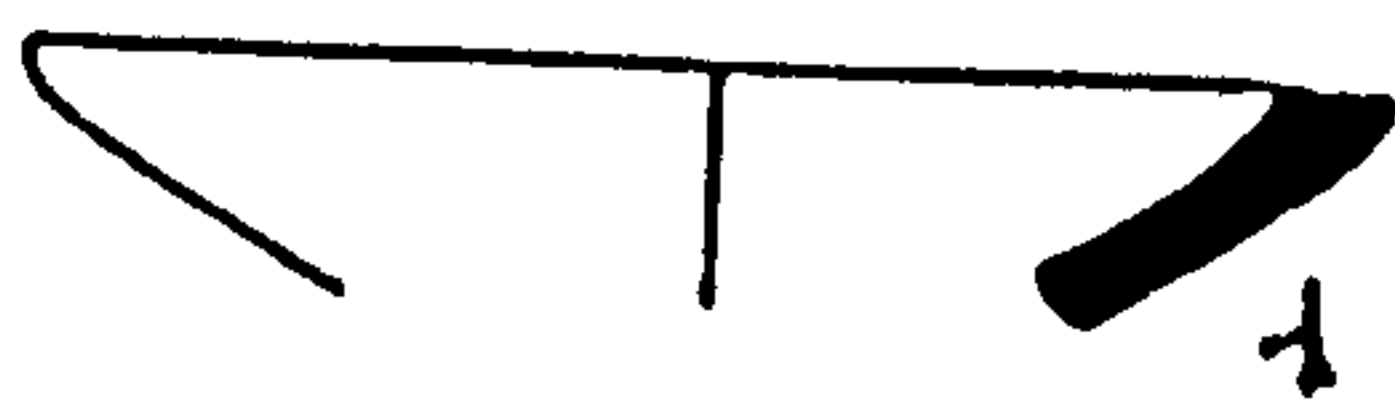
XXXIIa



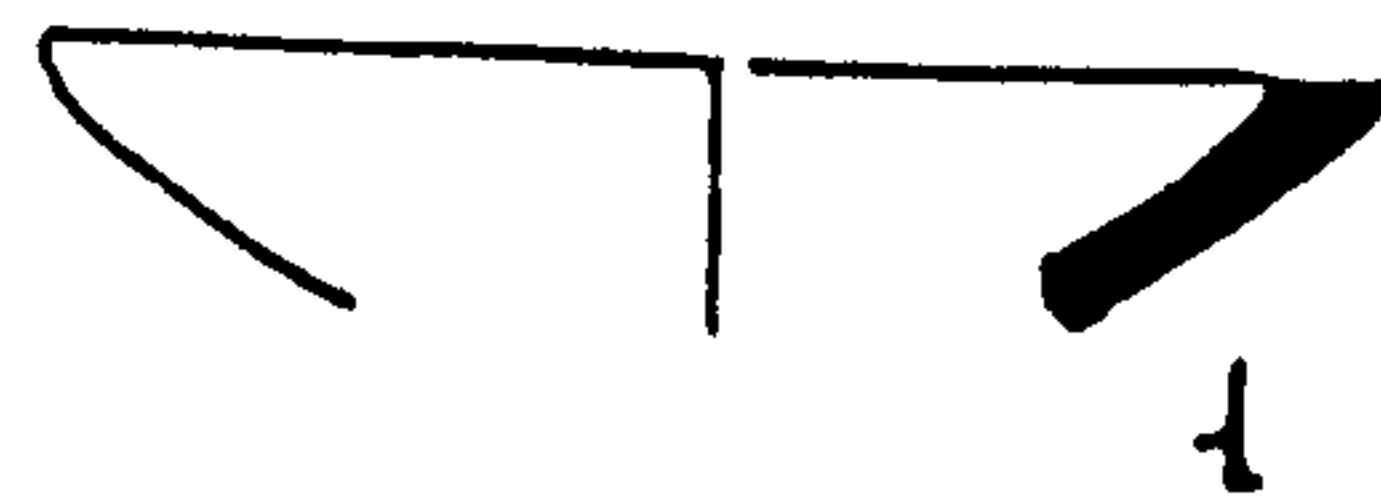
XXXIIIa




-XXXIVa



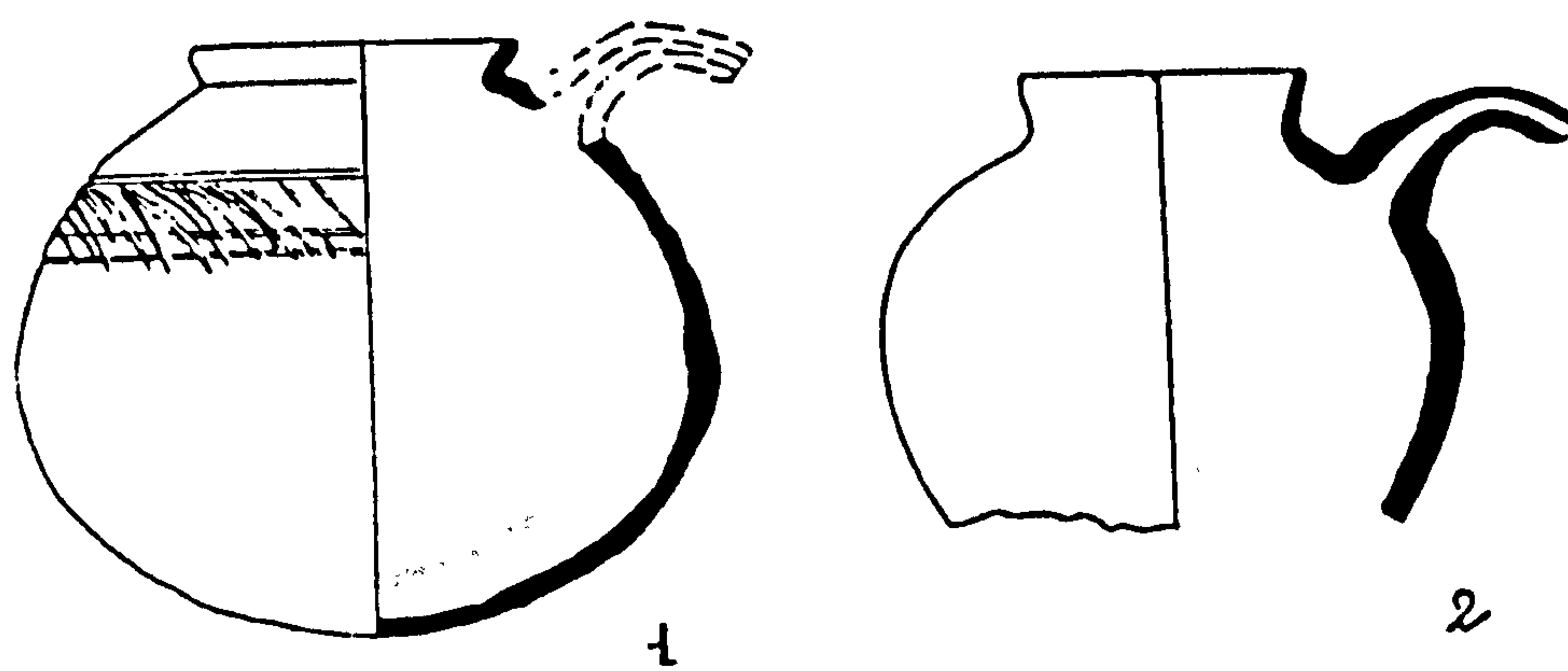
XXXIVa, I



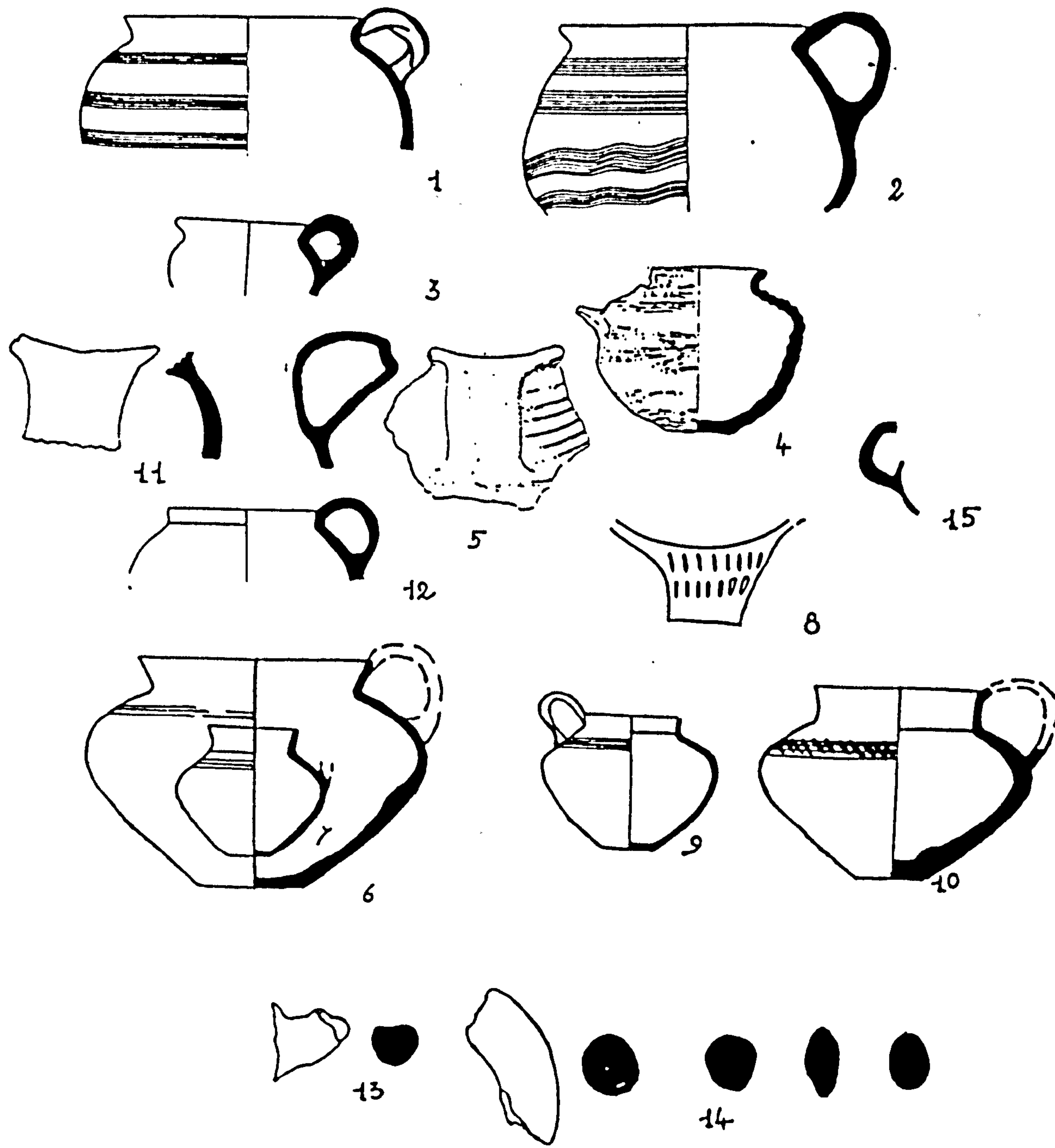
XXXV a




XXXVI a



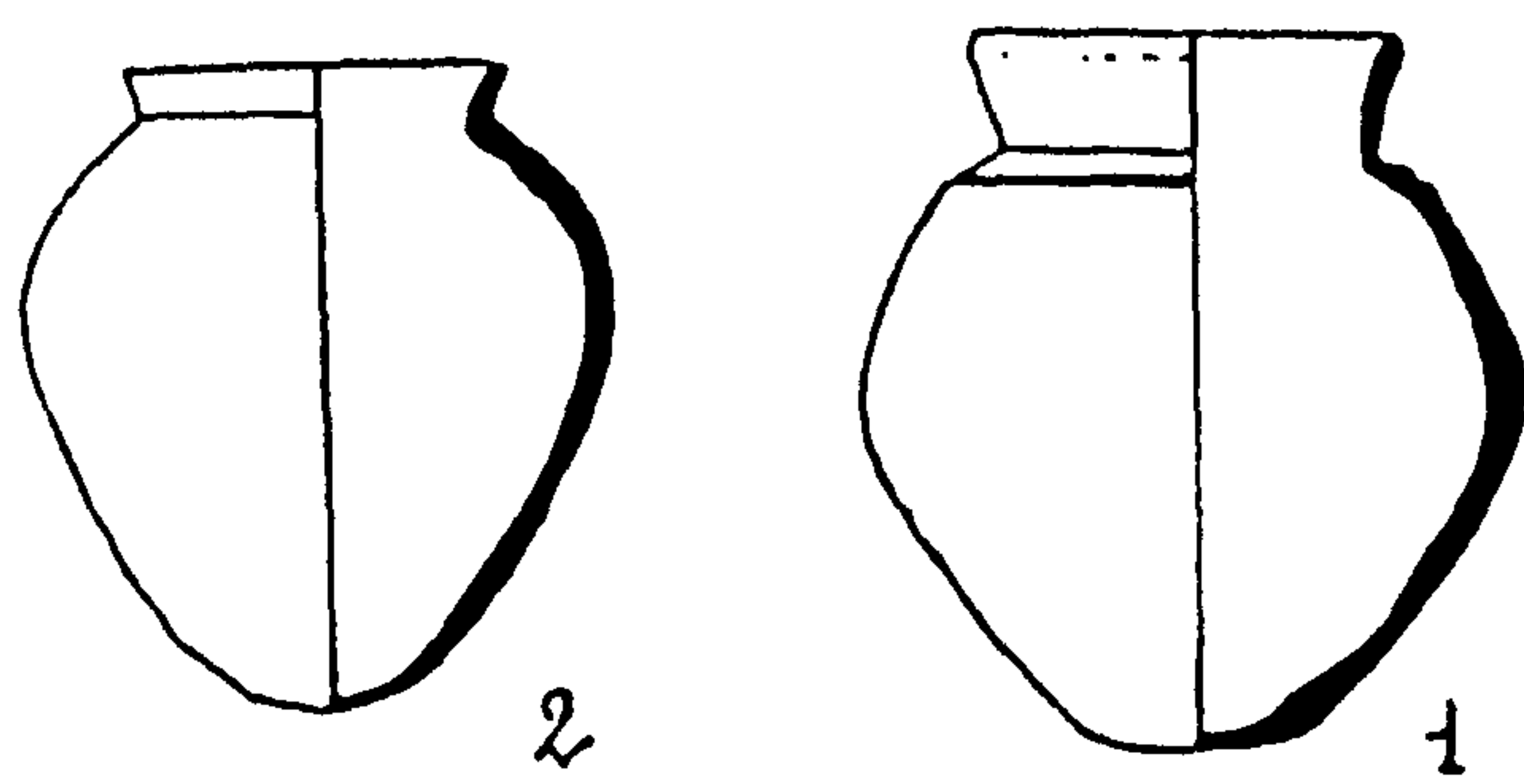
XXXVa, I



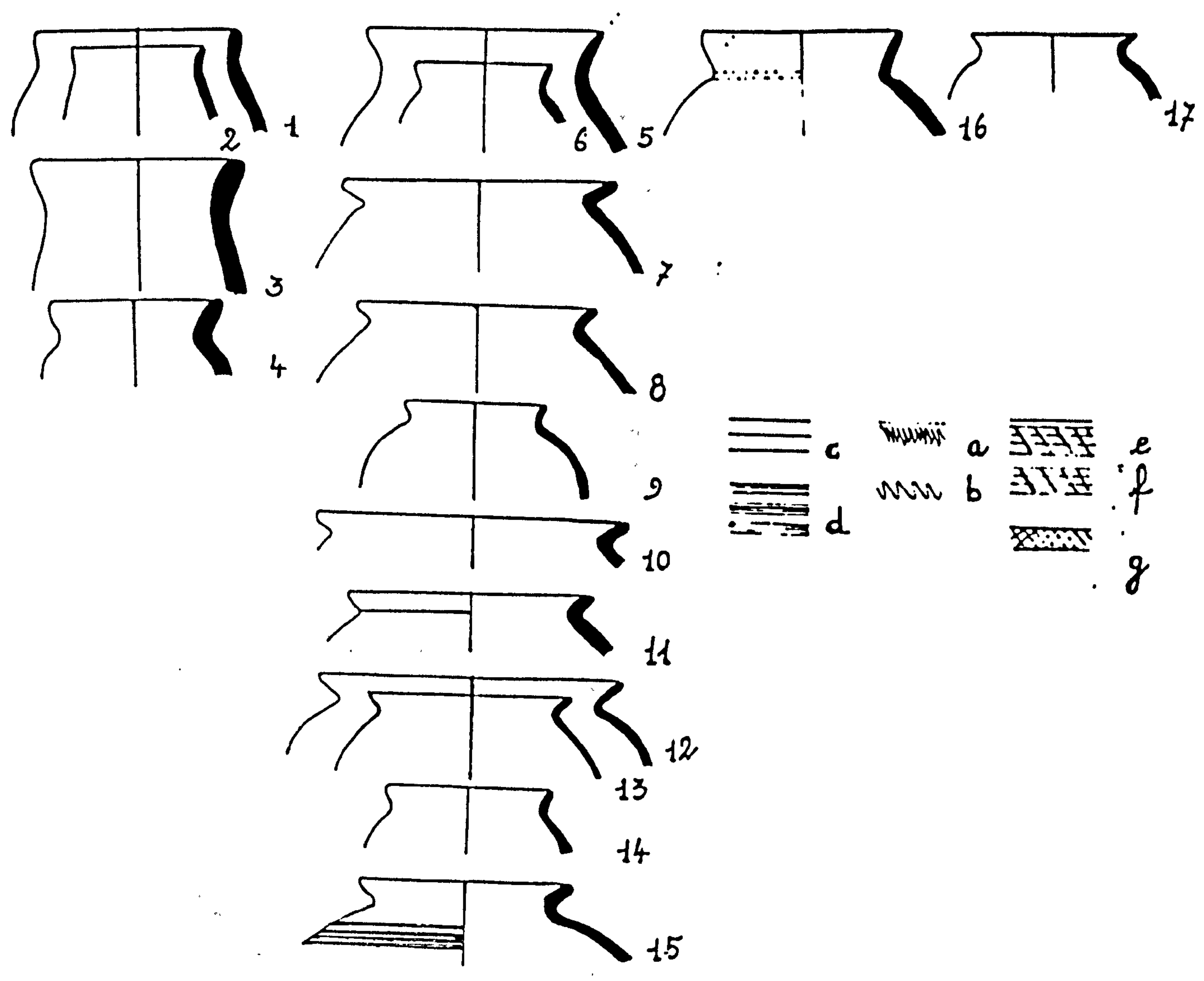
XXXVIIa



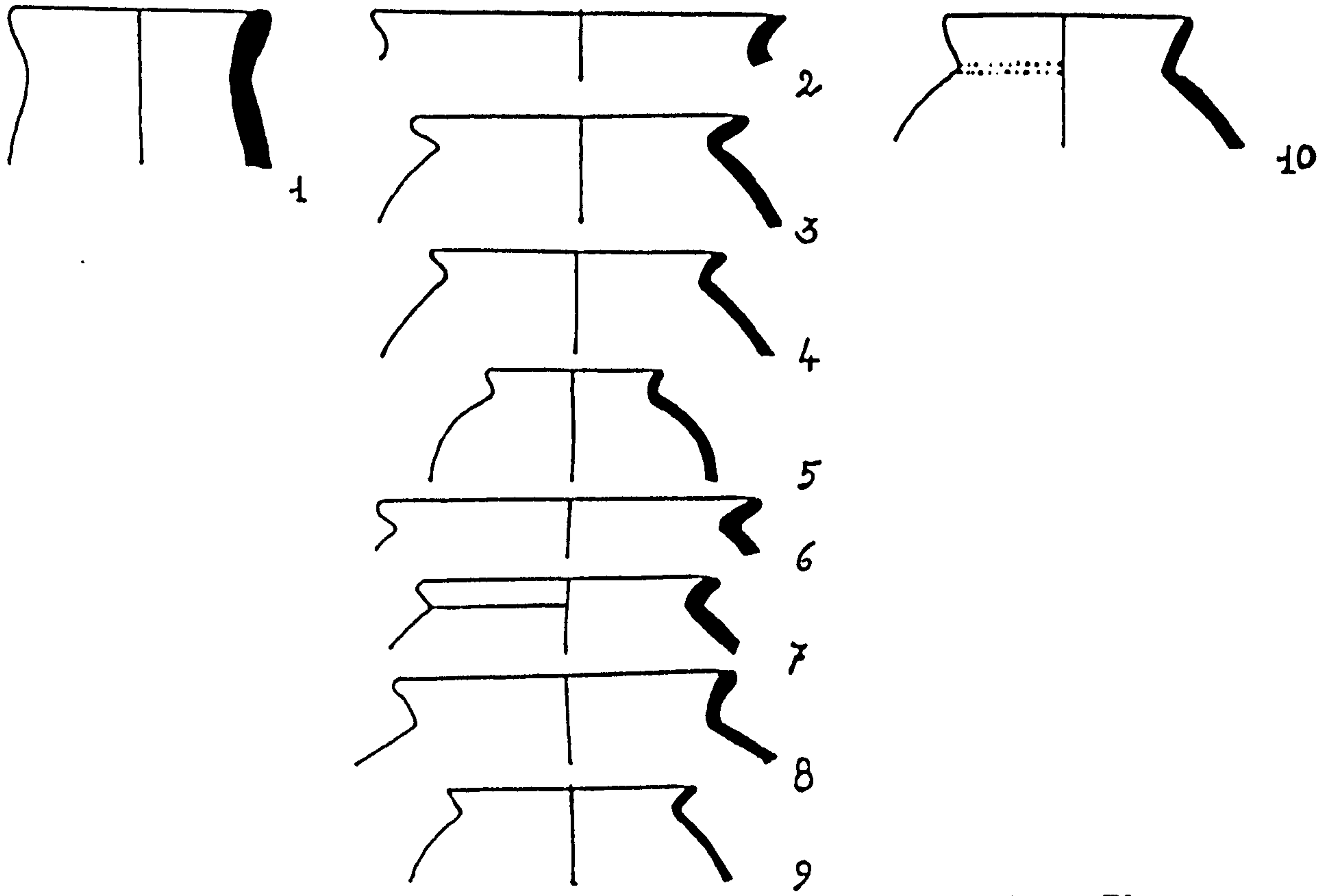
XXXVIIIa



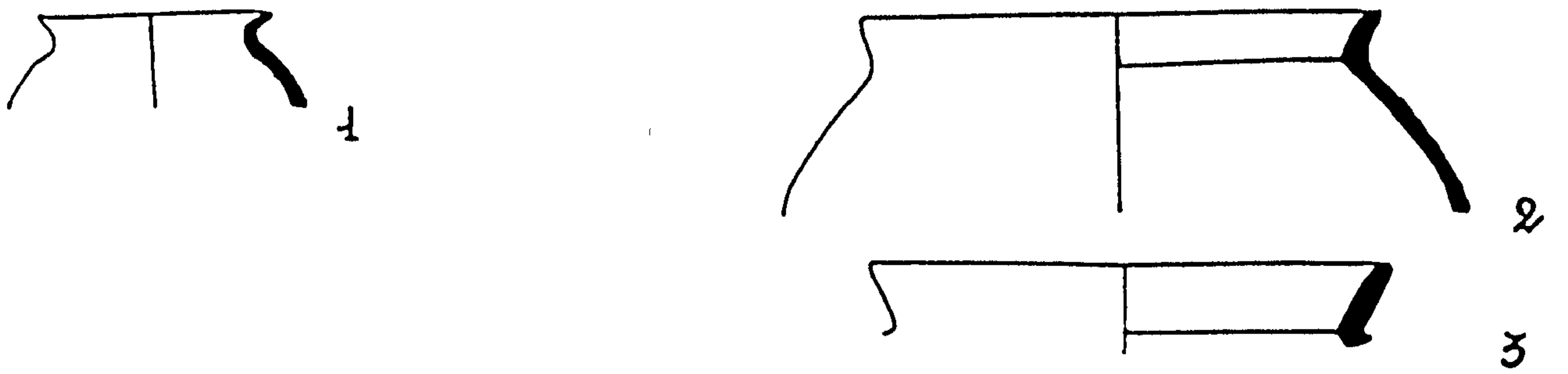
XXXIXa



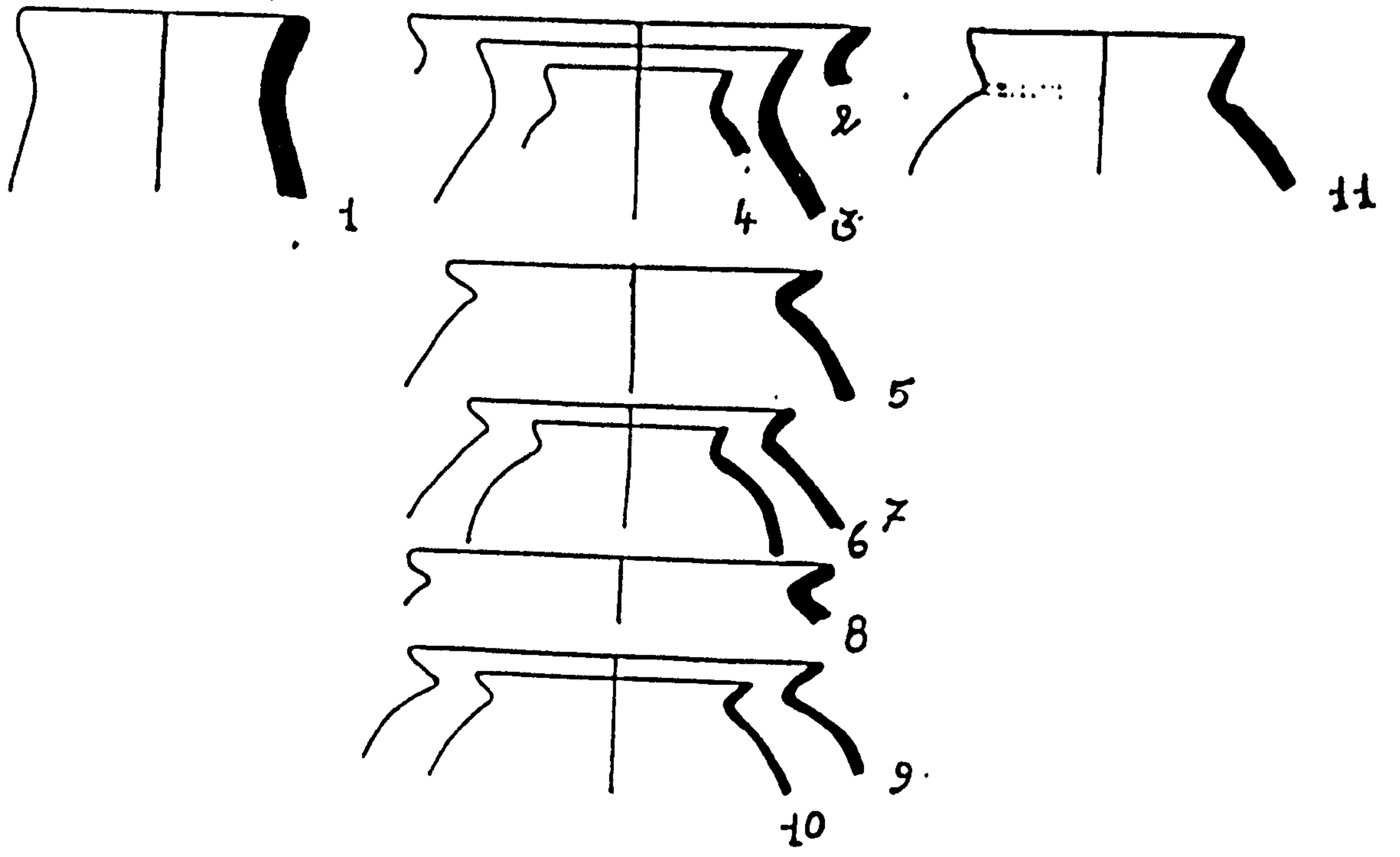
XXXIXa, Ia



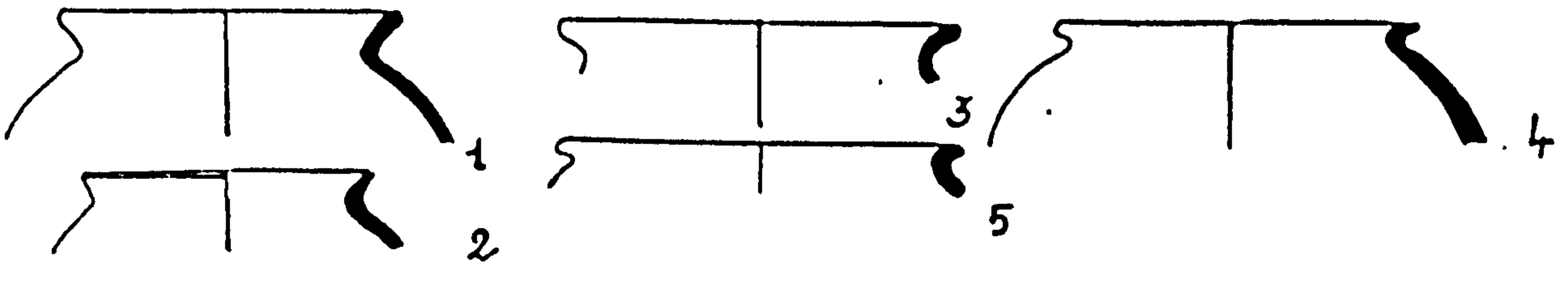
XXXIXa, Ib



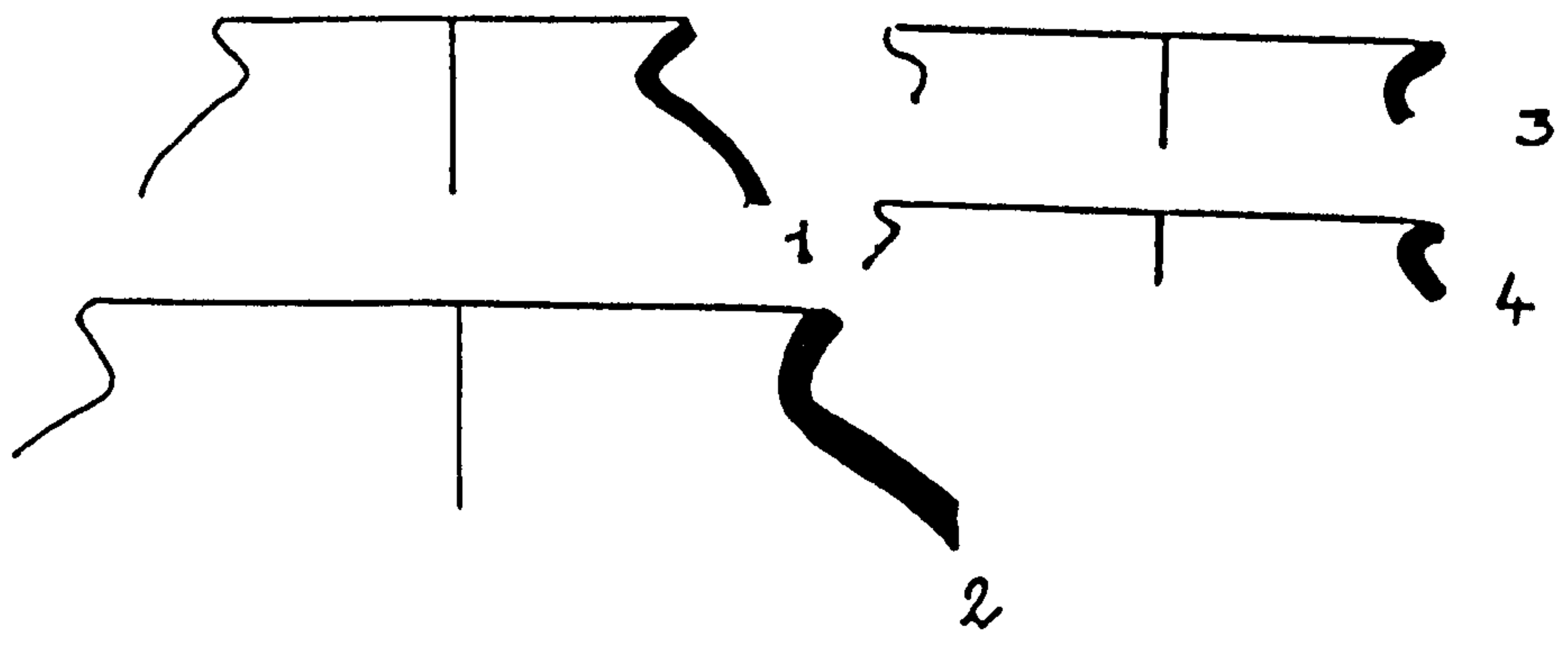
XXXIXa, II



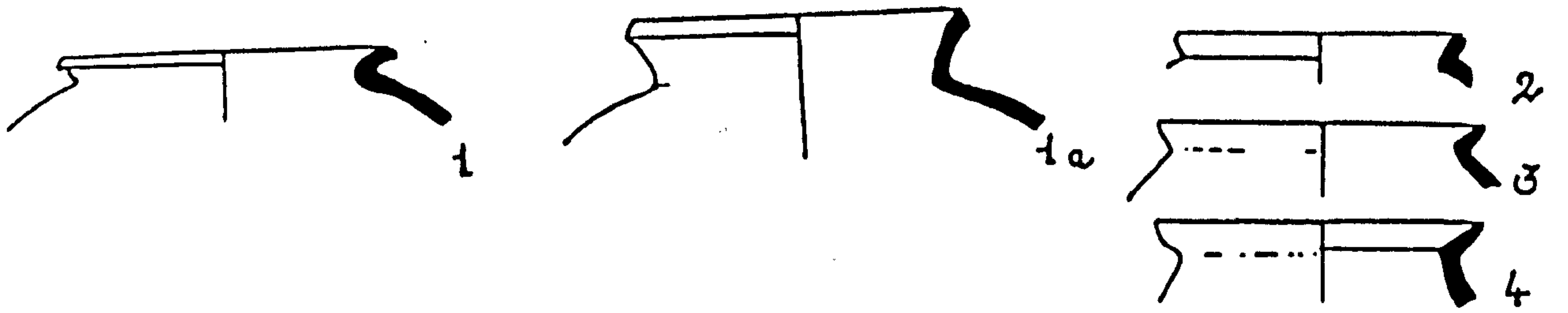
XL_a



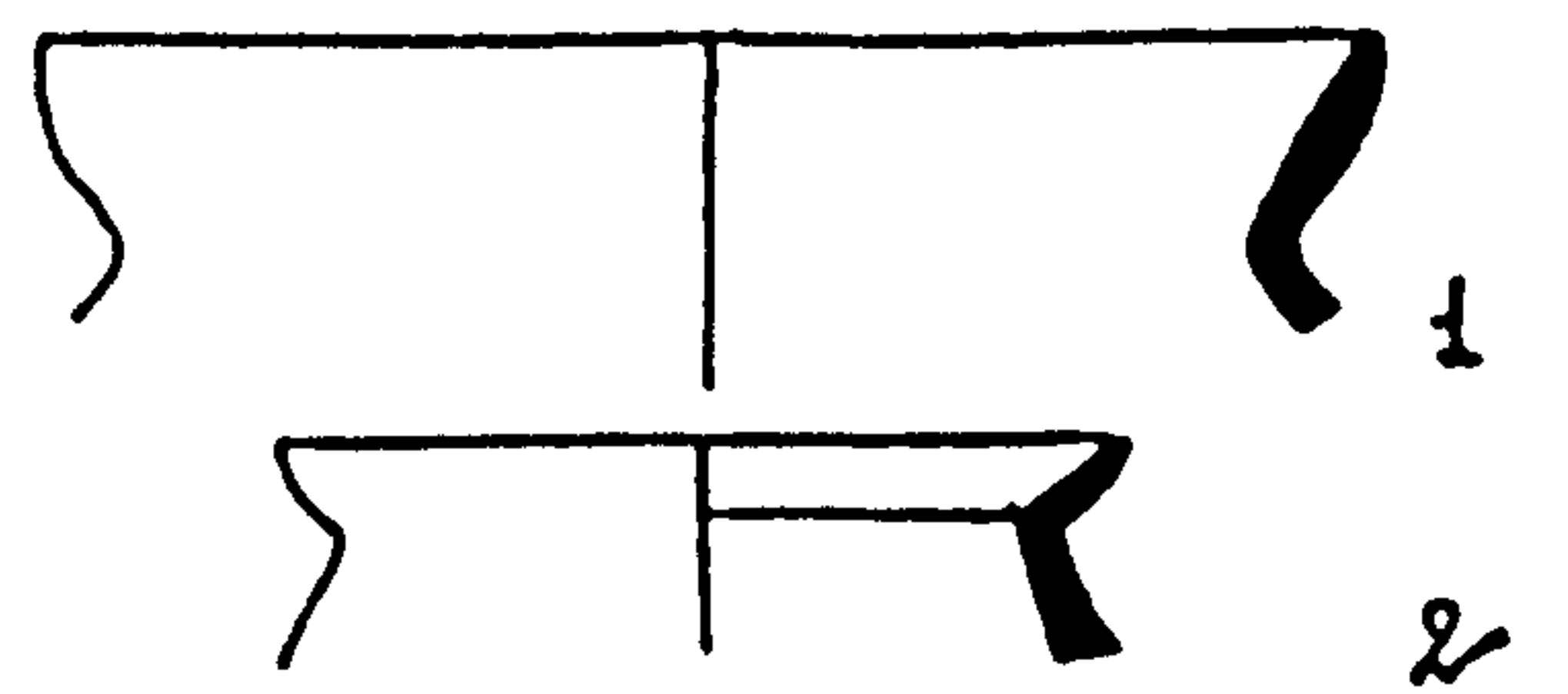
XL_a, I



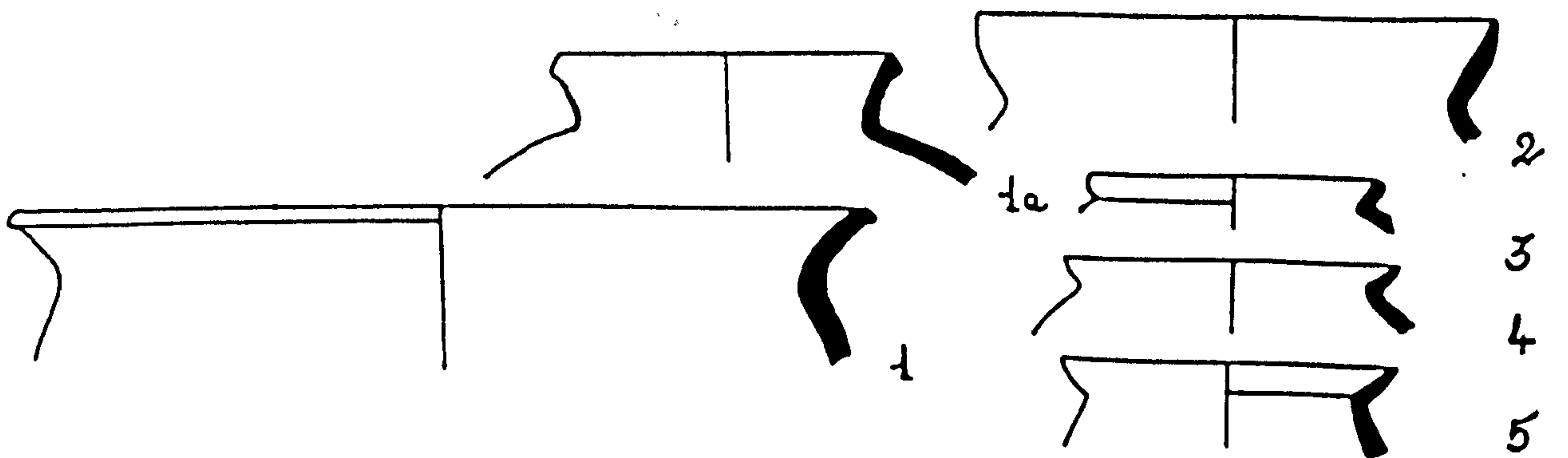
XLIa



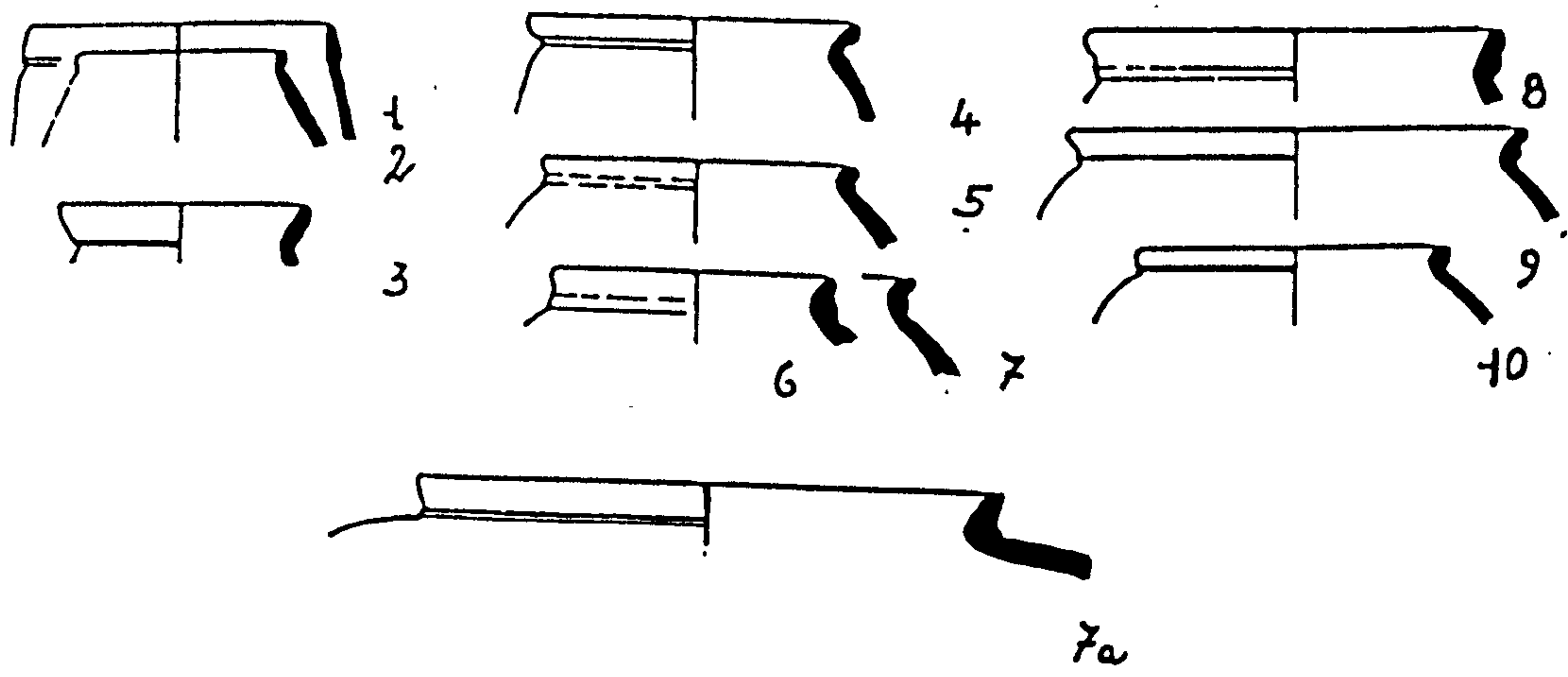
XLIa, I



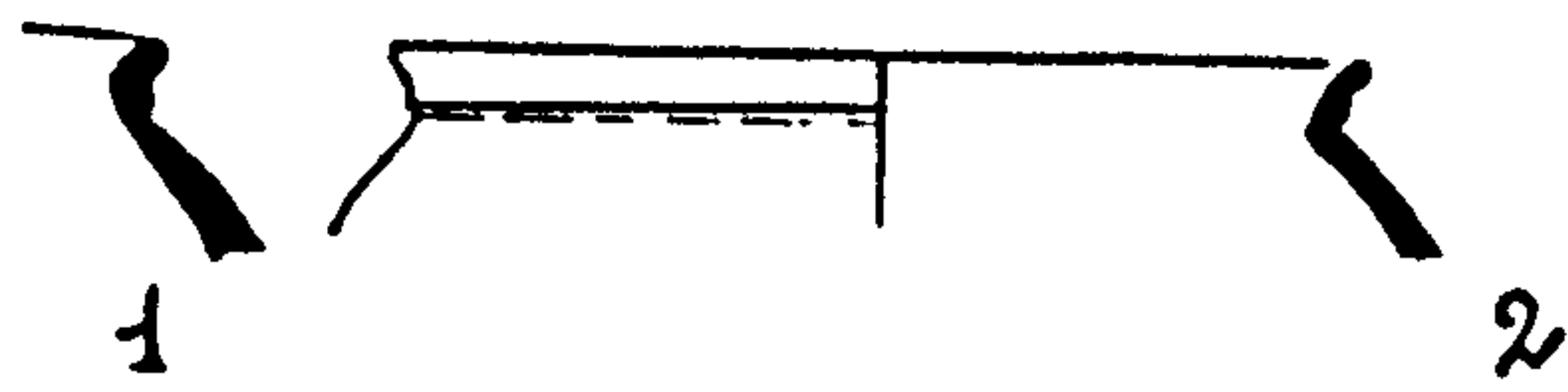
XLIa, II



XLIIa



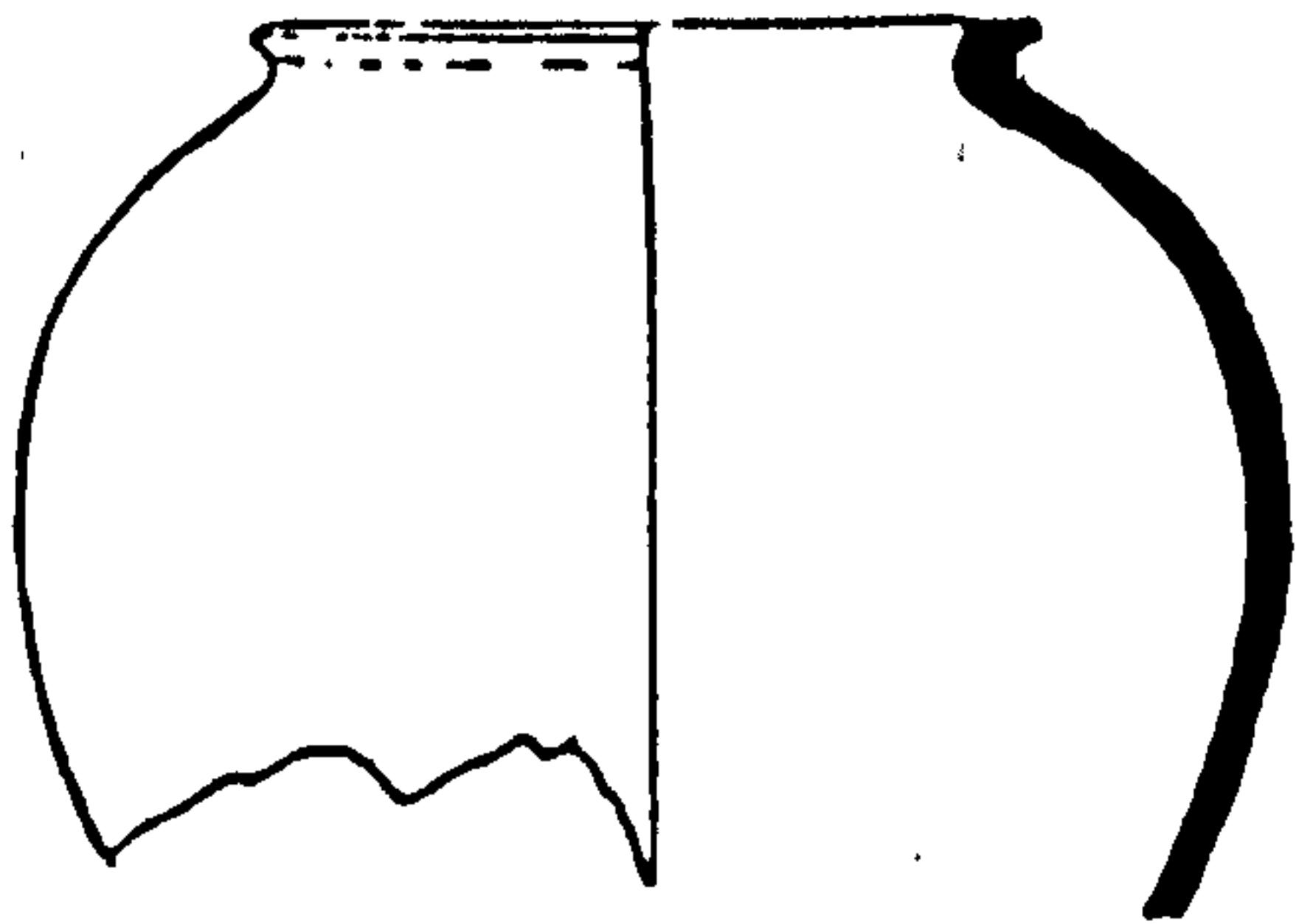
XLIIa, I



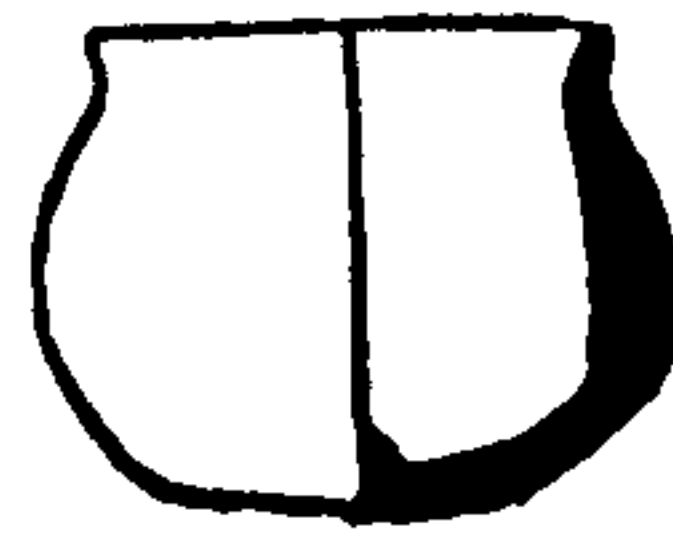
XLIIa, II



XLIIIa



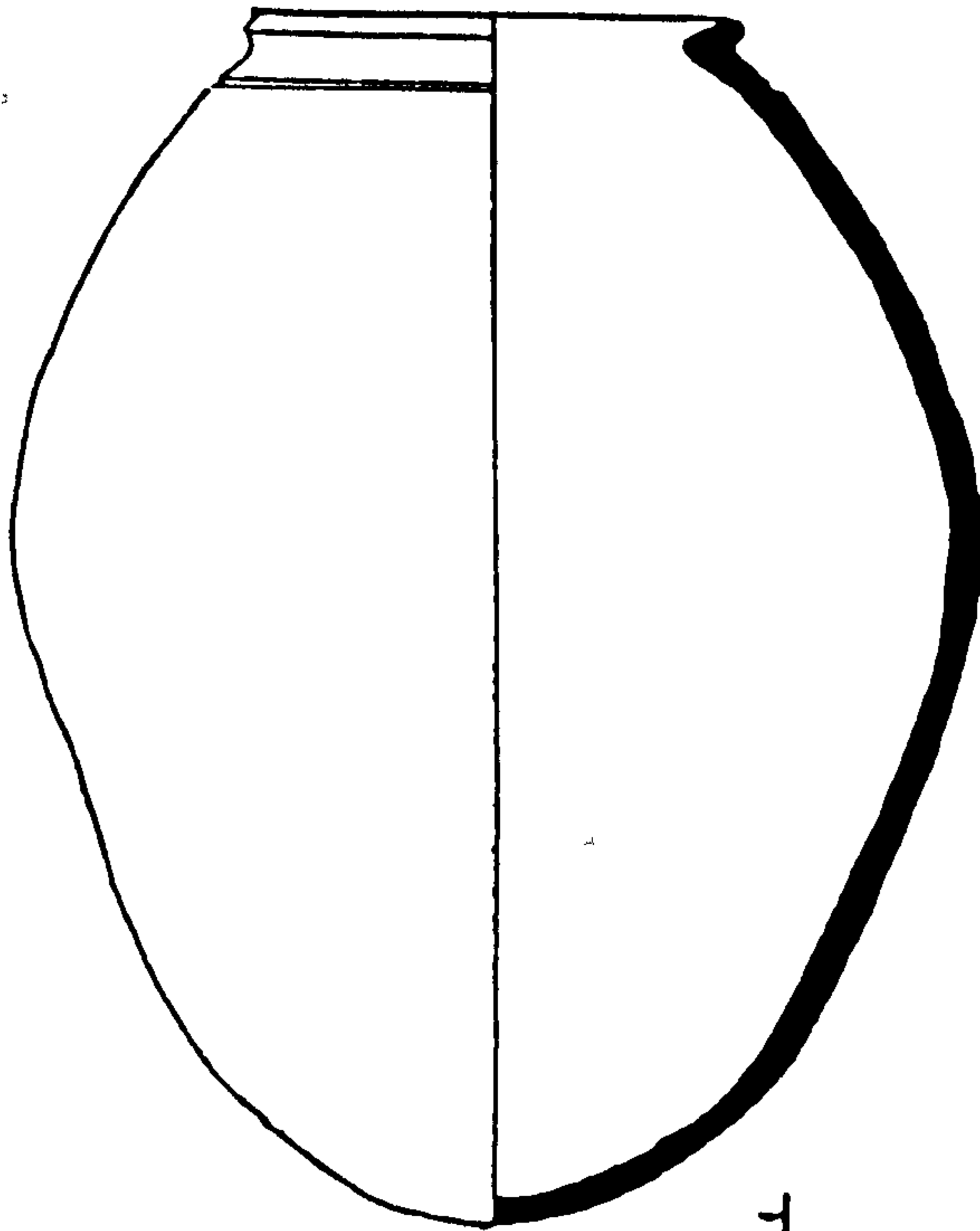
2



3

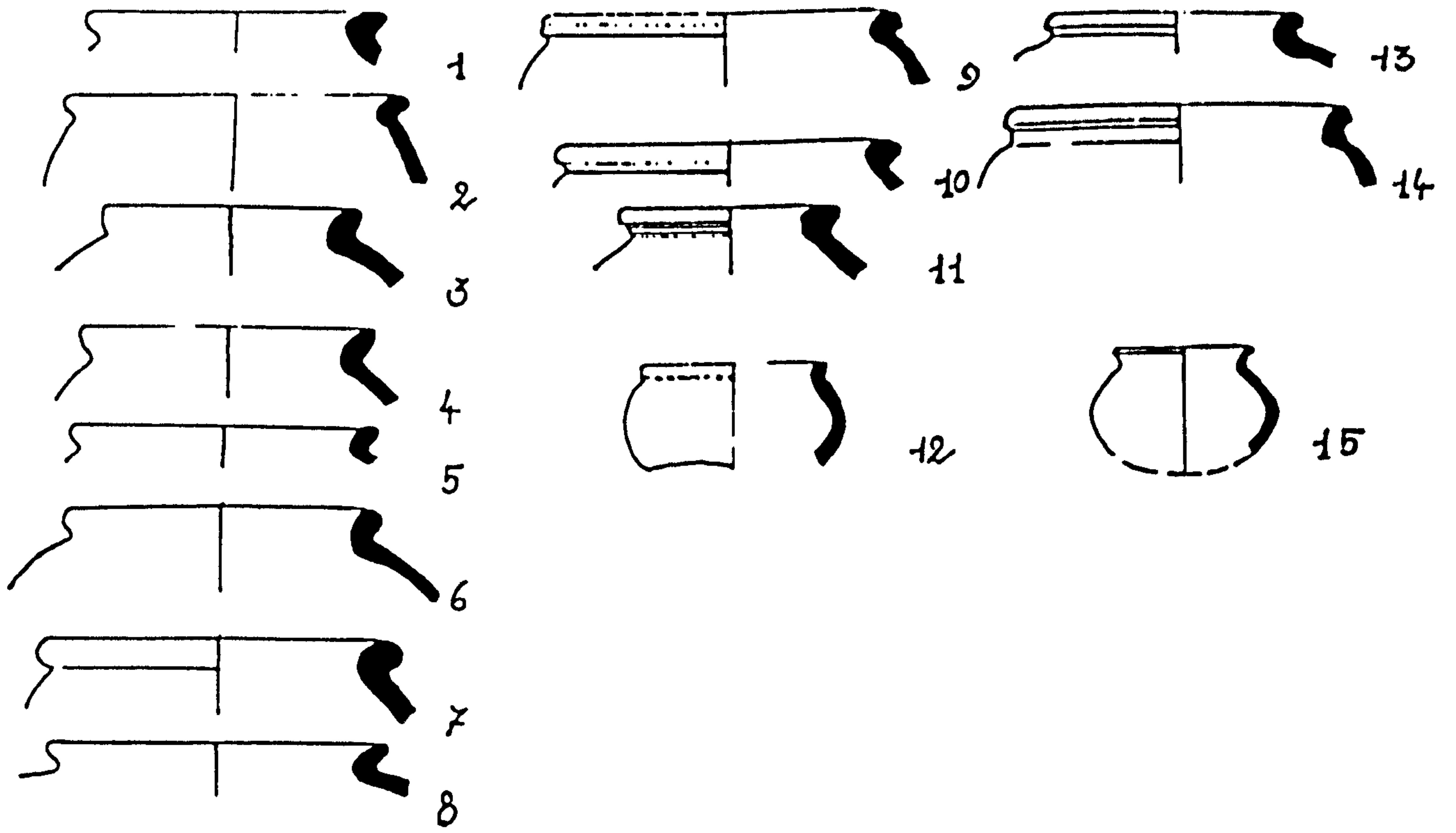


4

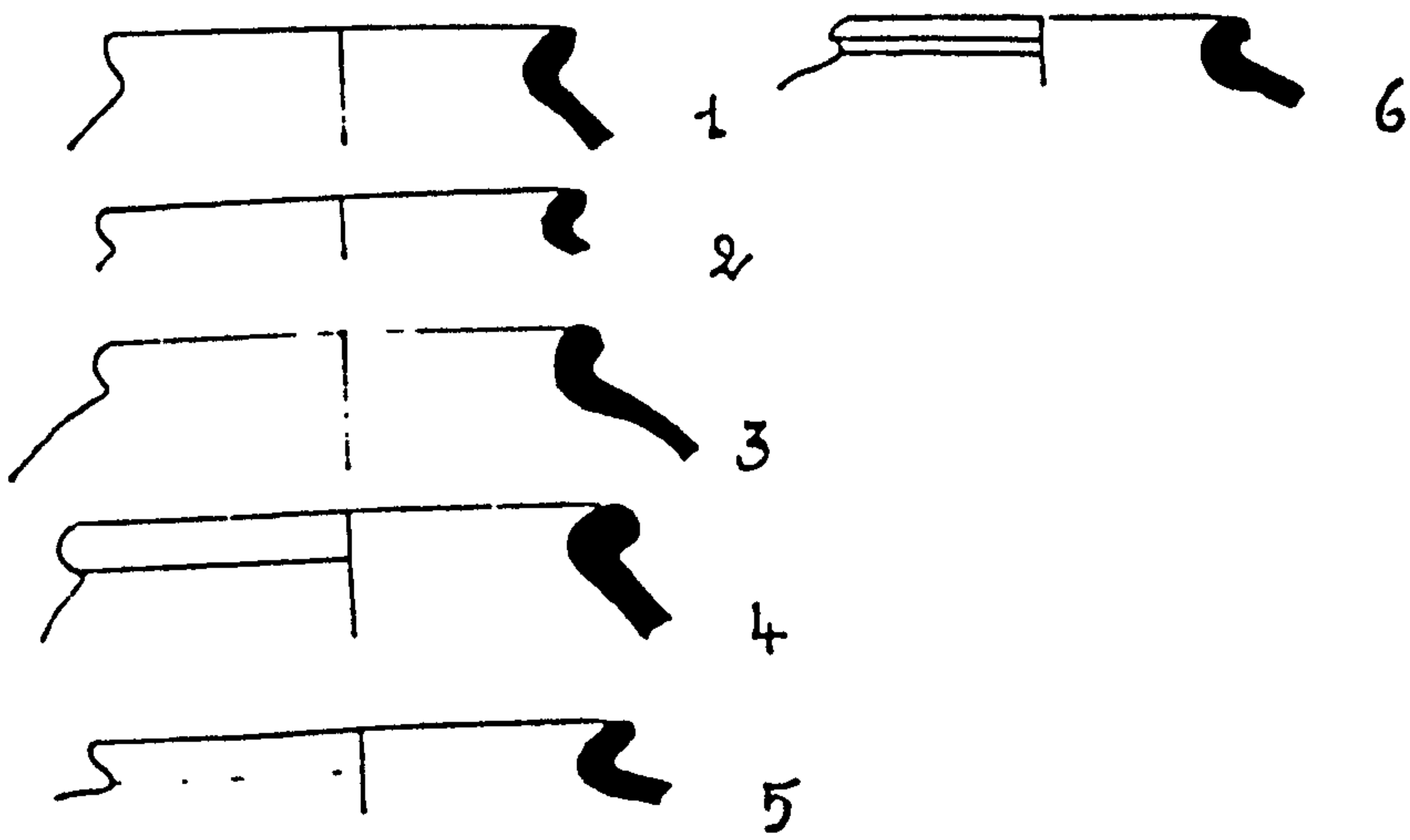


1

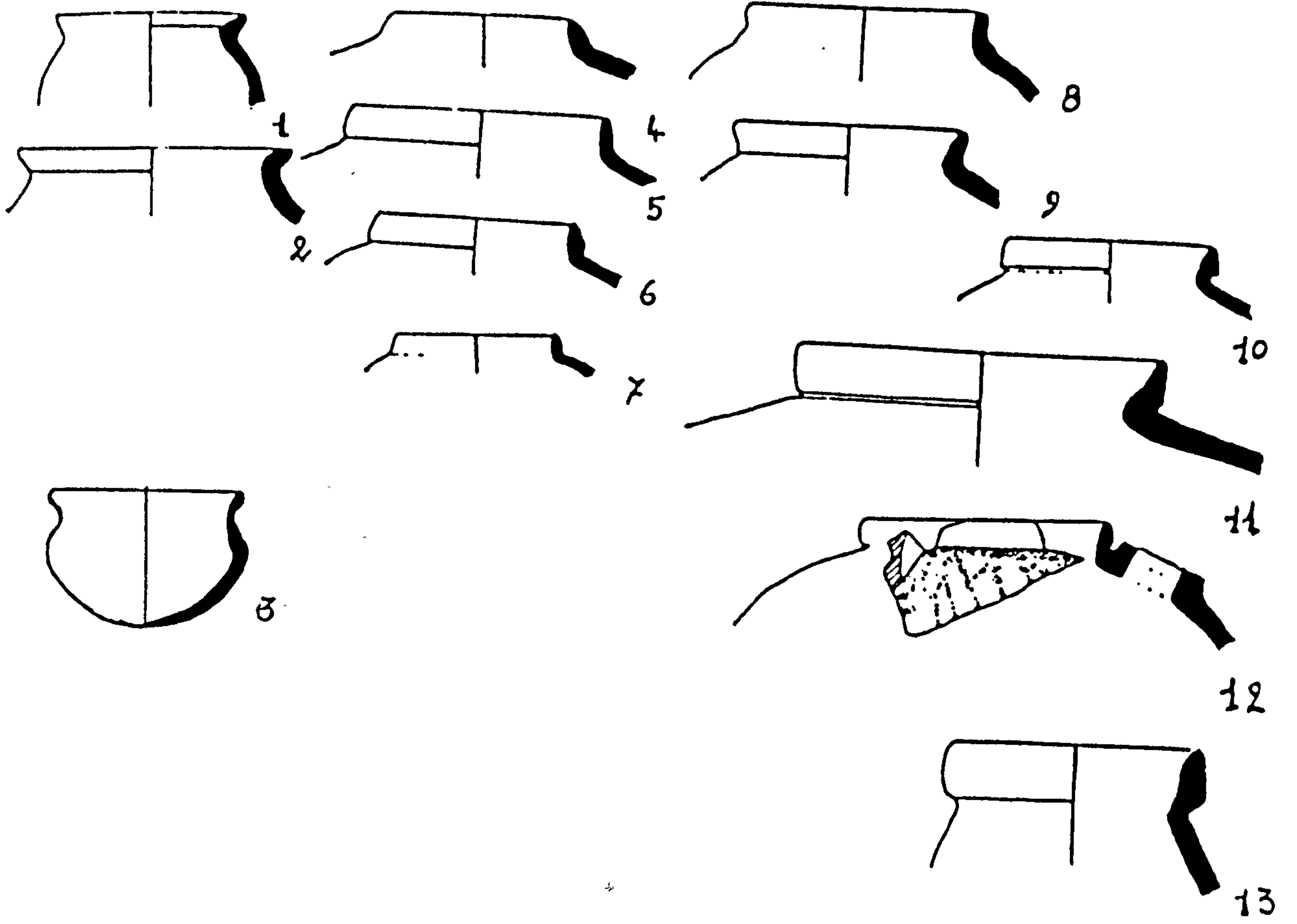
XLIVa



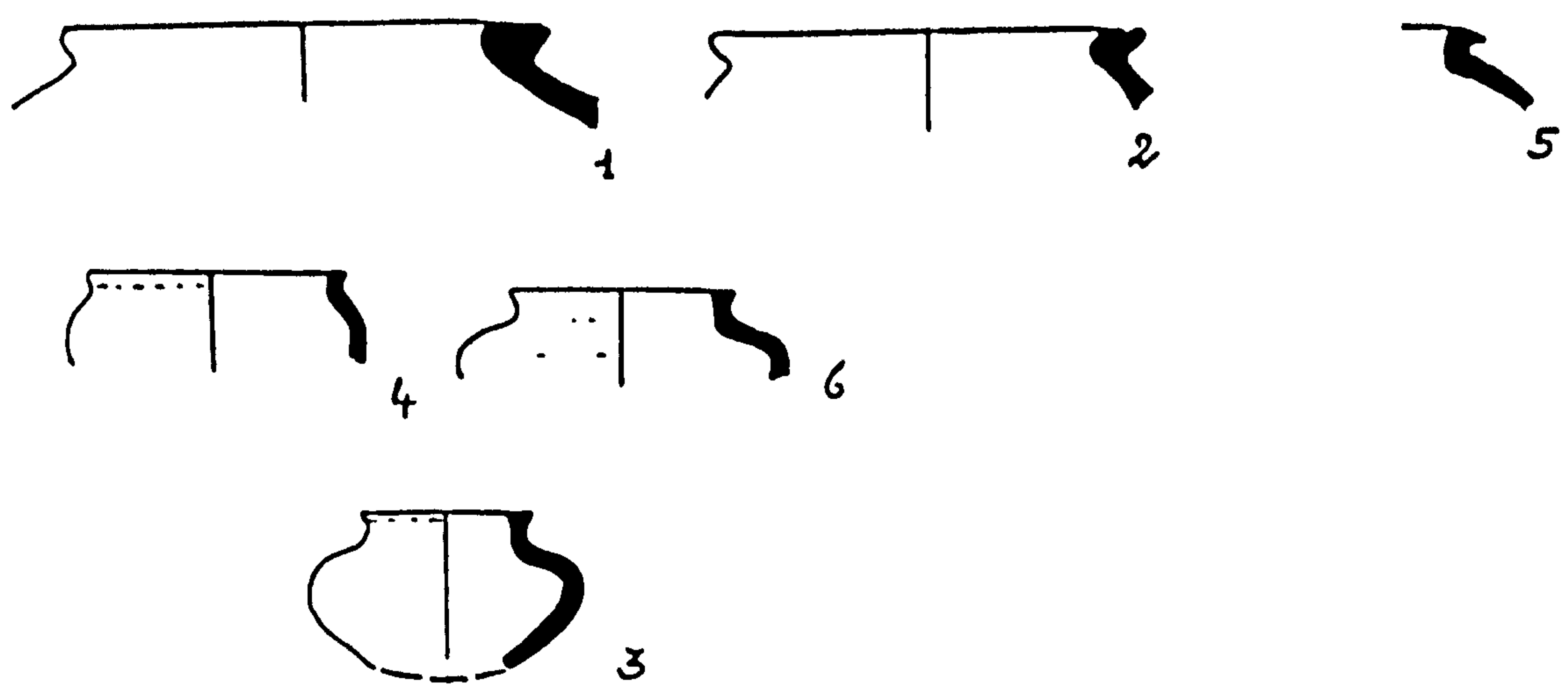
XLIVa, I



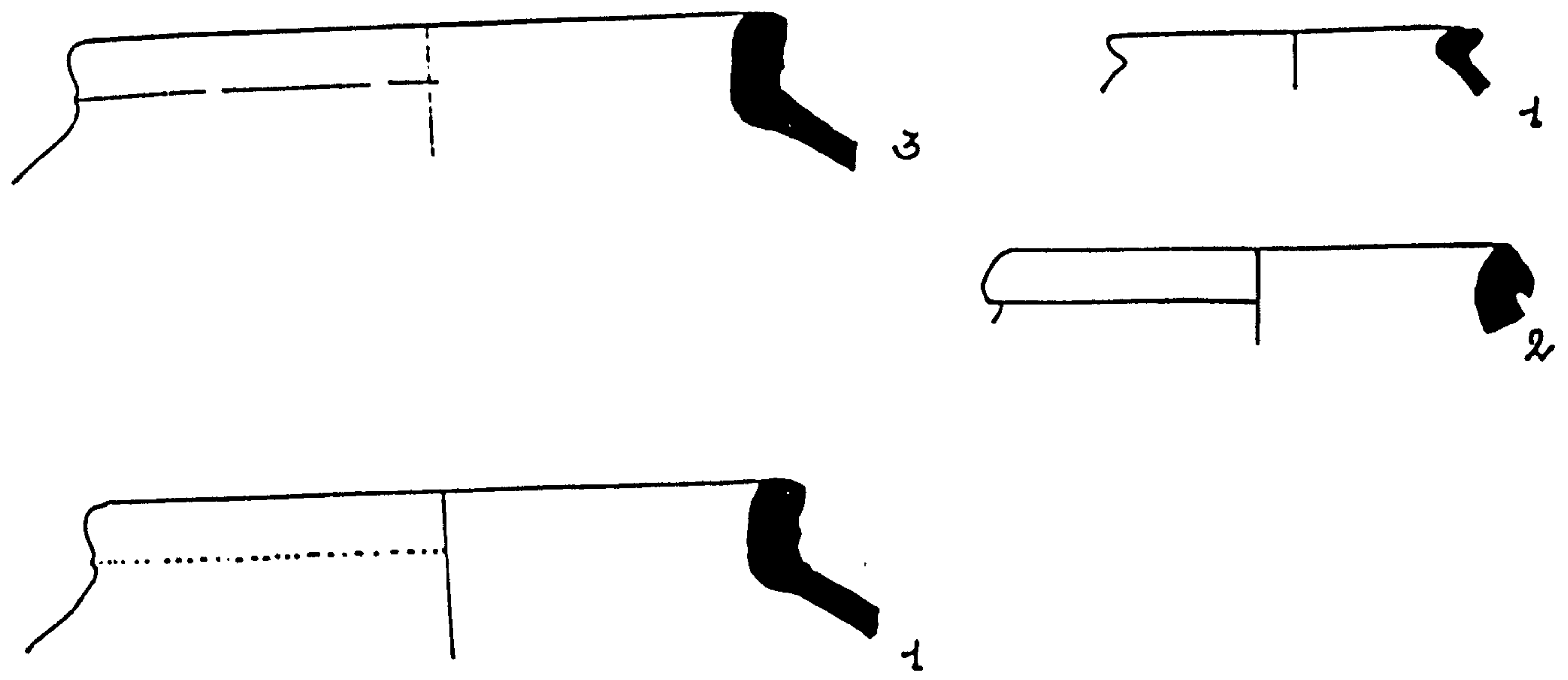
XLV a



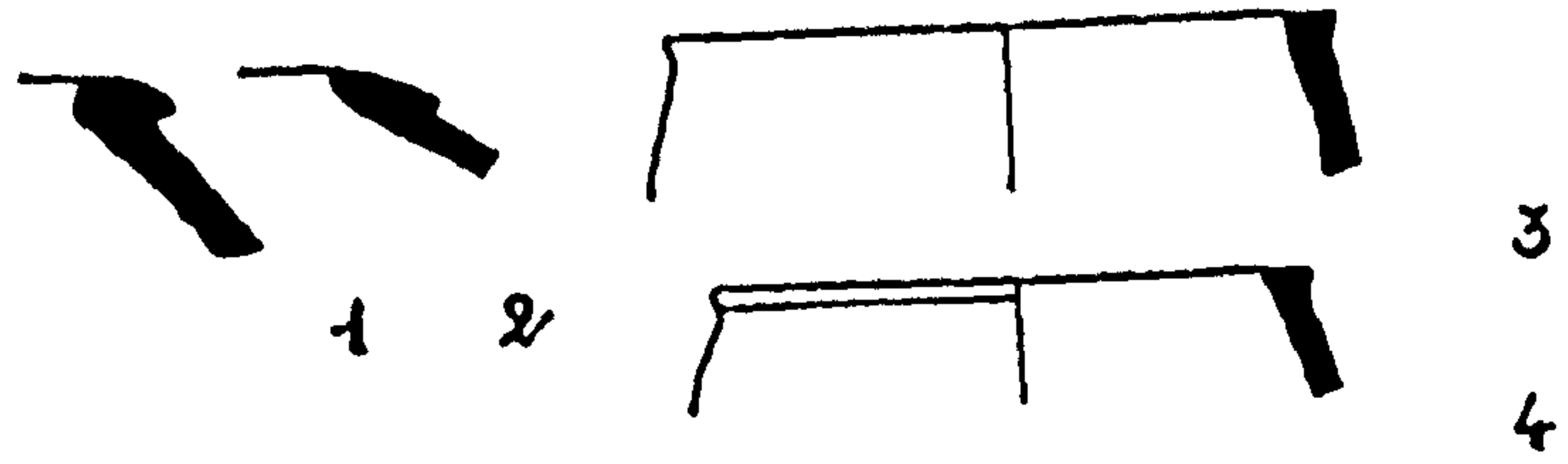
XLVIa




XLVIa, I



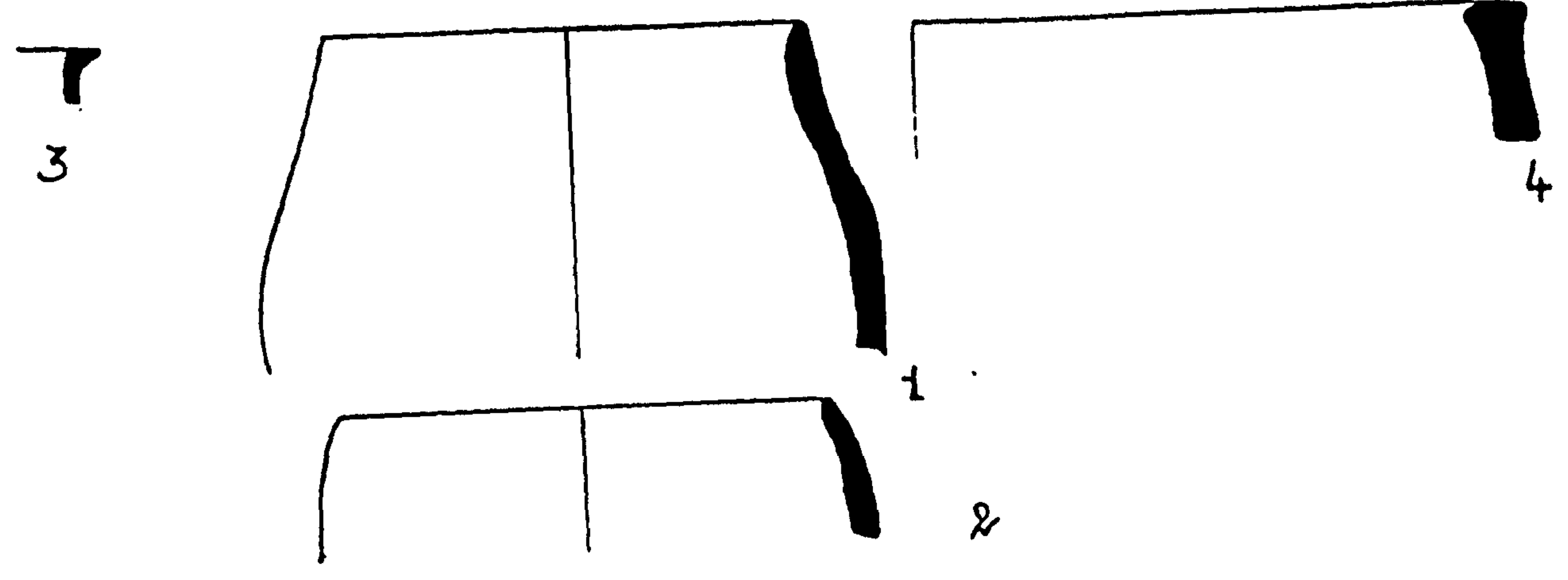
XLVIIa



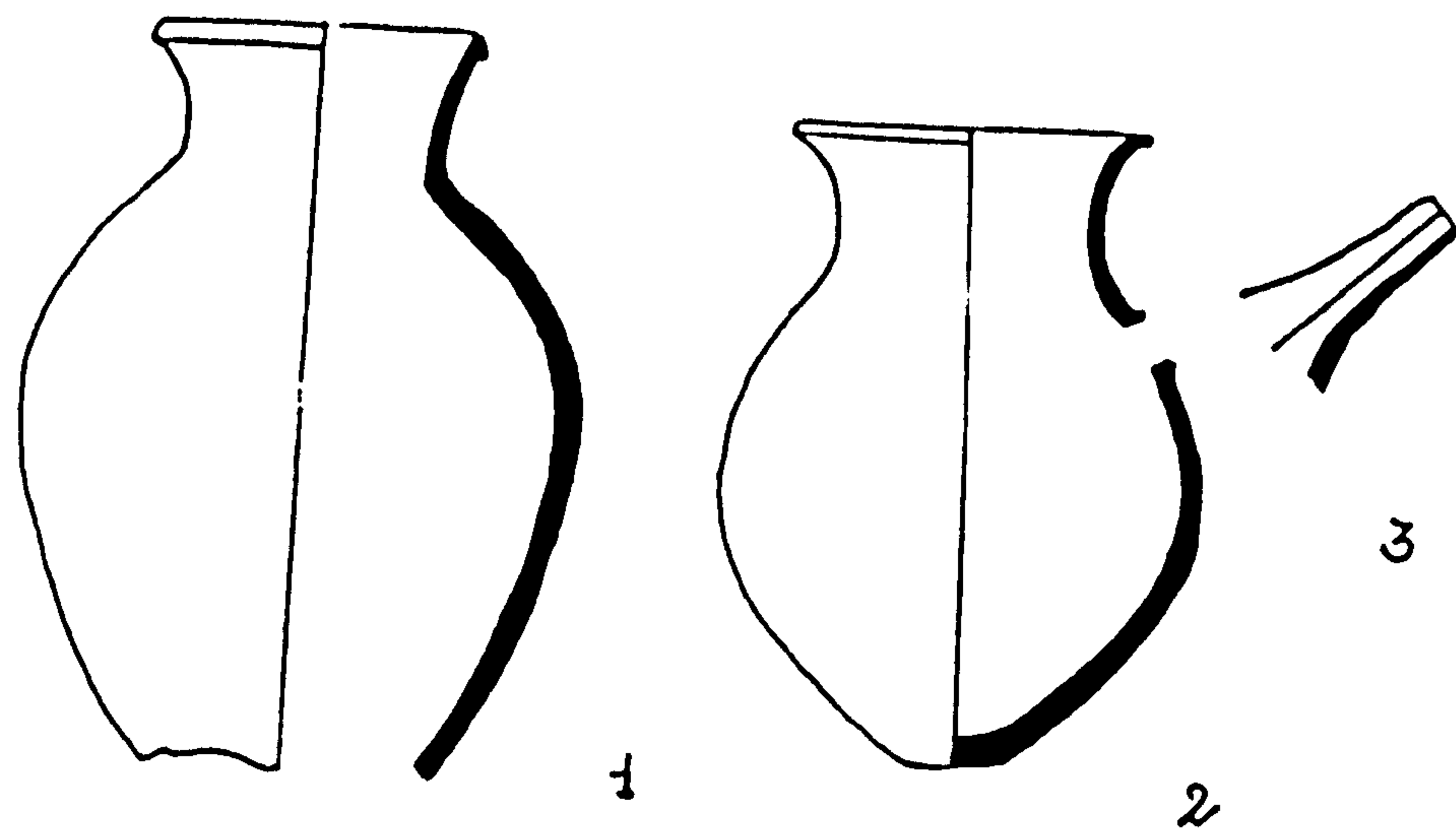
XLVIIa, I



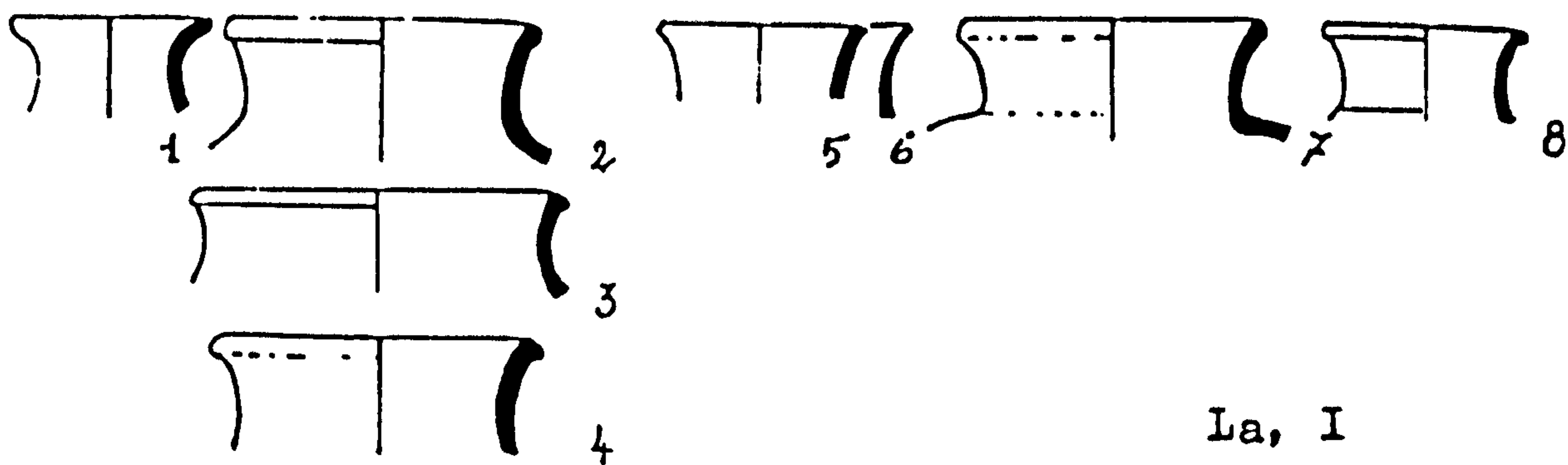
XLVIIIa



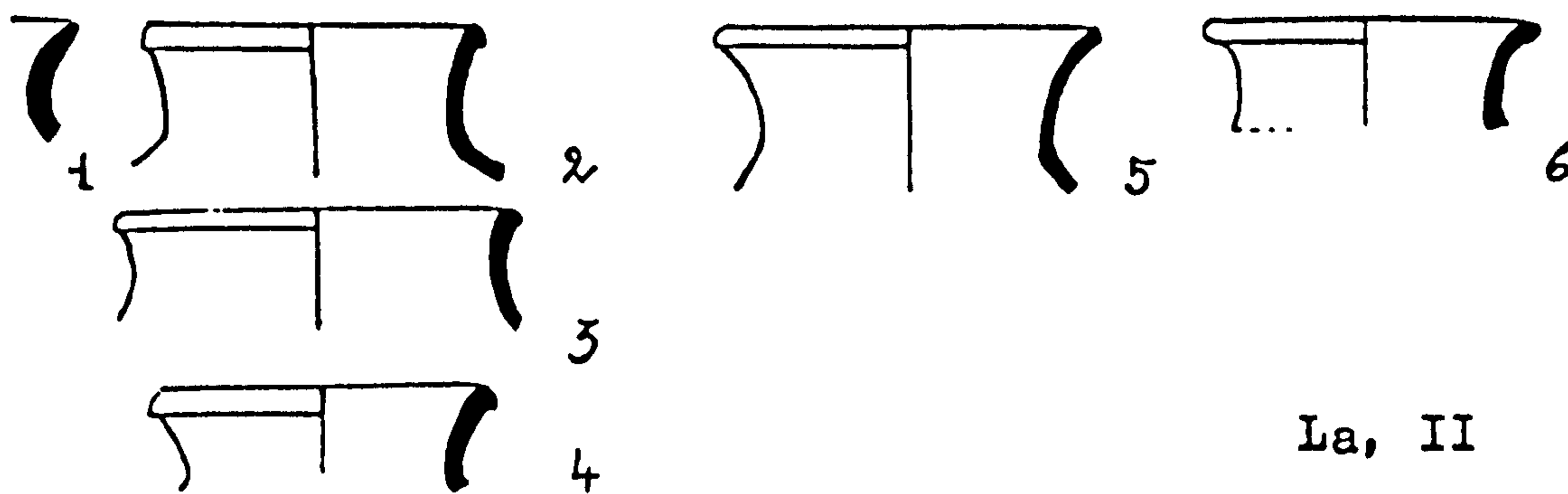
XLIX_a



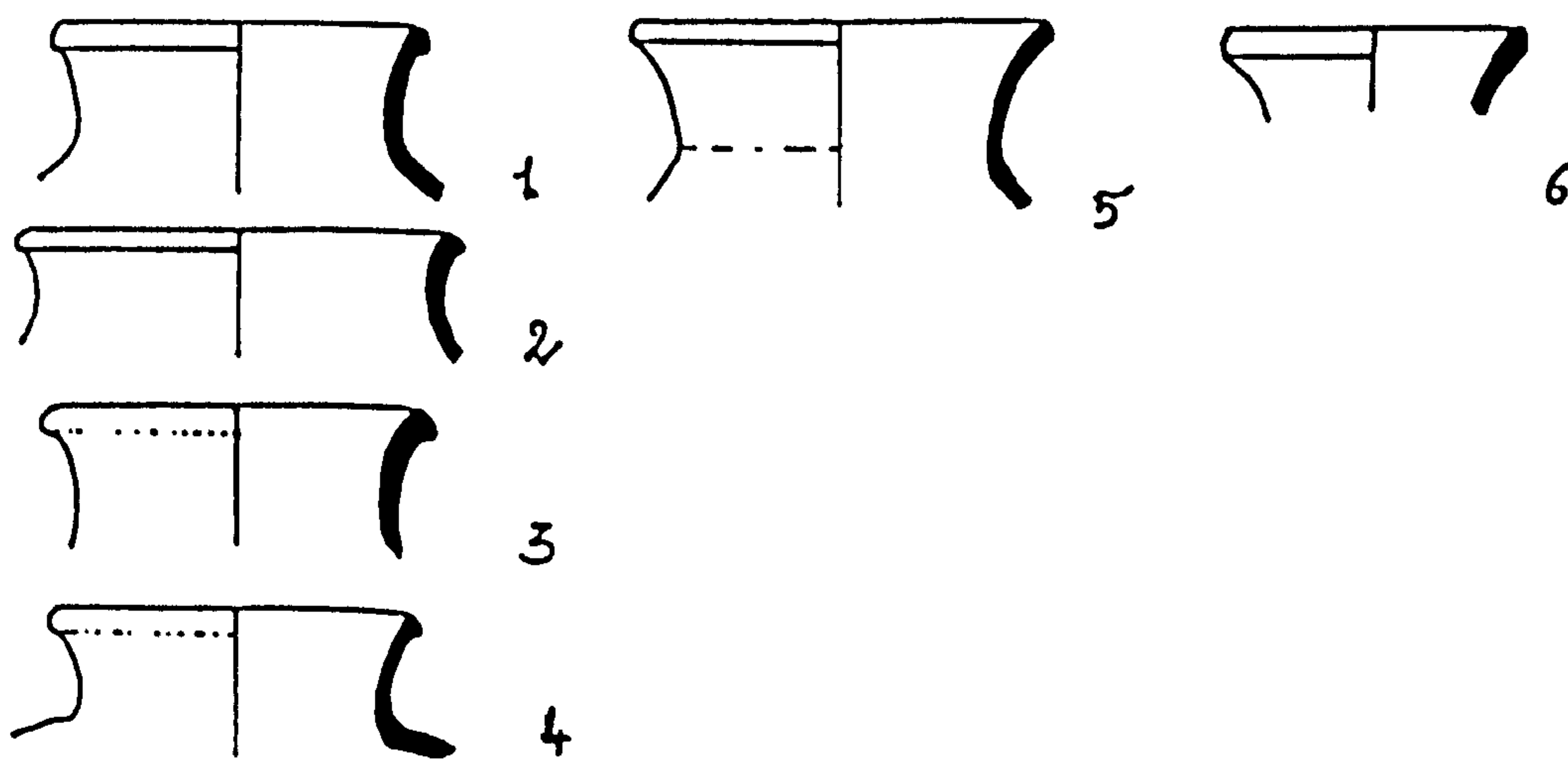
La



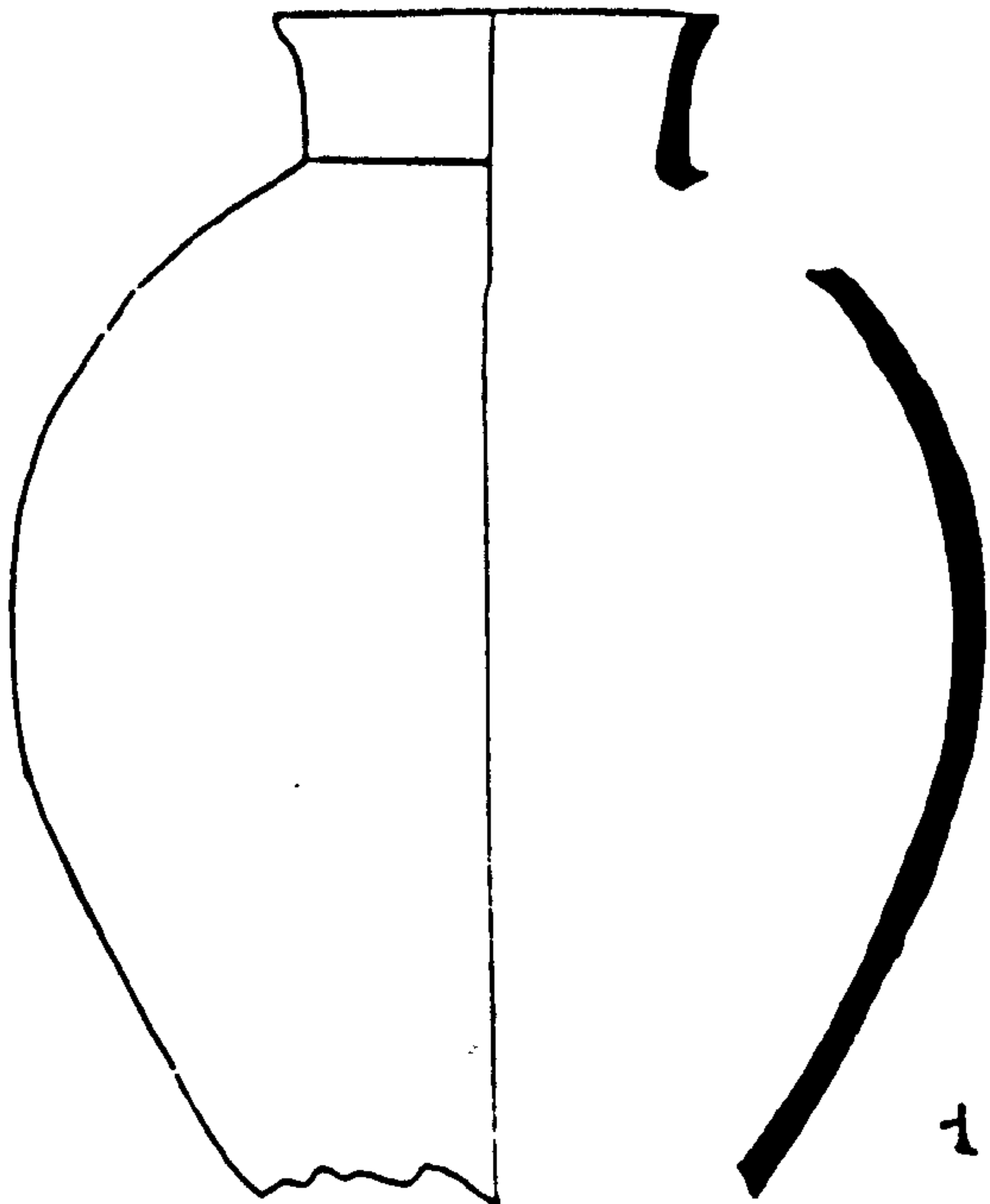
La, I



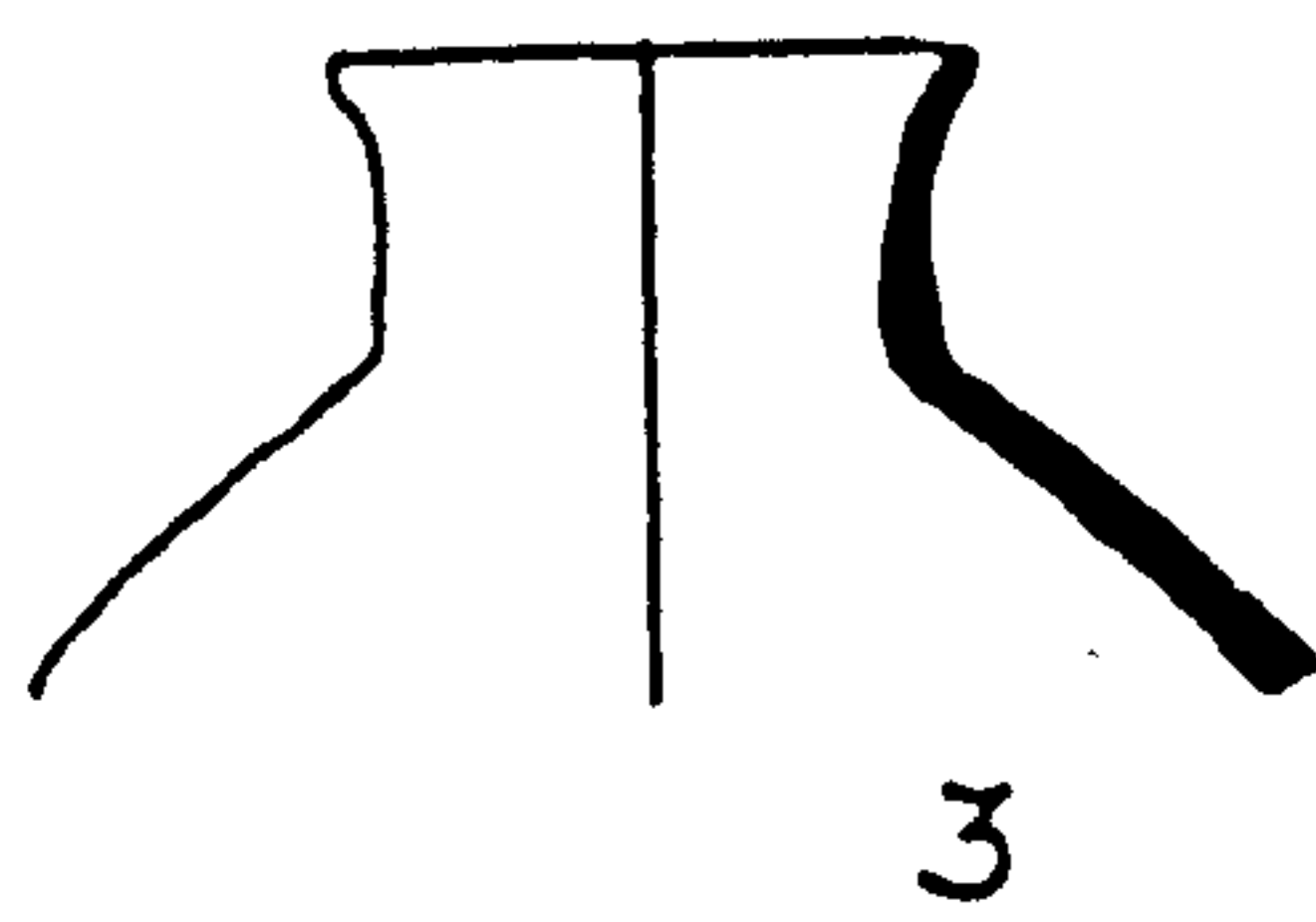
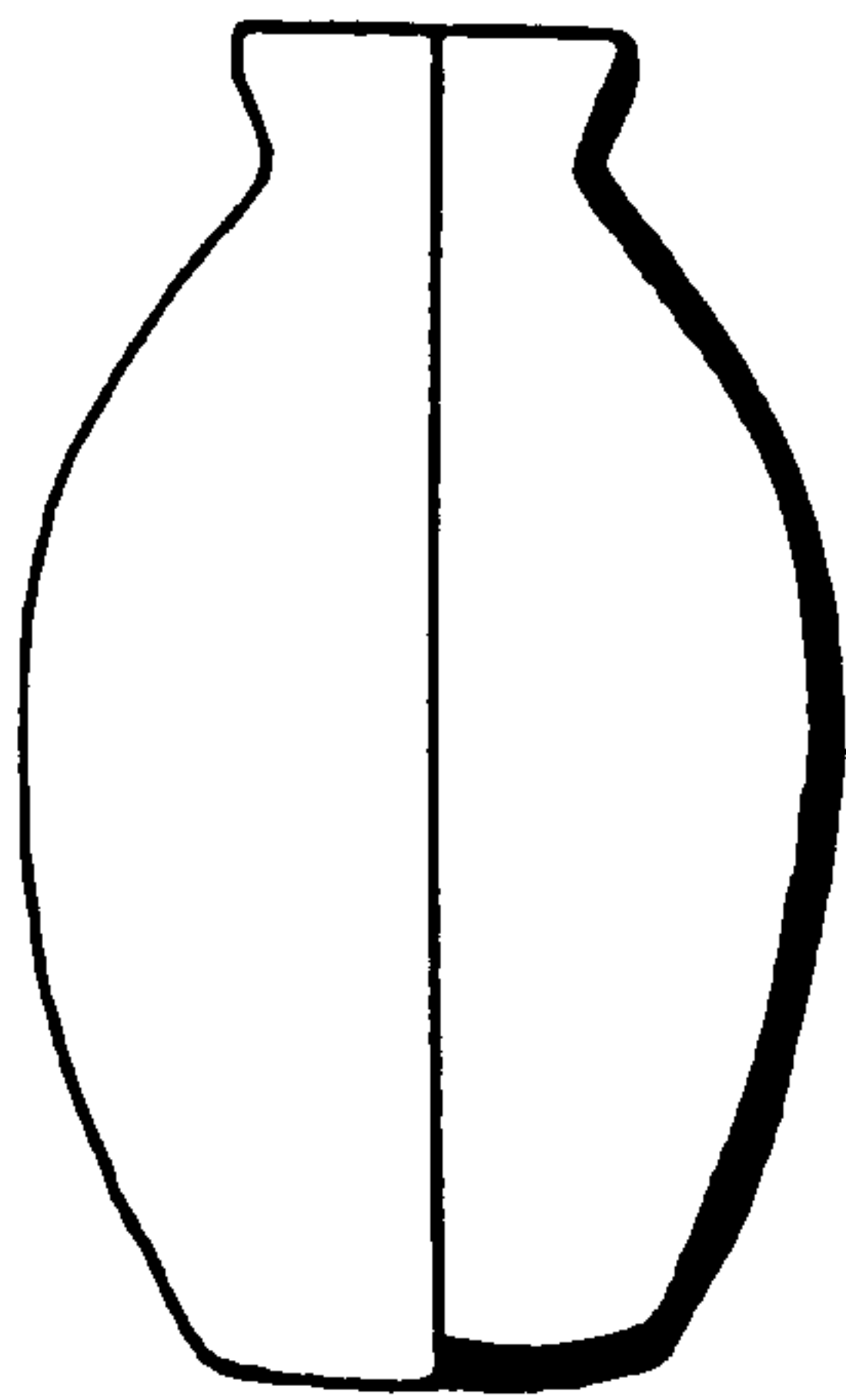
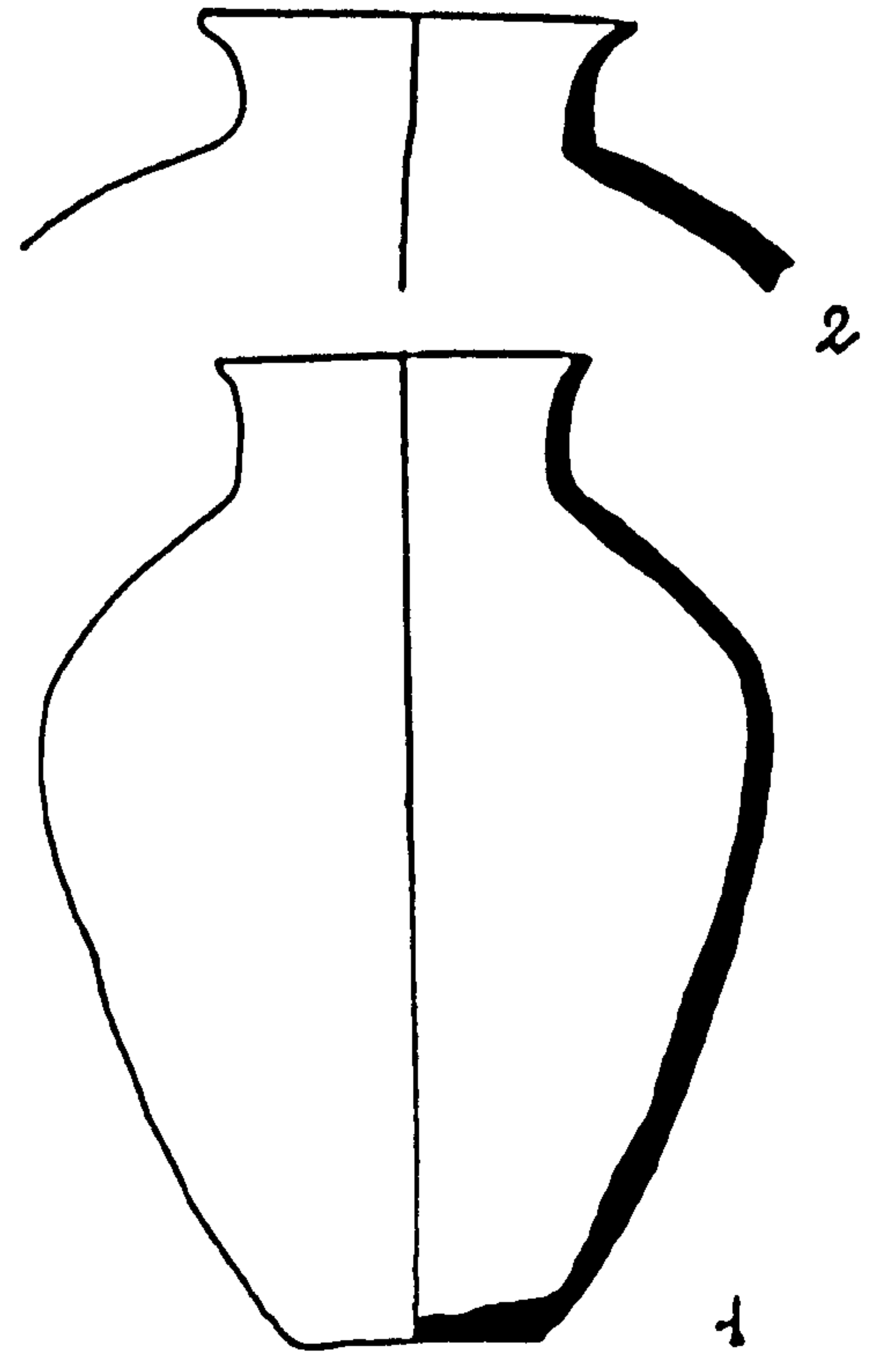
La, II



LIa



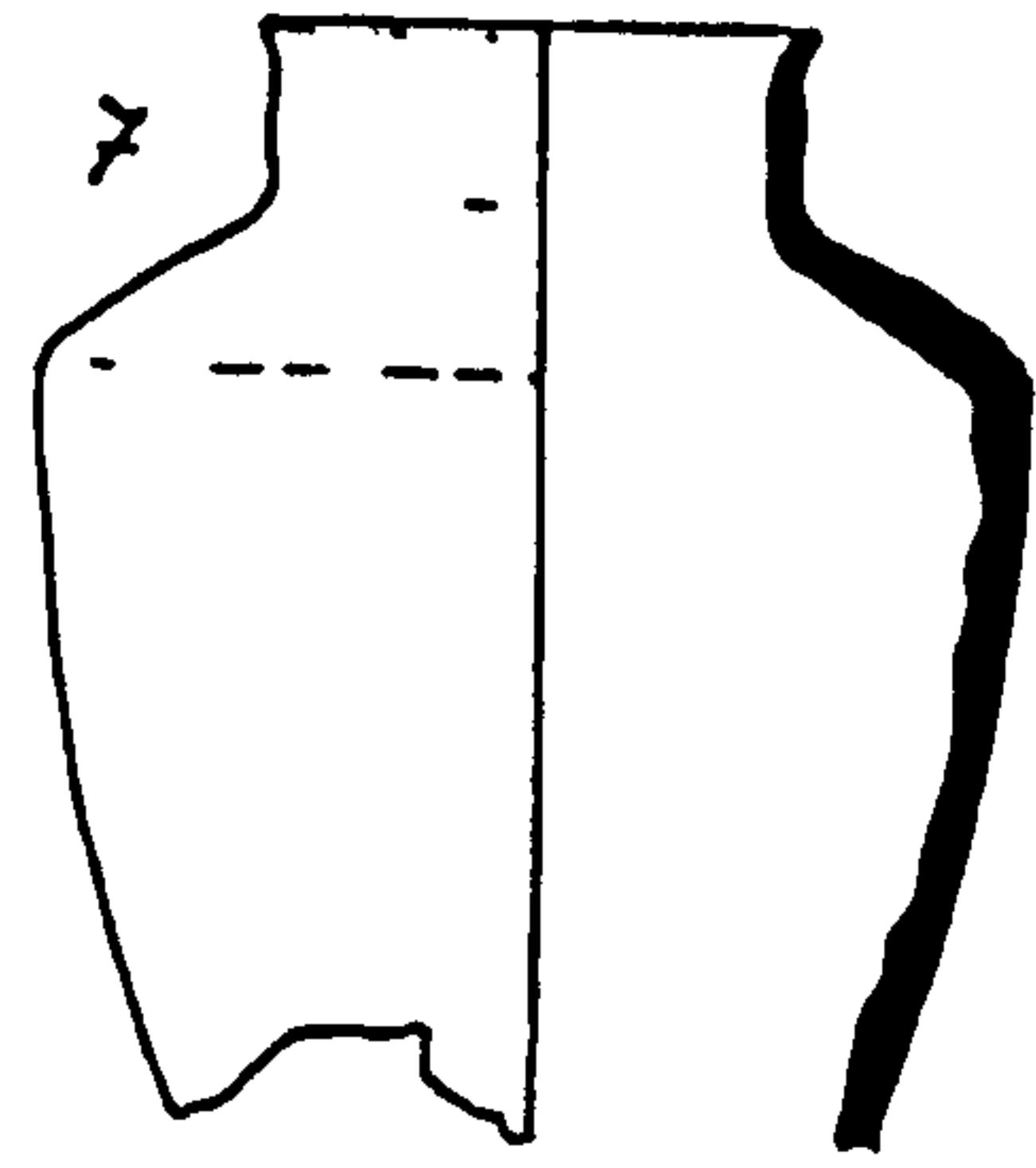
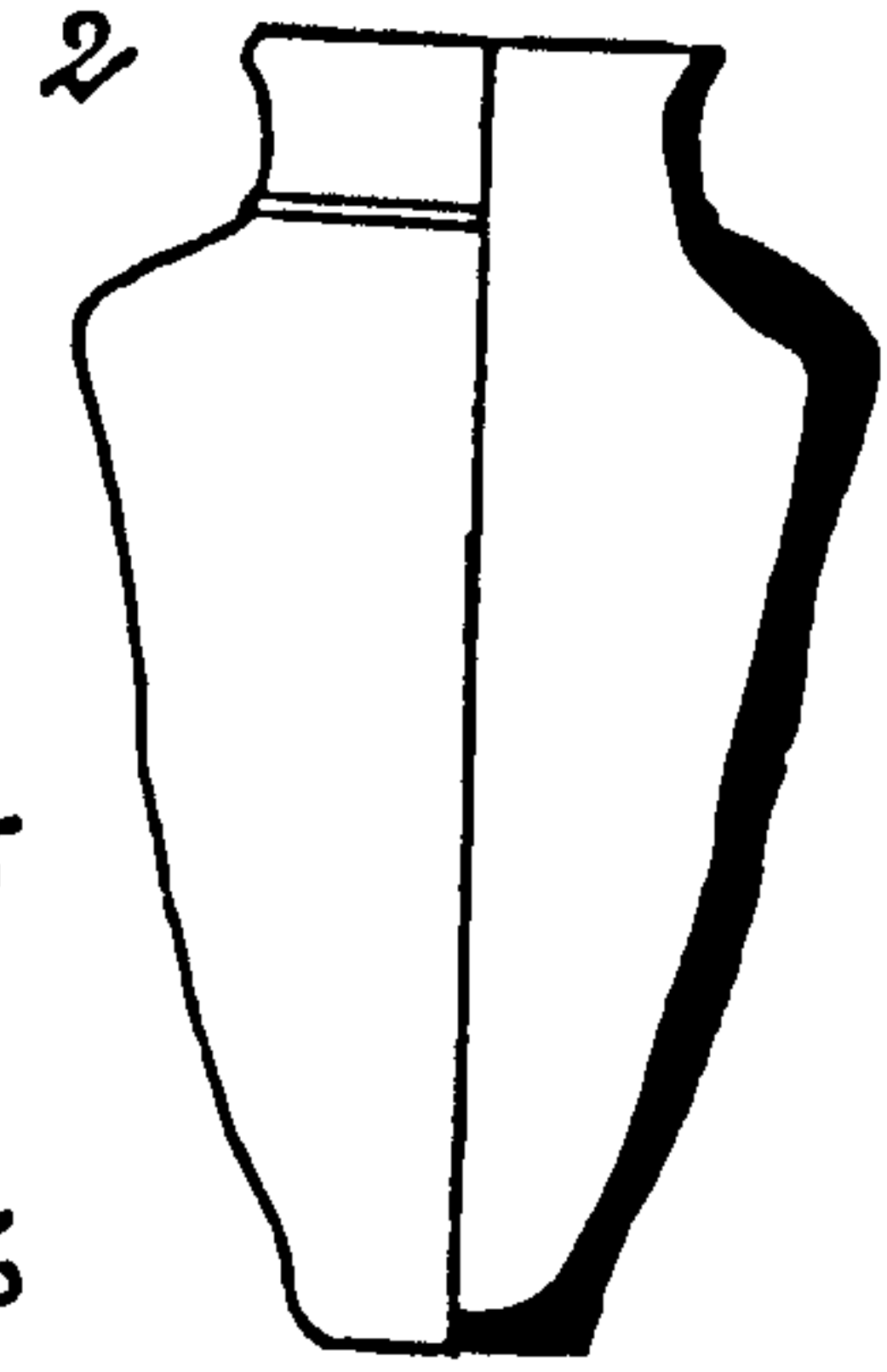
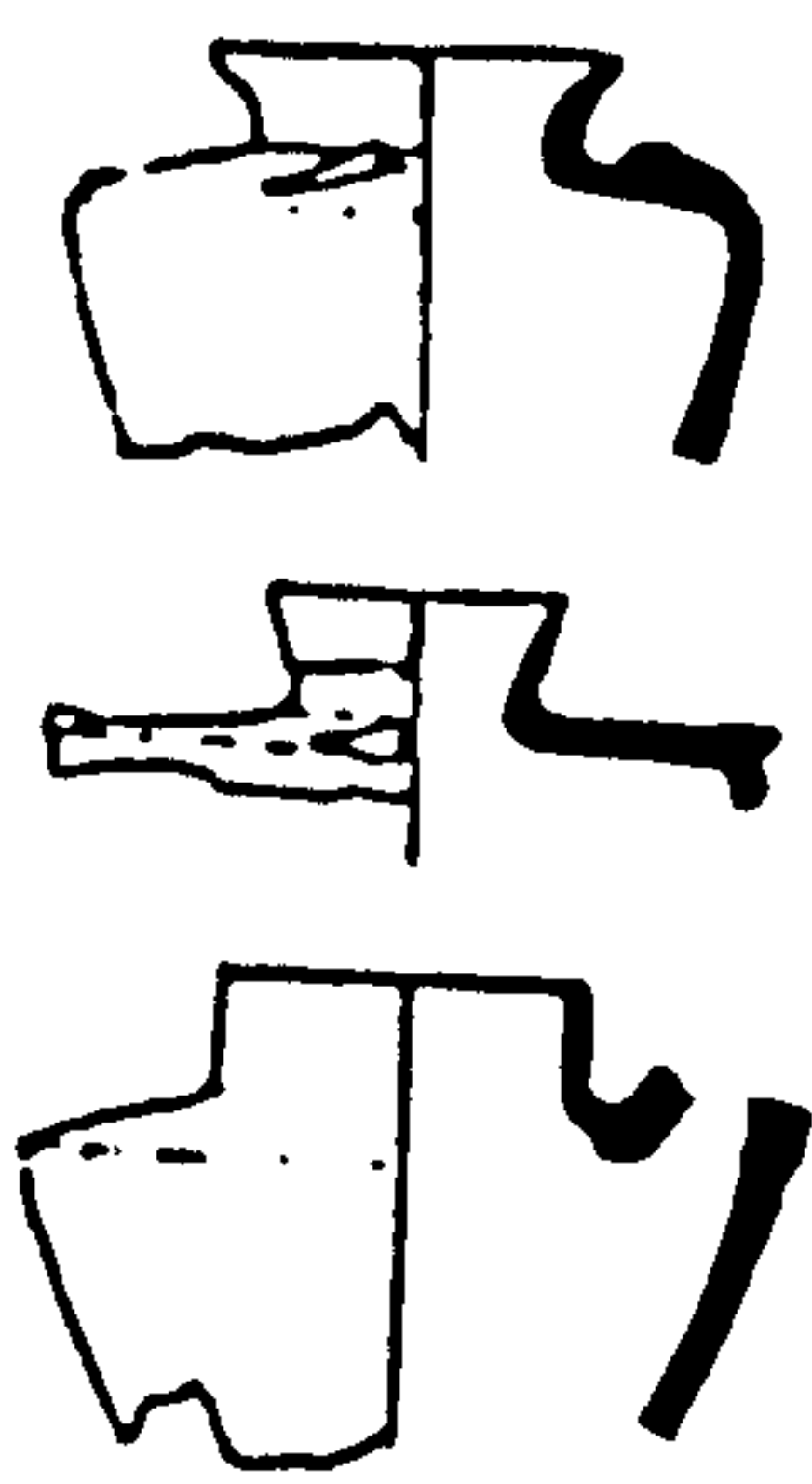
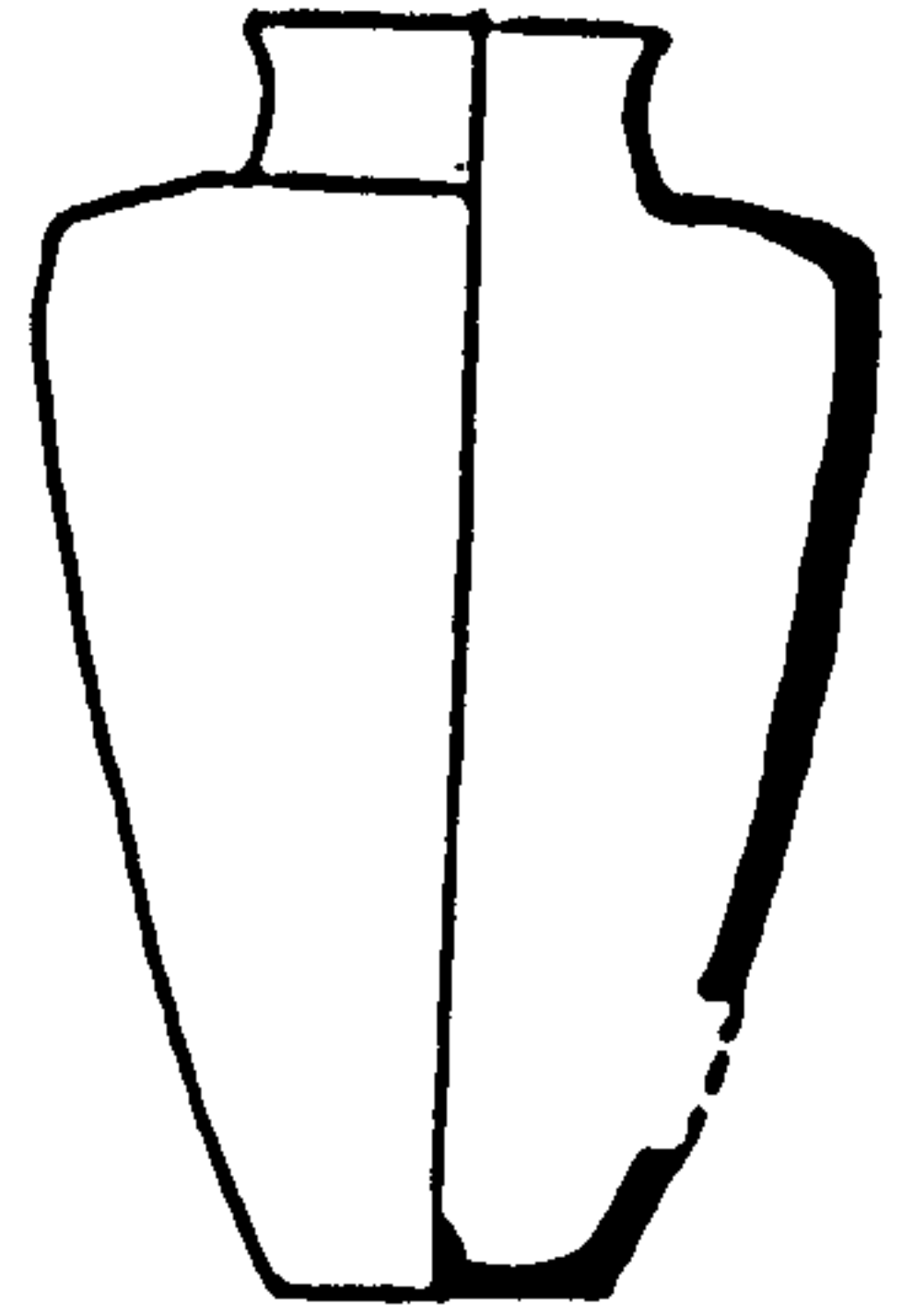
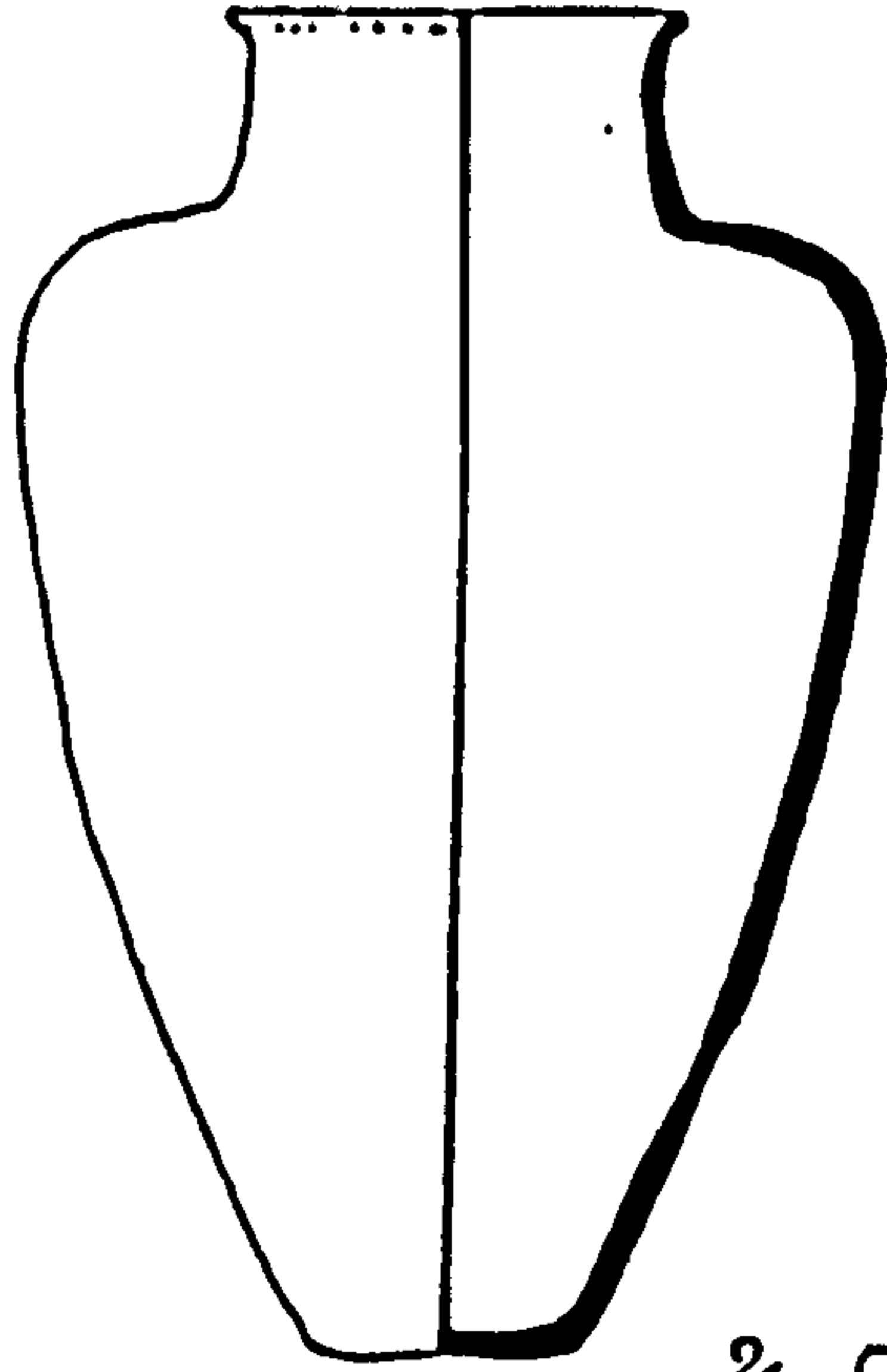
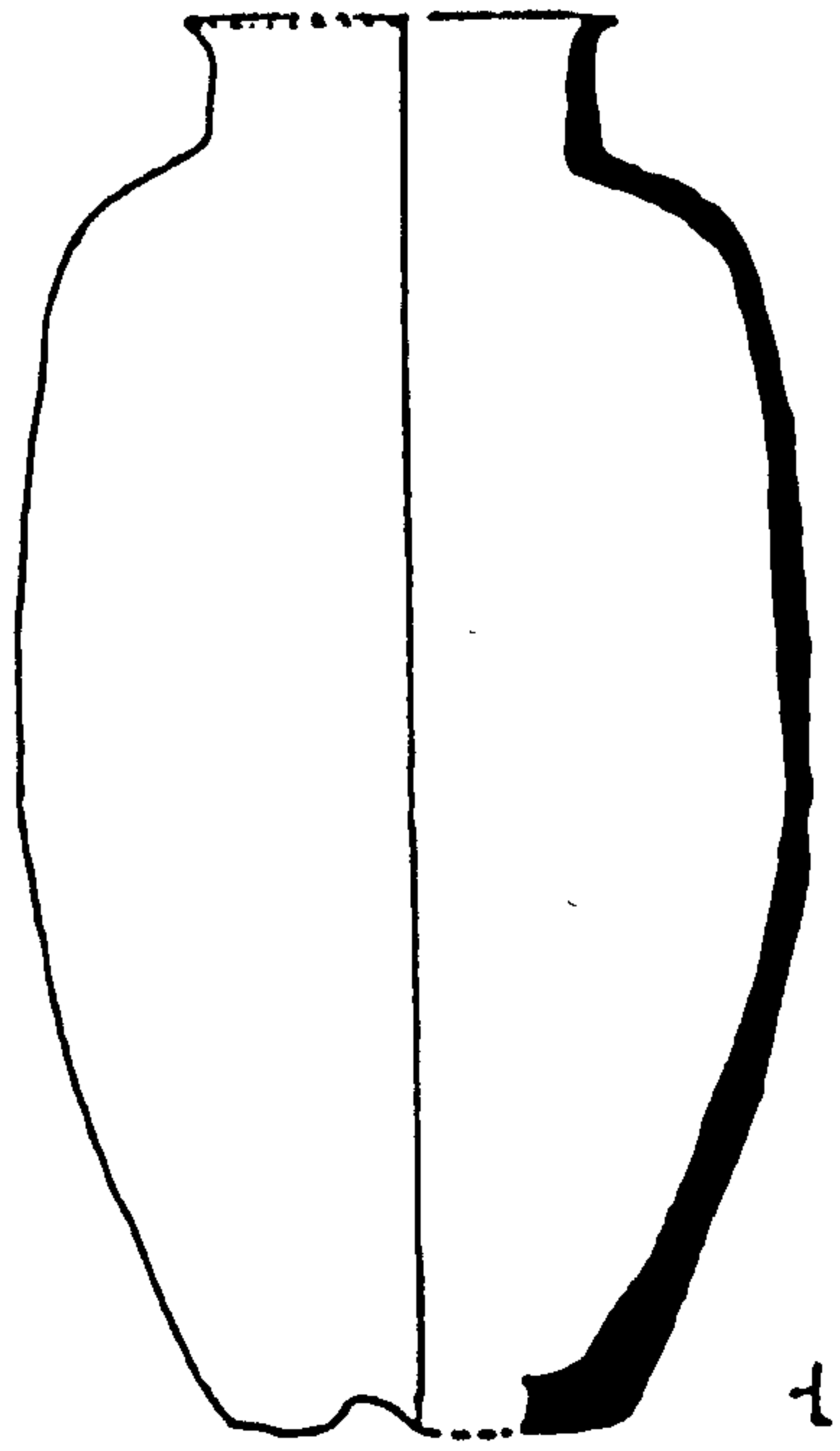
LIIa



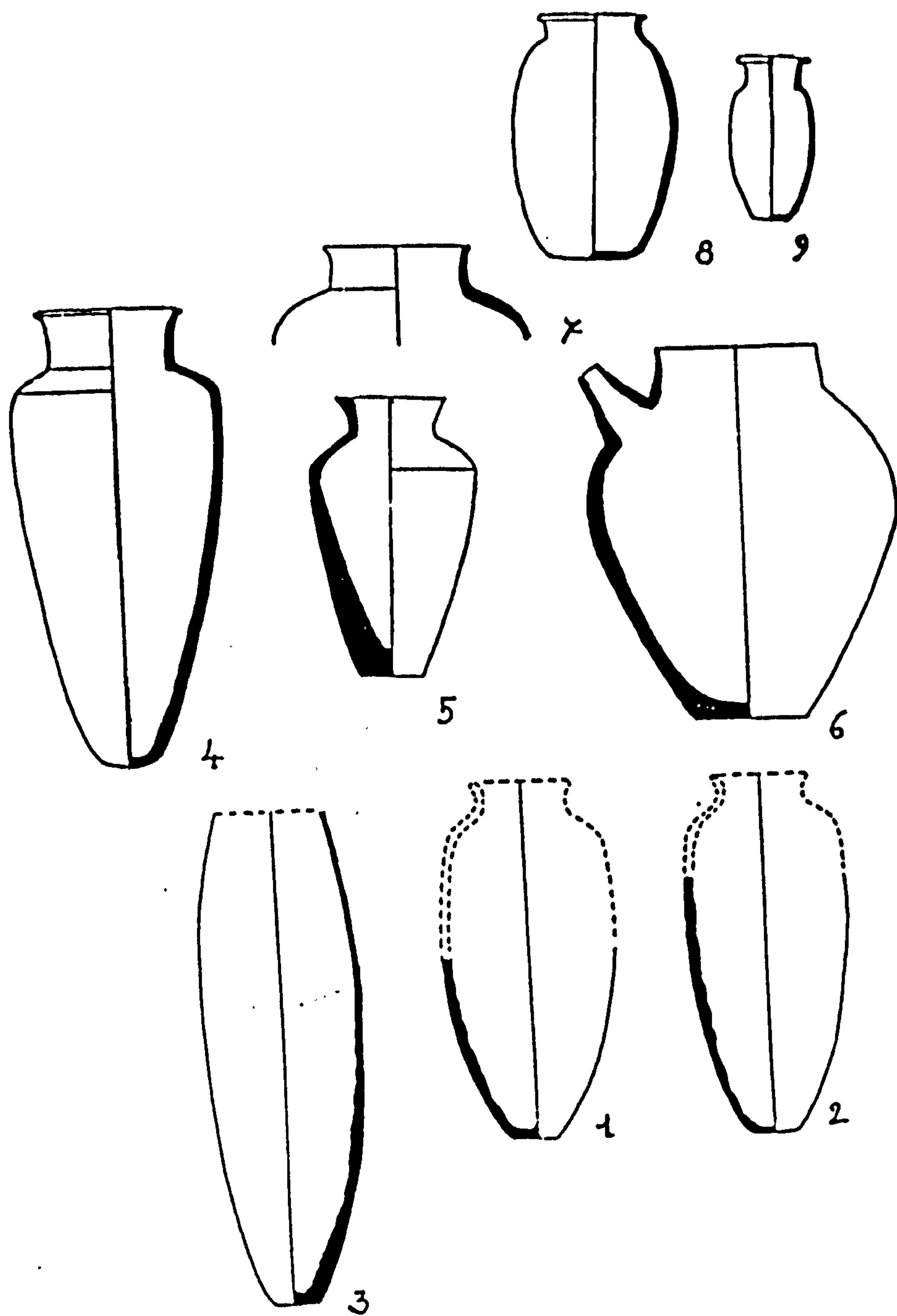
2

3

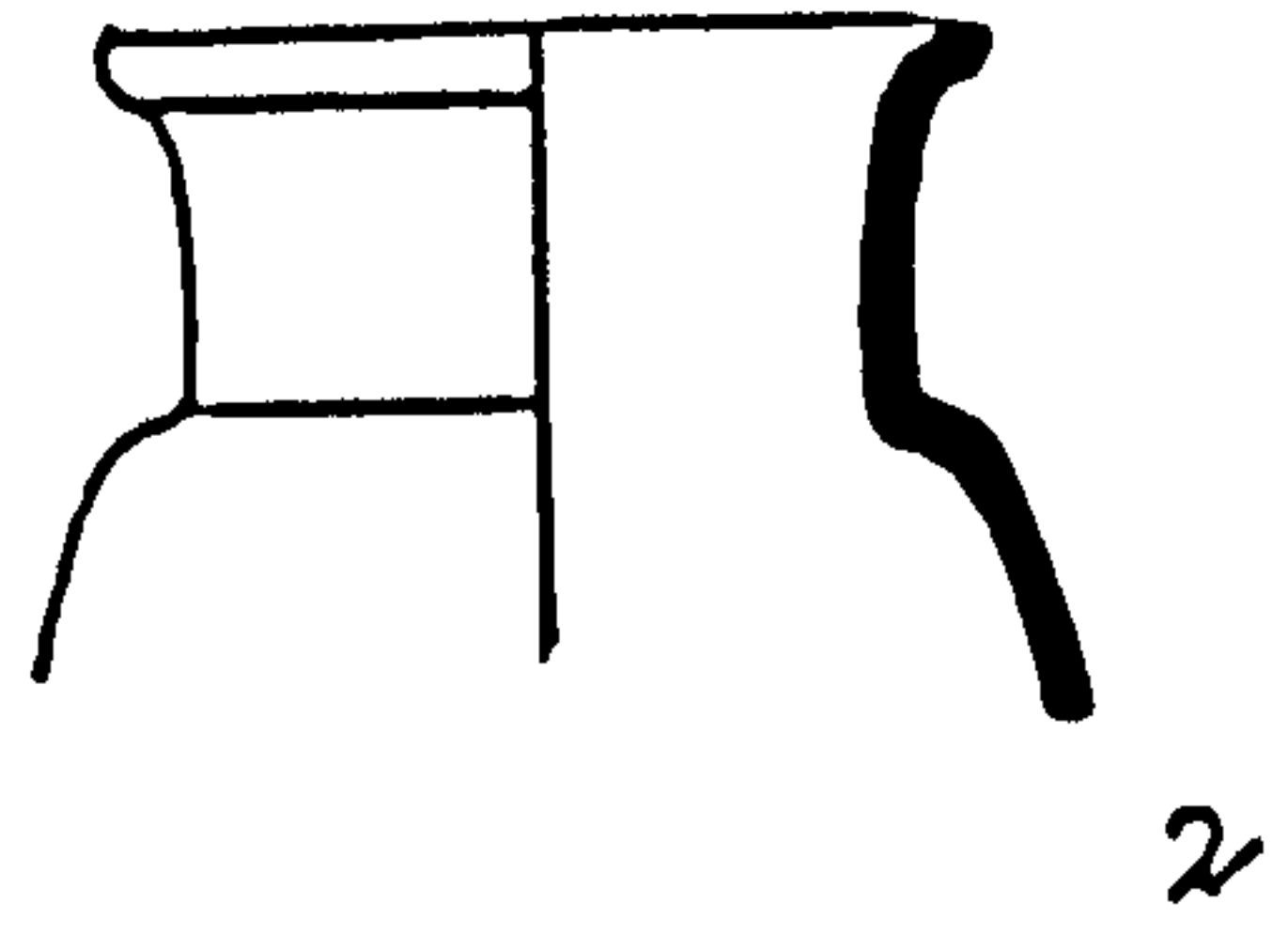

LIIIa



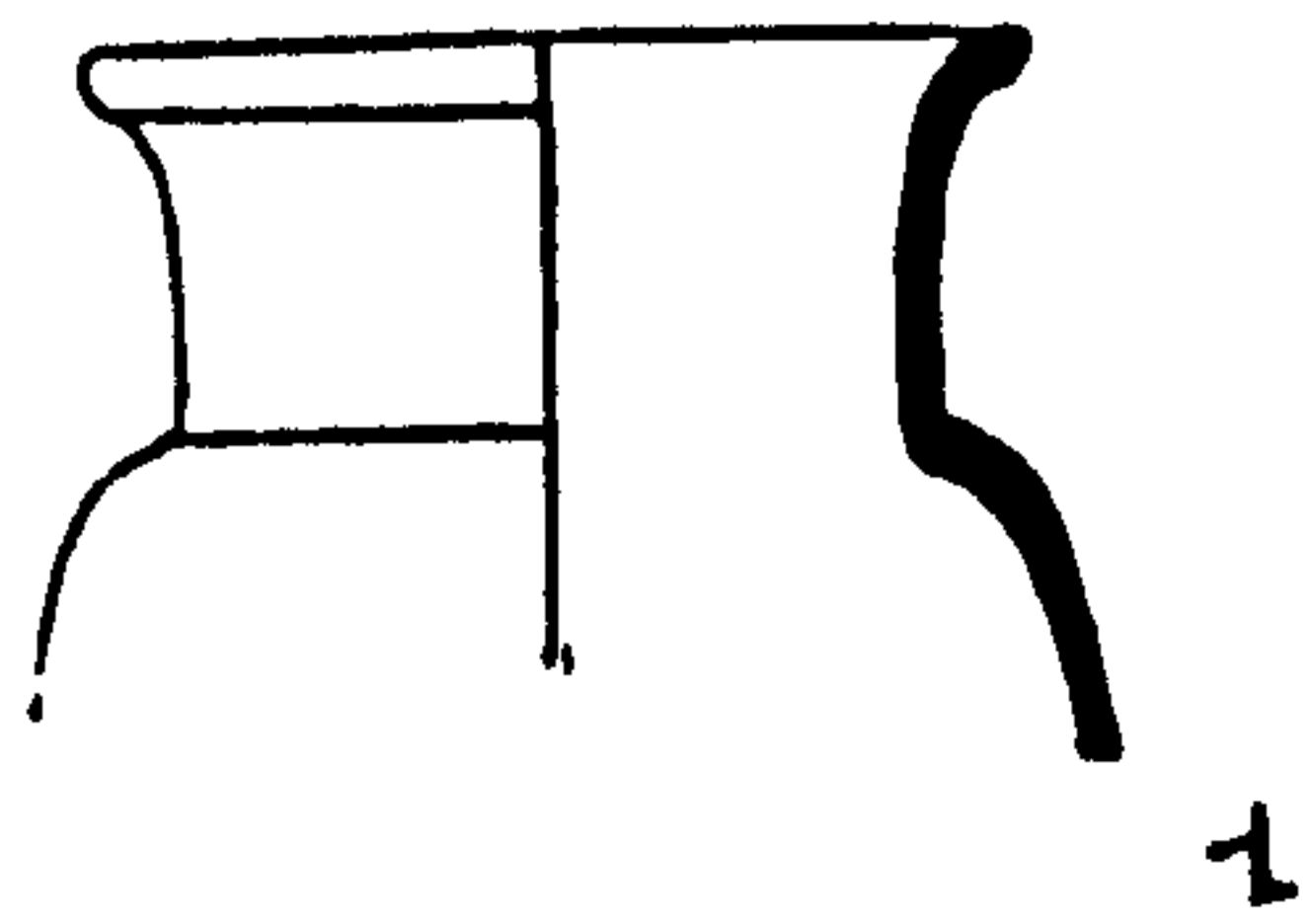
LIIIIa, I



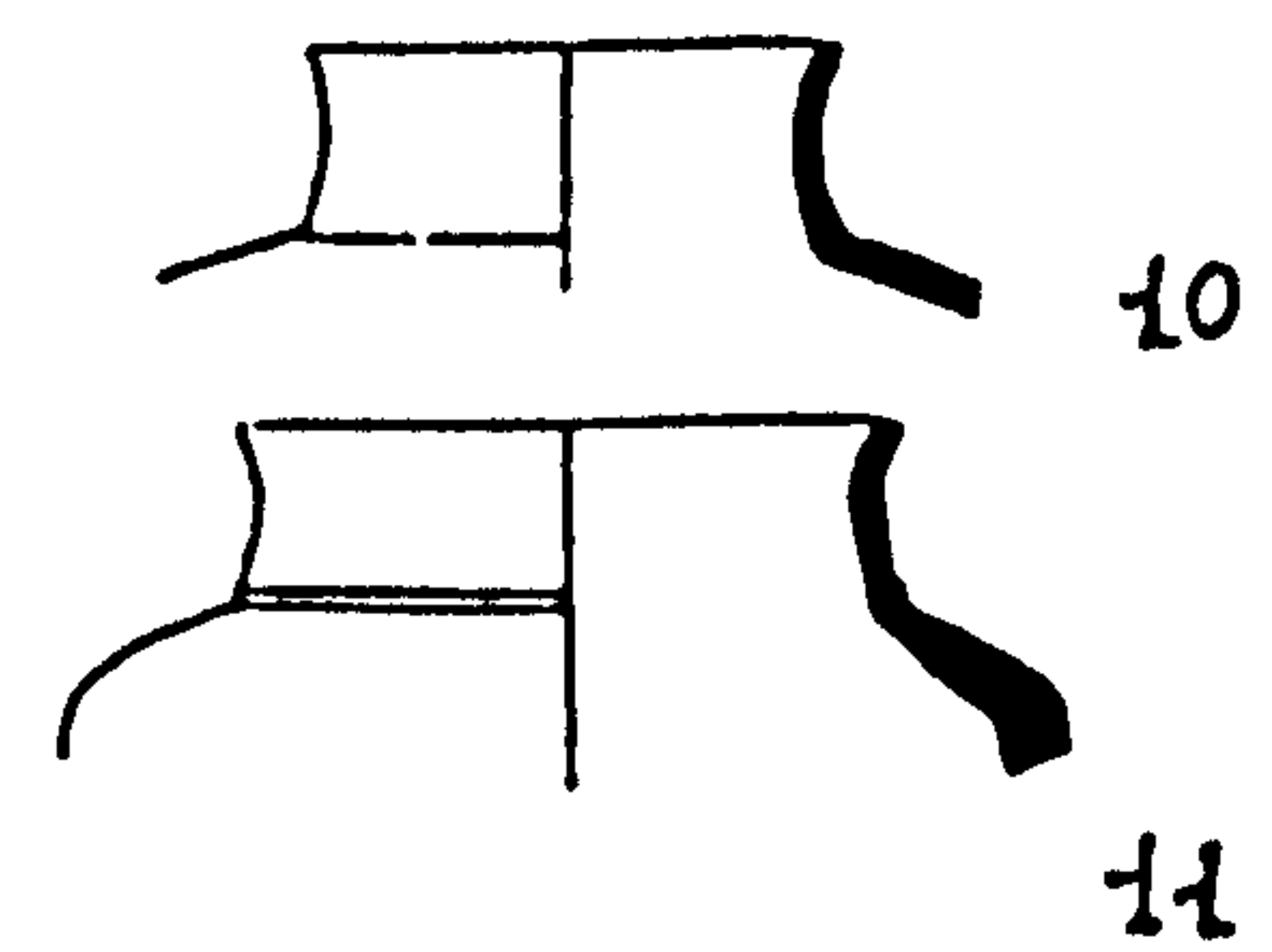
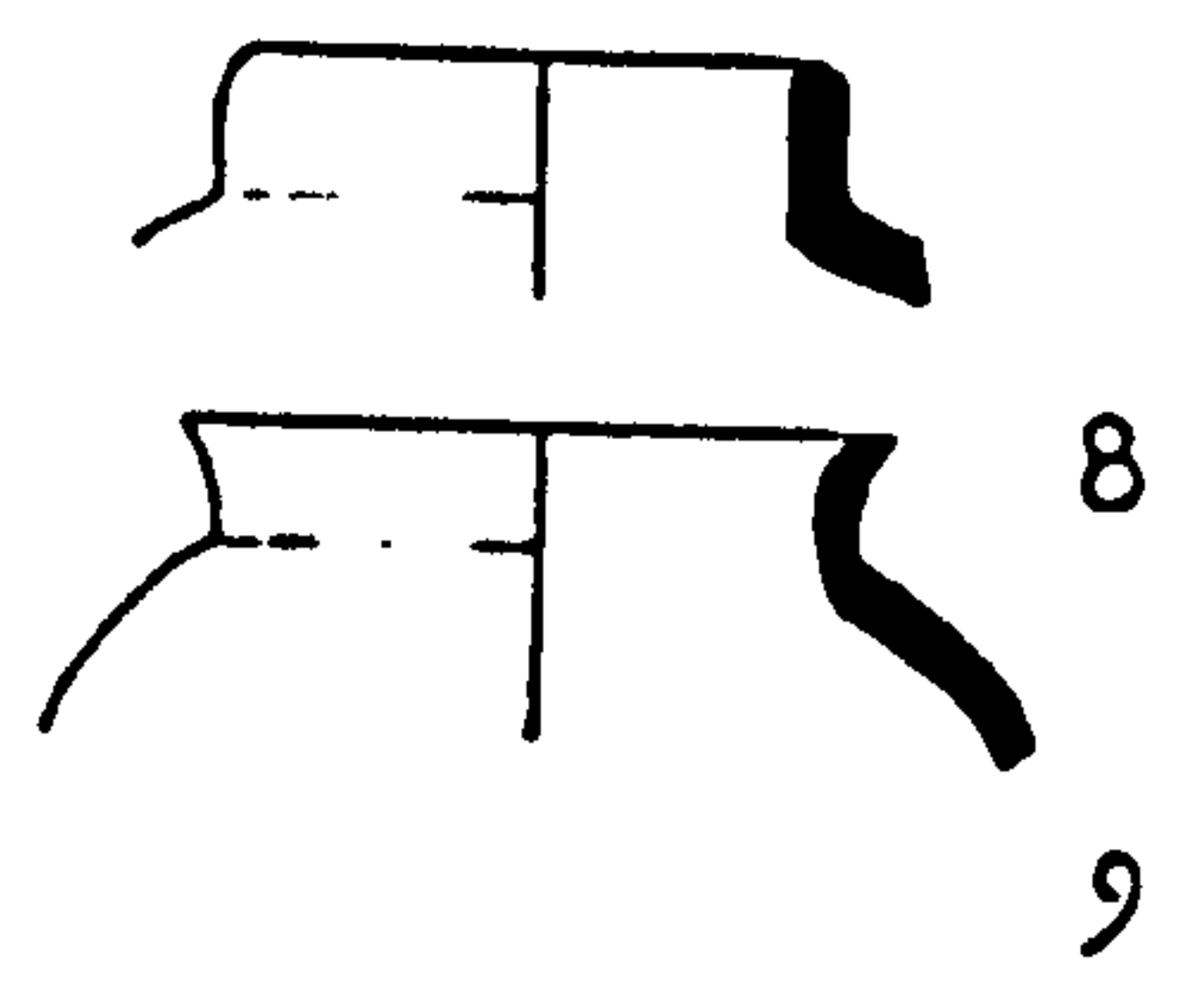
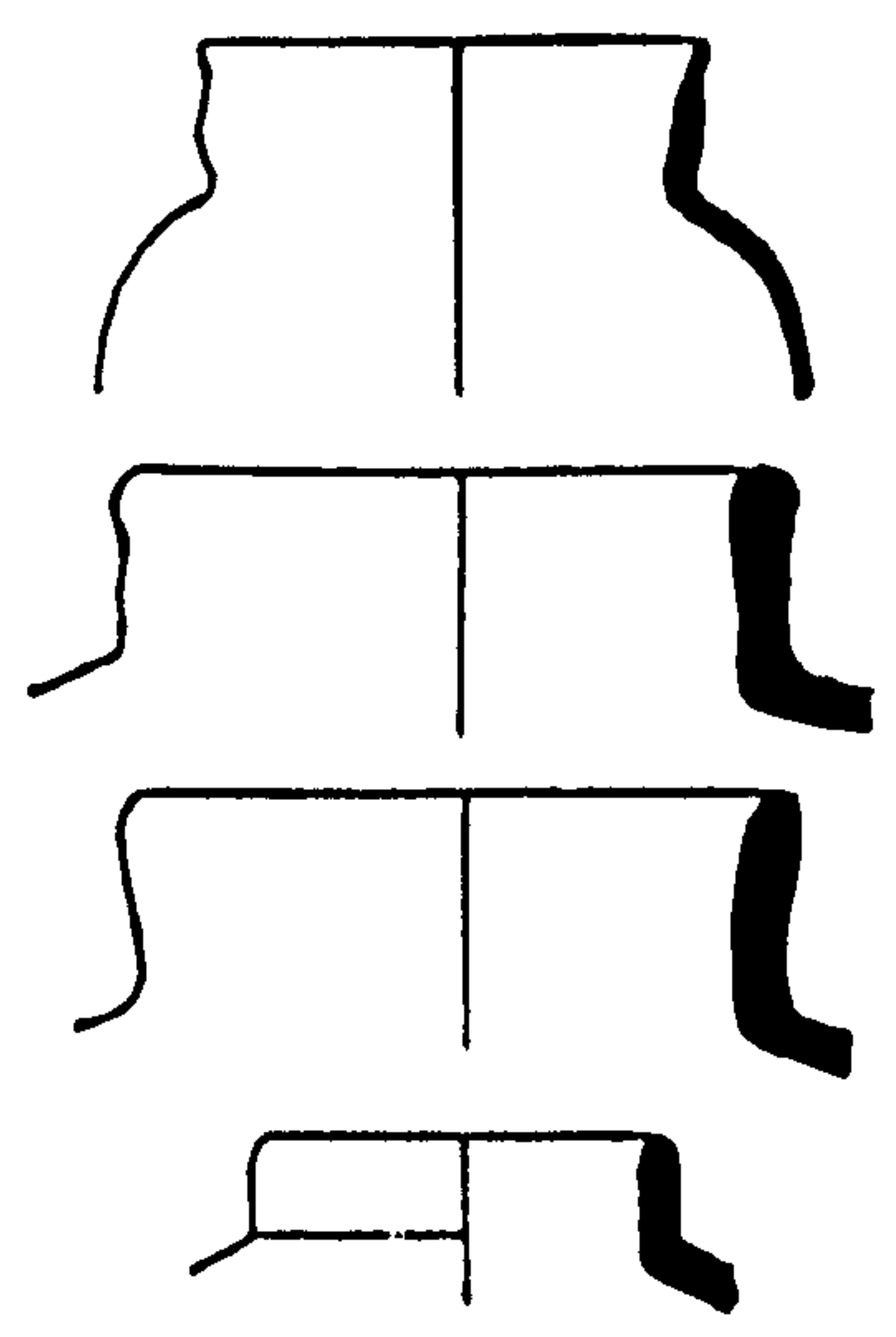
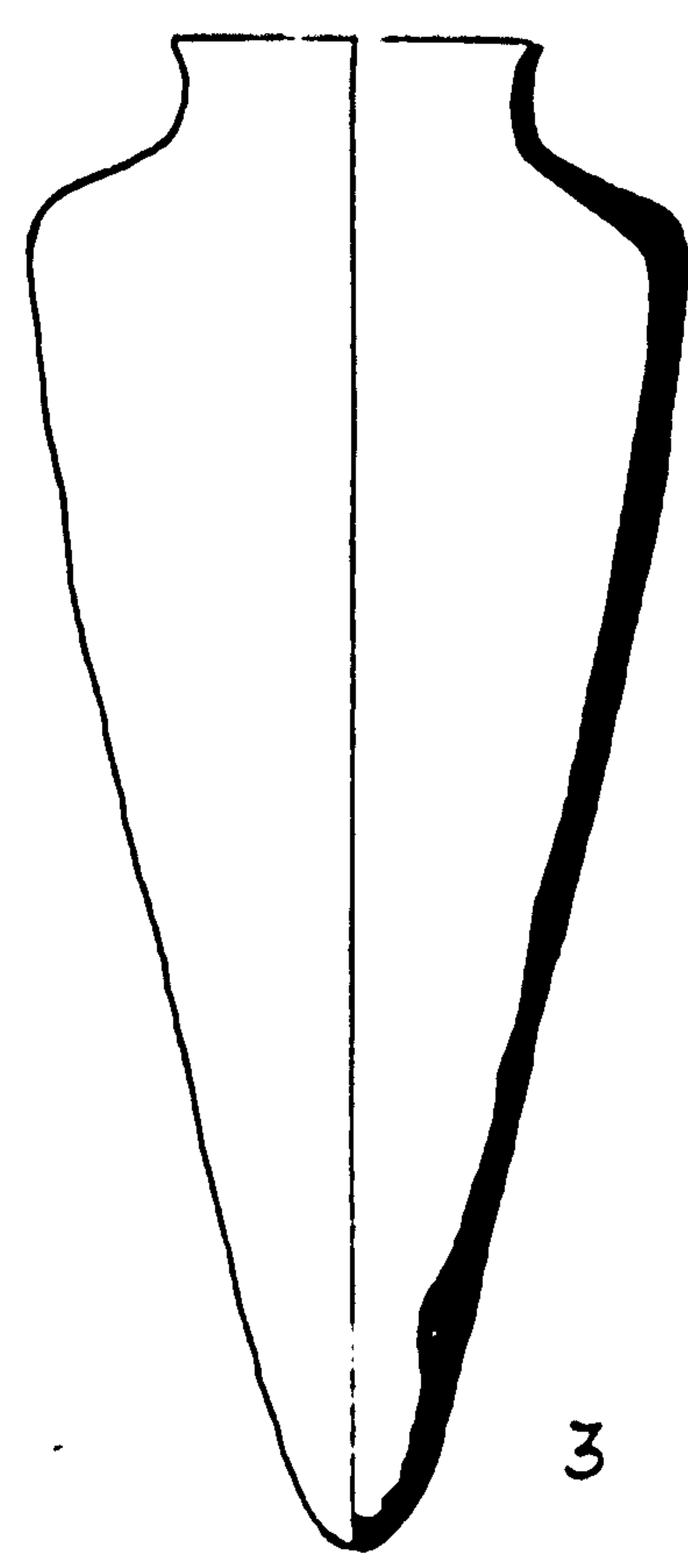

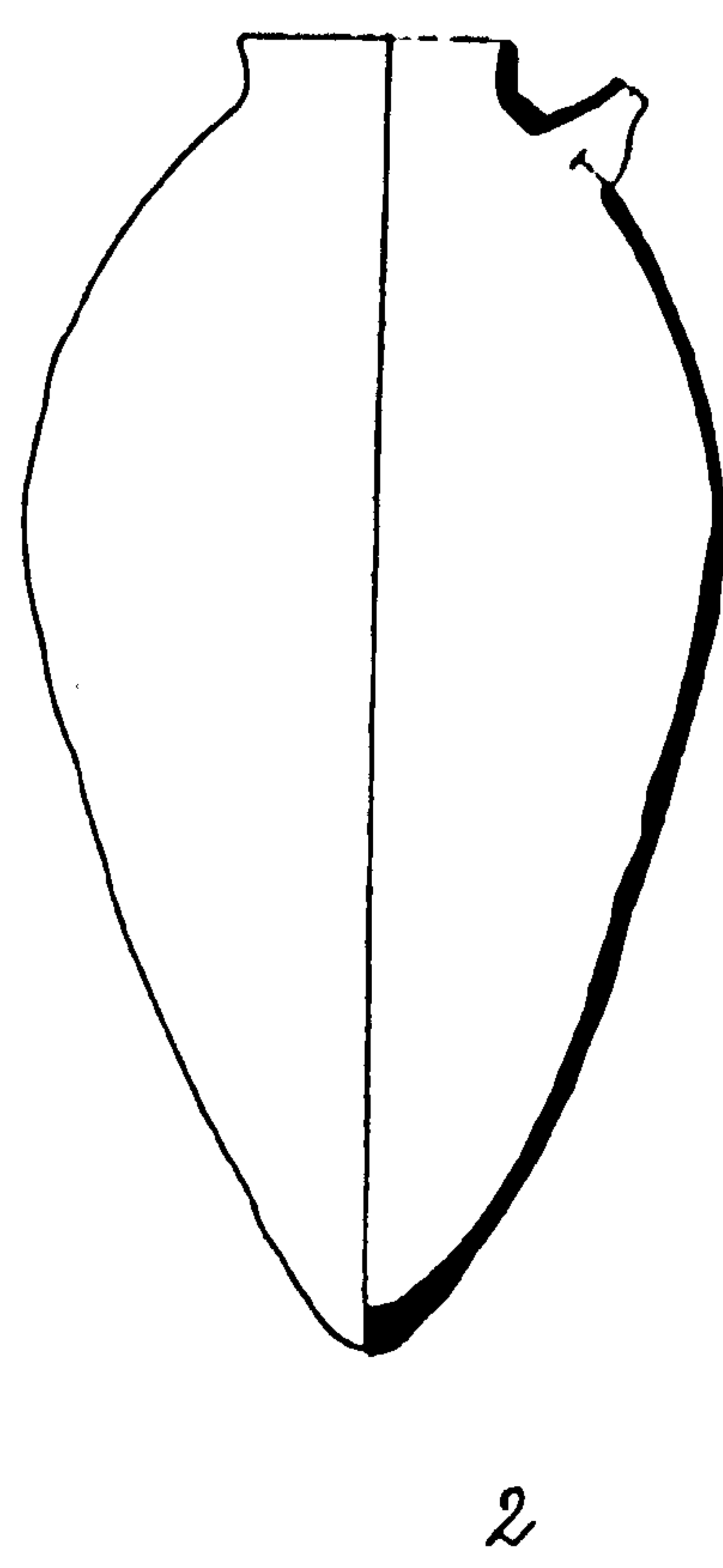
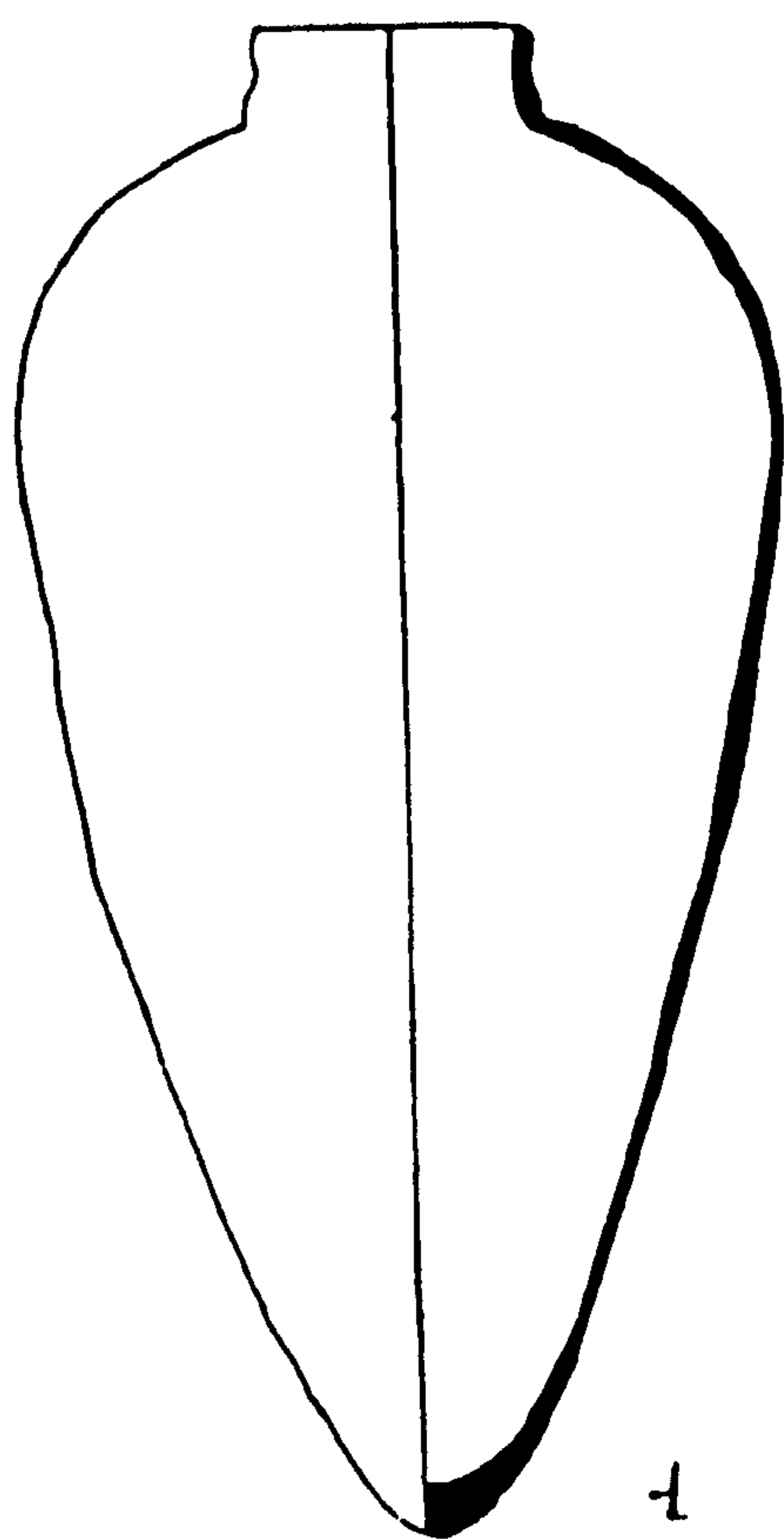
LIVa



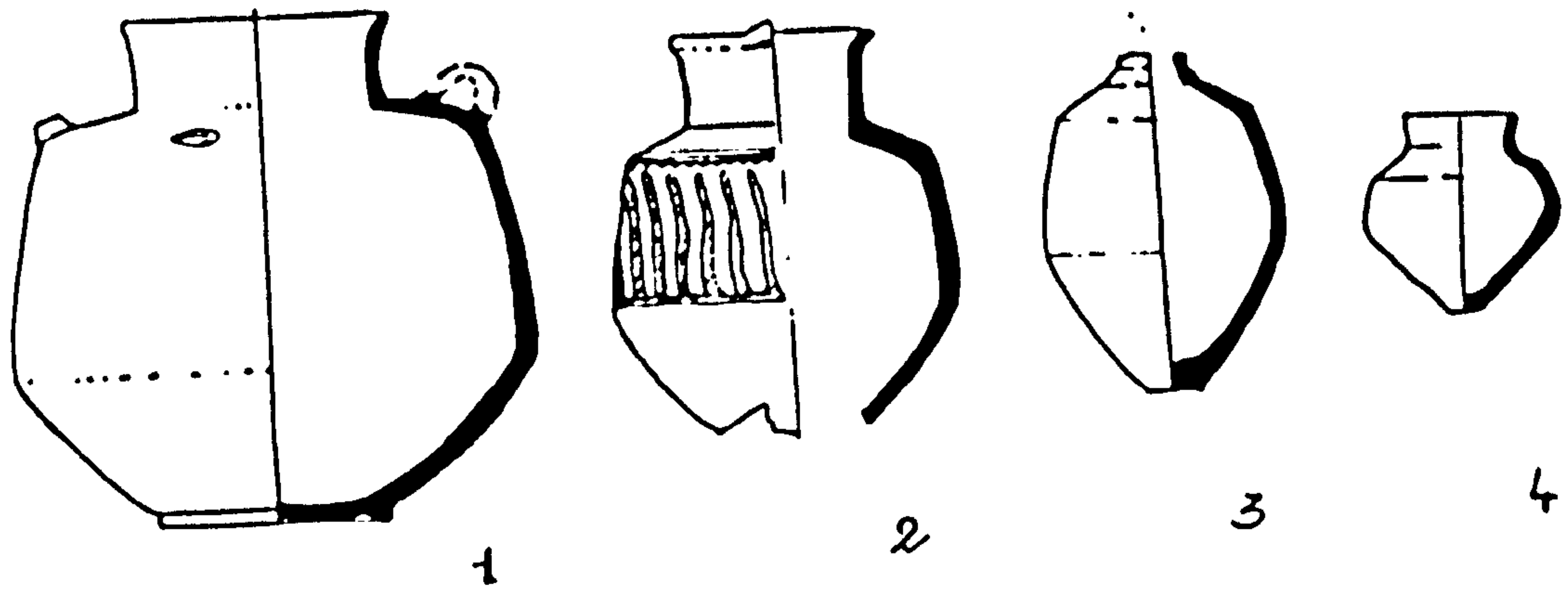
LIVa, I



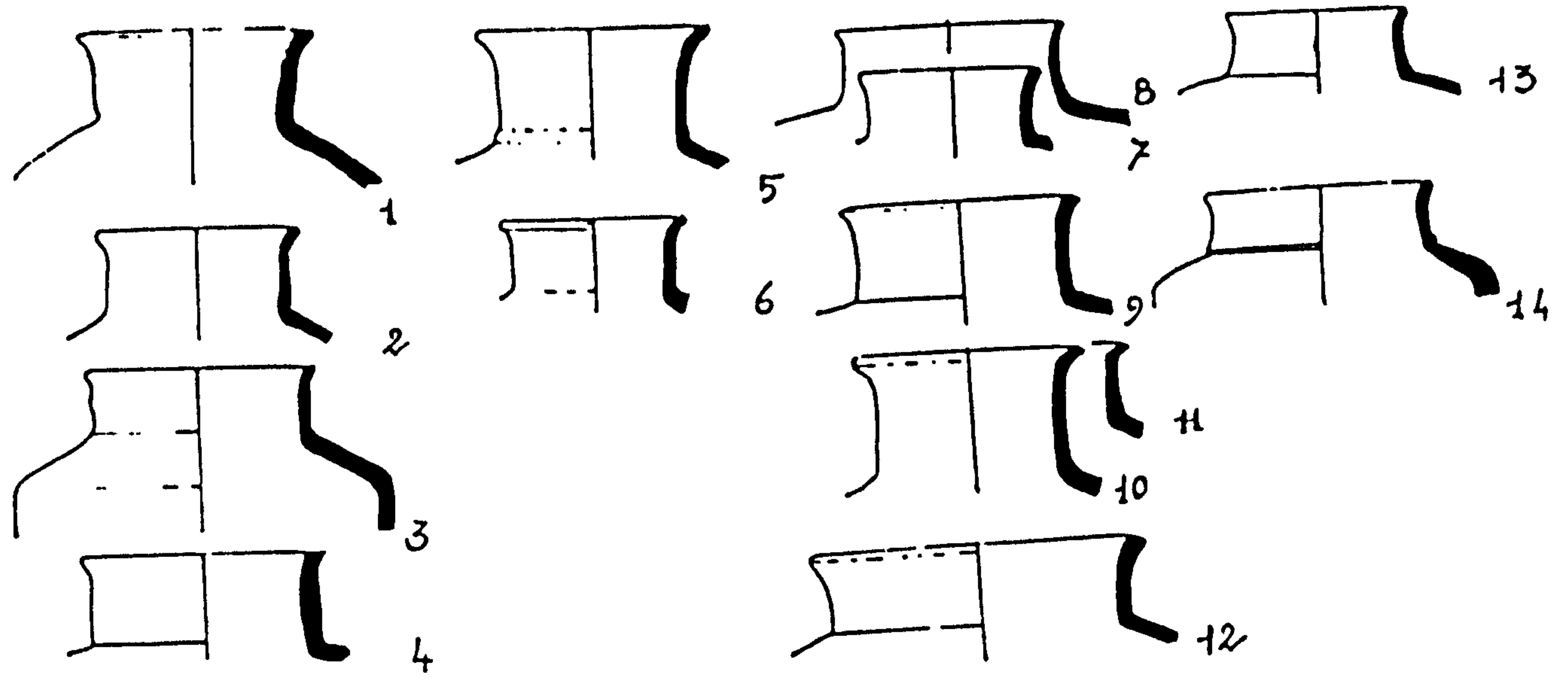
LVa



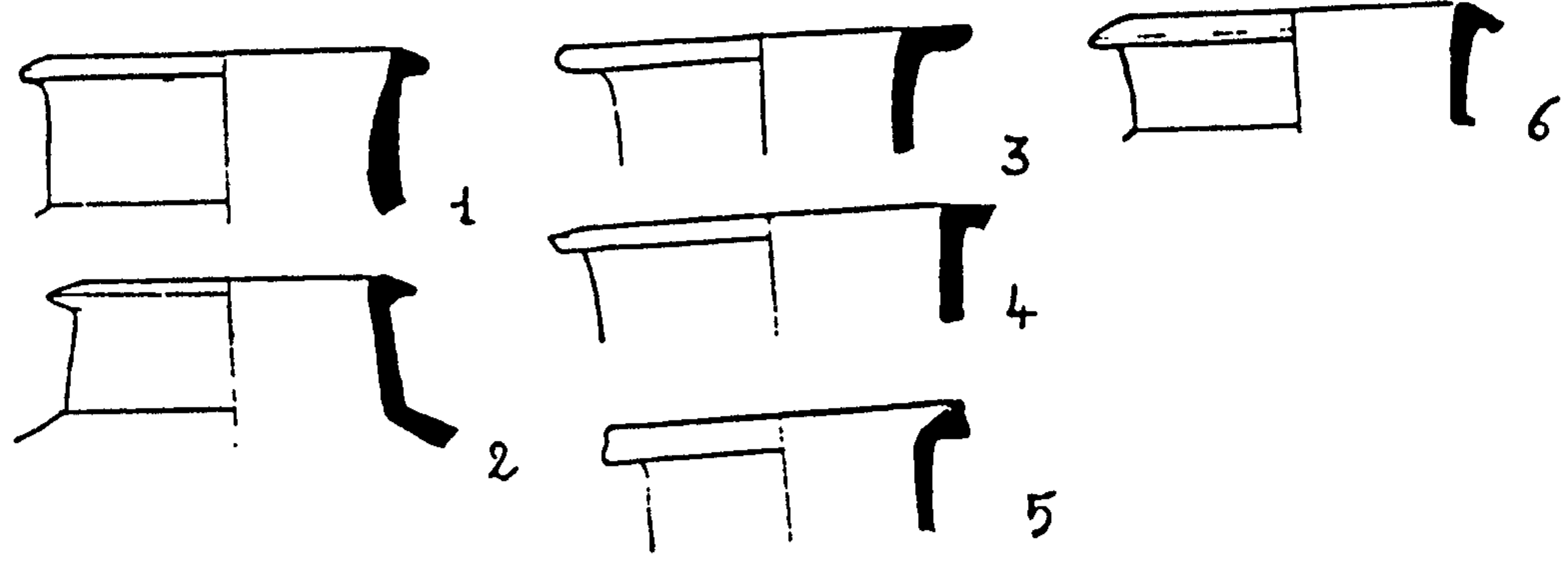
LVIa



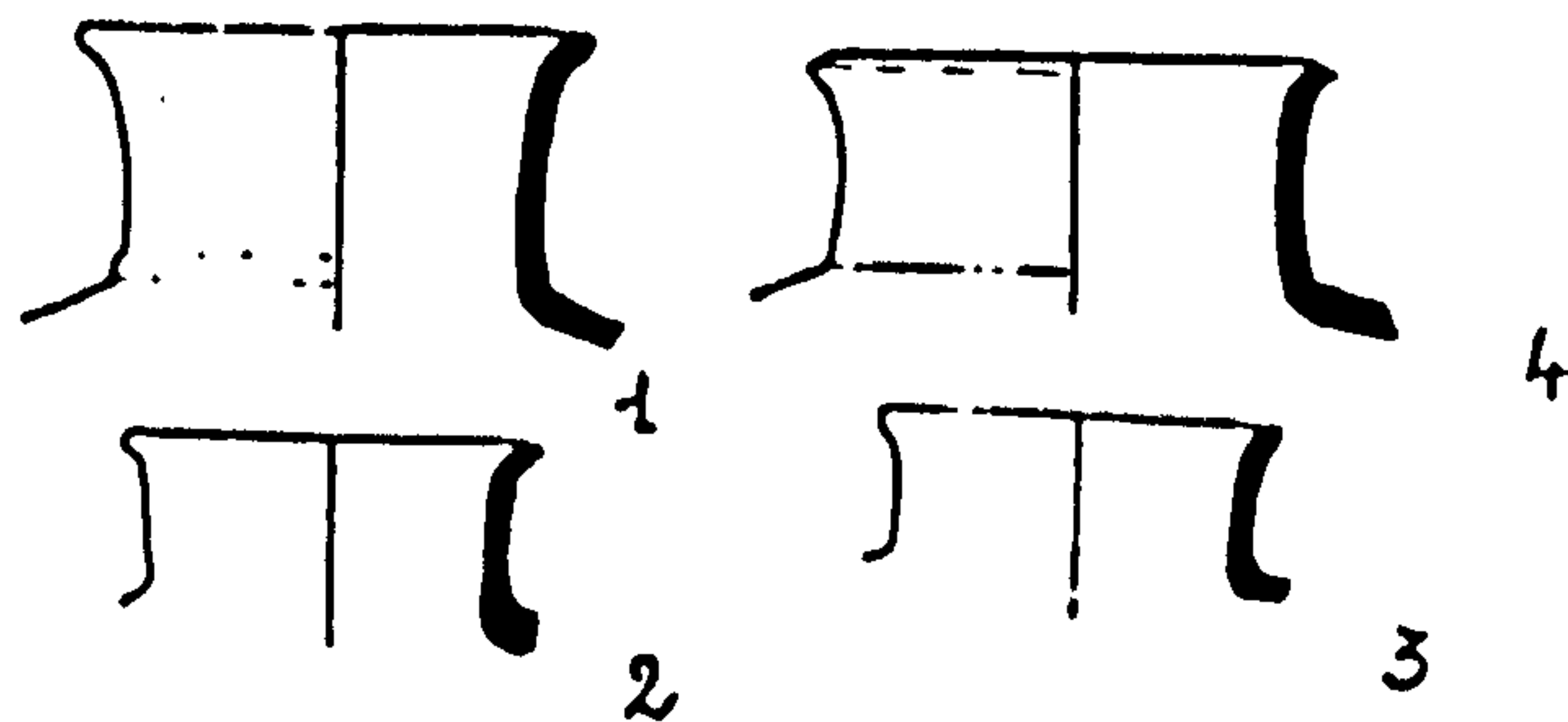
LVIIa



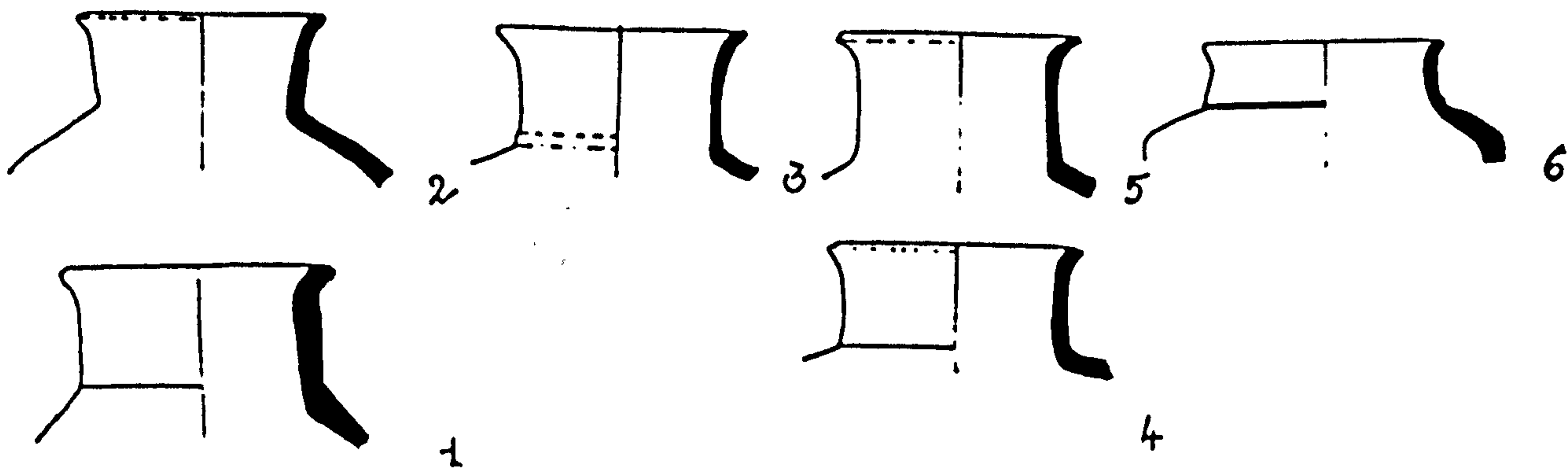
LVIIa, I



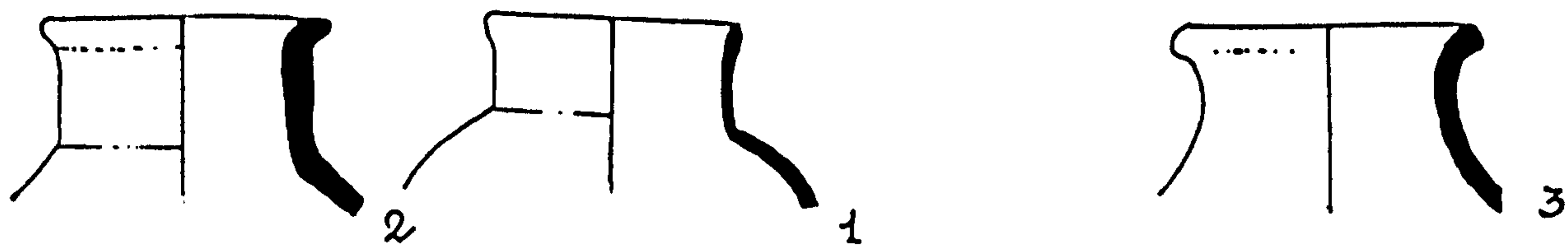
LVIIa, II



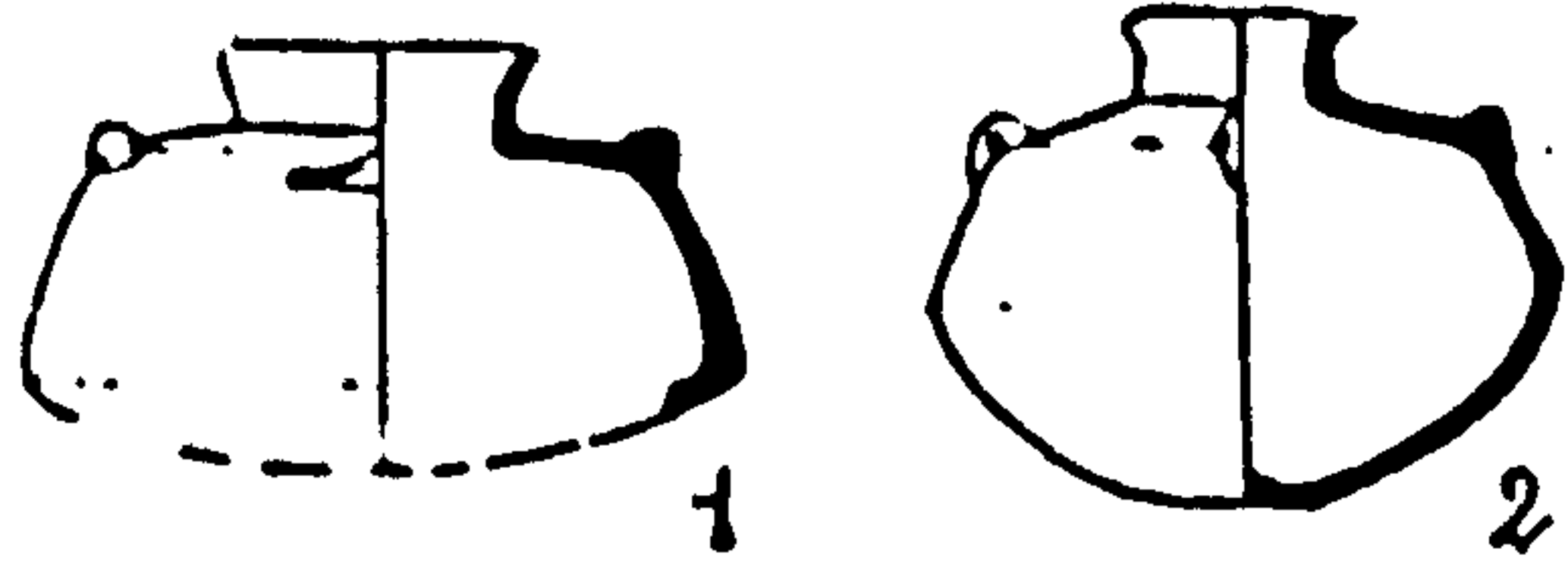
LVIIa, III



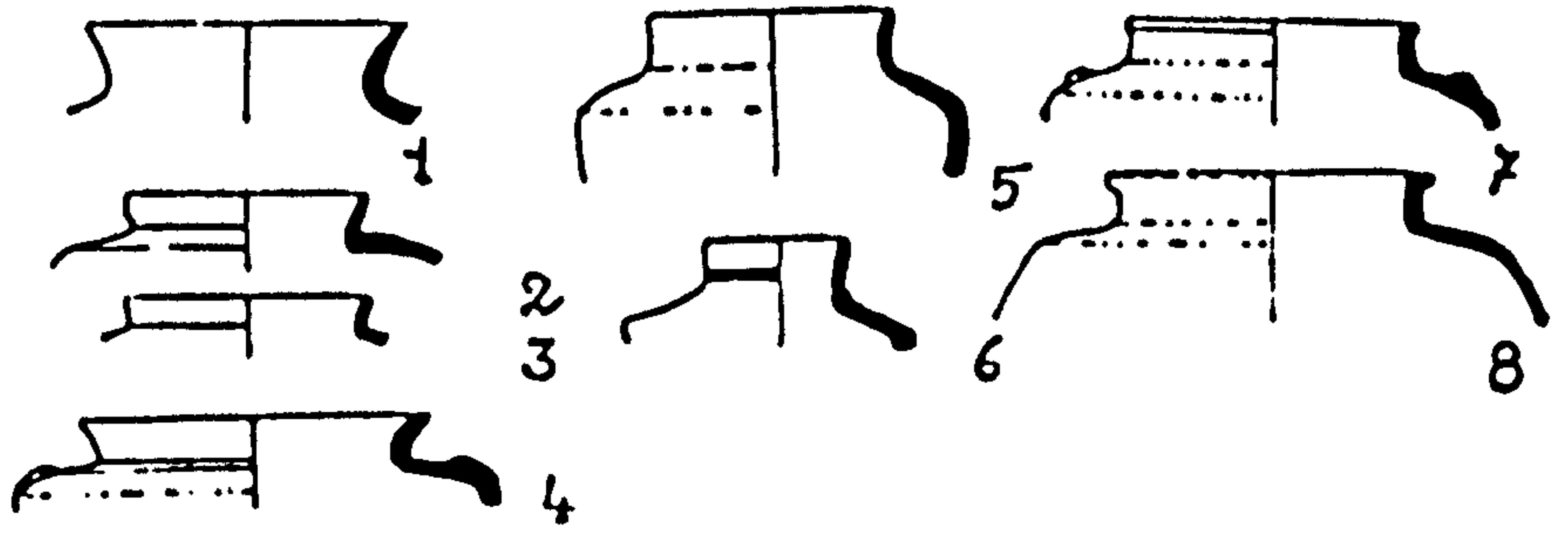
LVIIa, IV



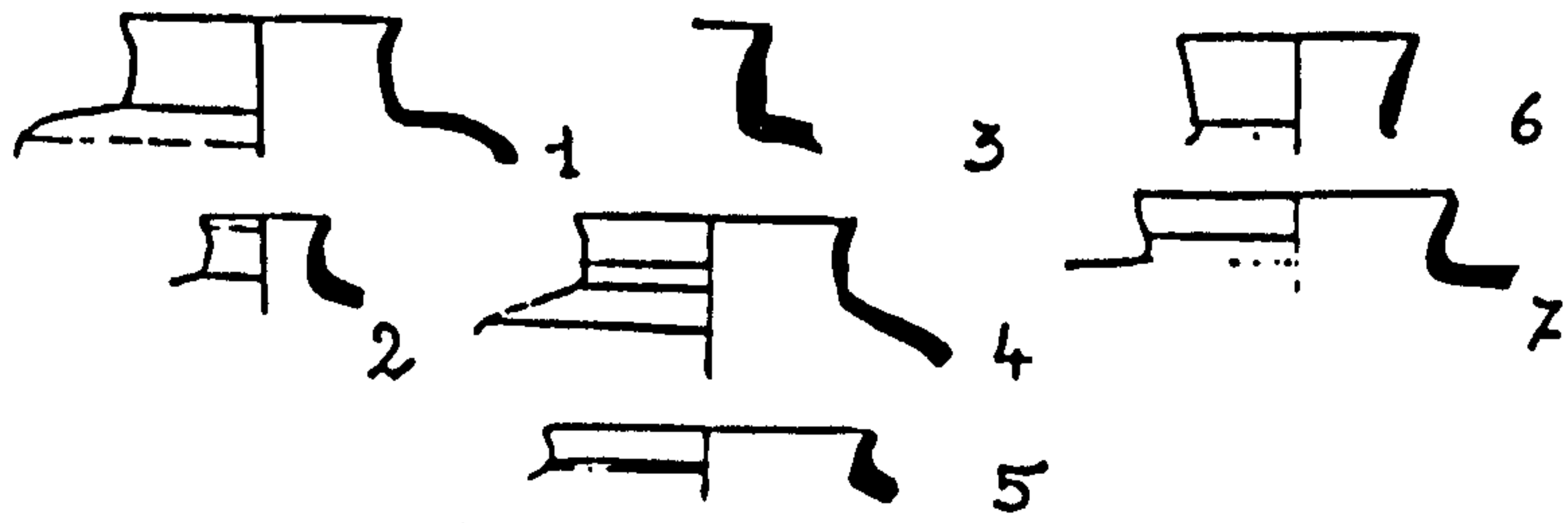
LVIIIa



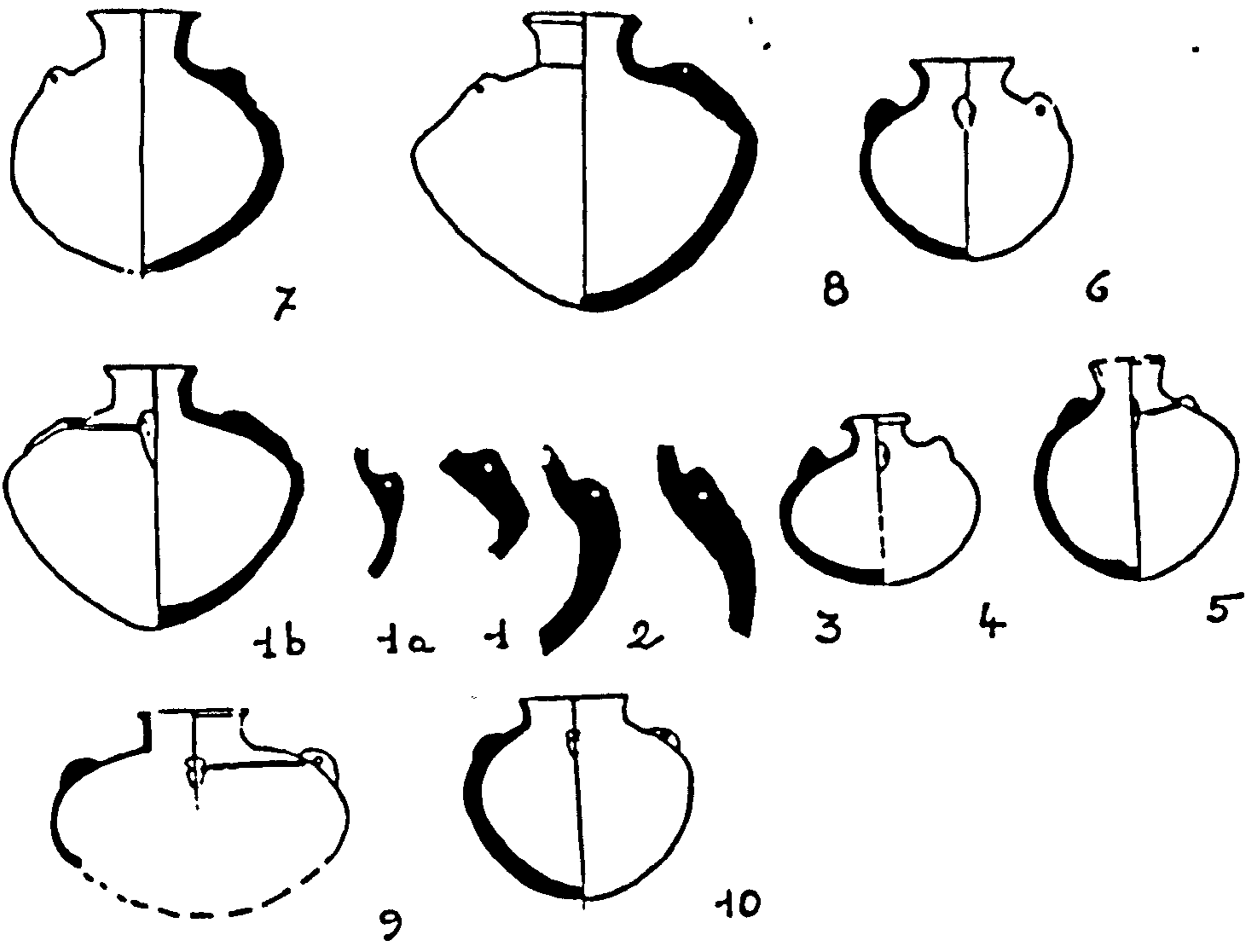
LIXa



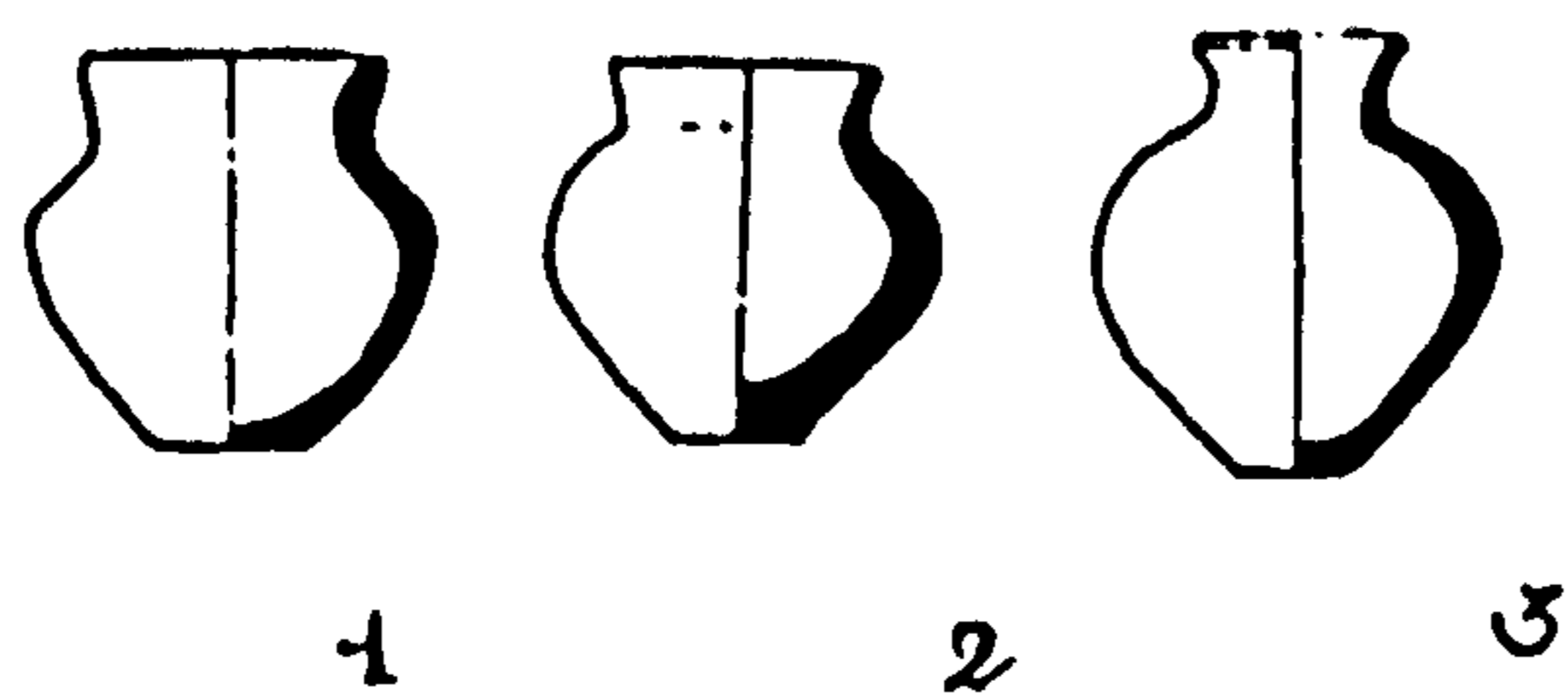
LXa



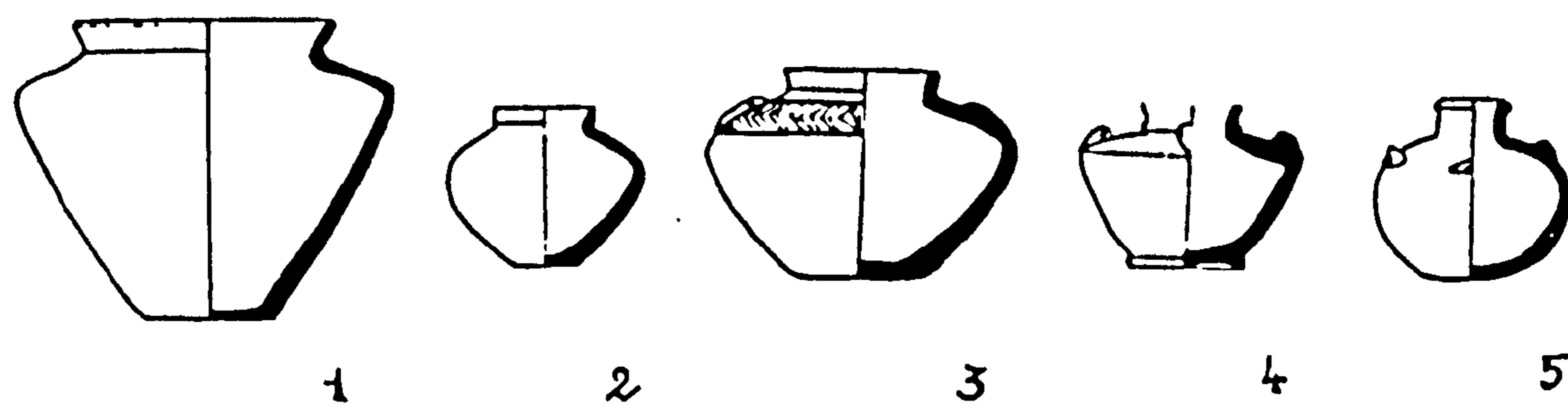
LXIa



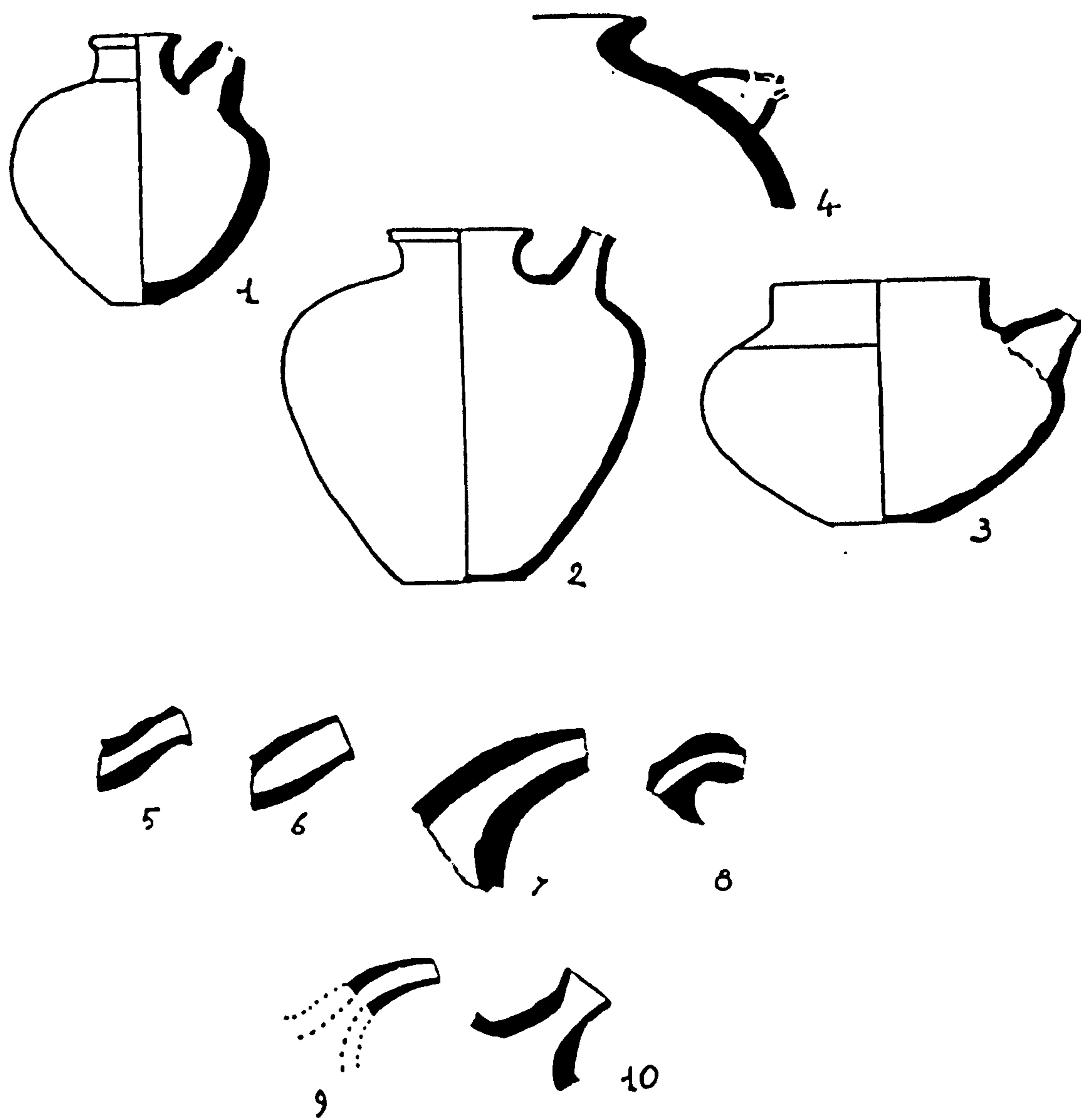
LXIIa, Ia



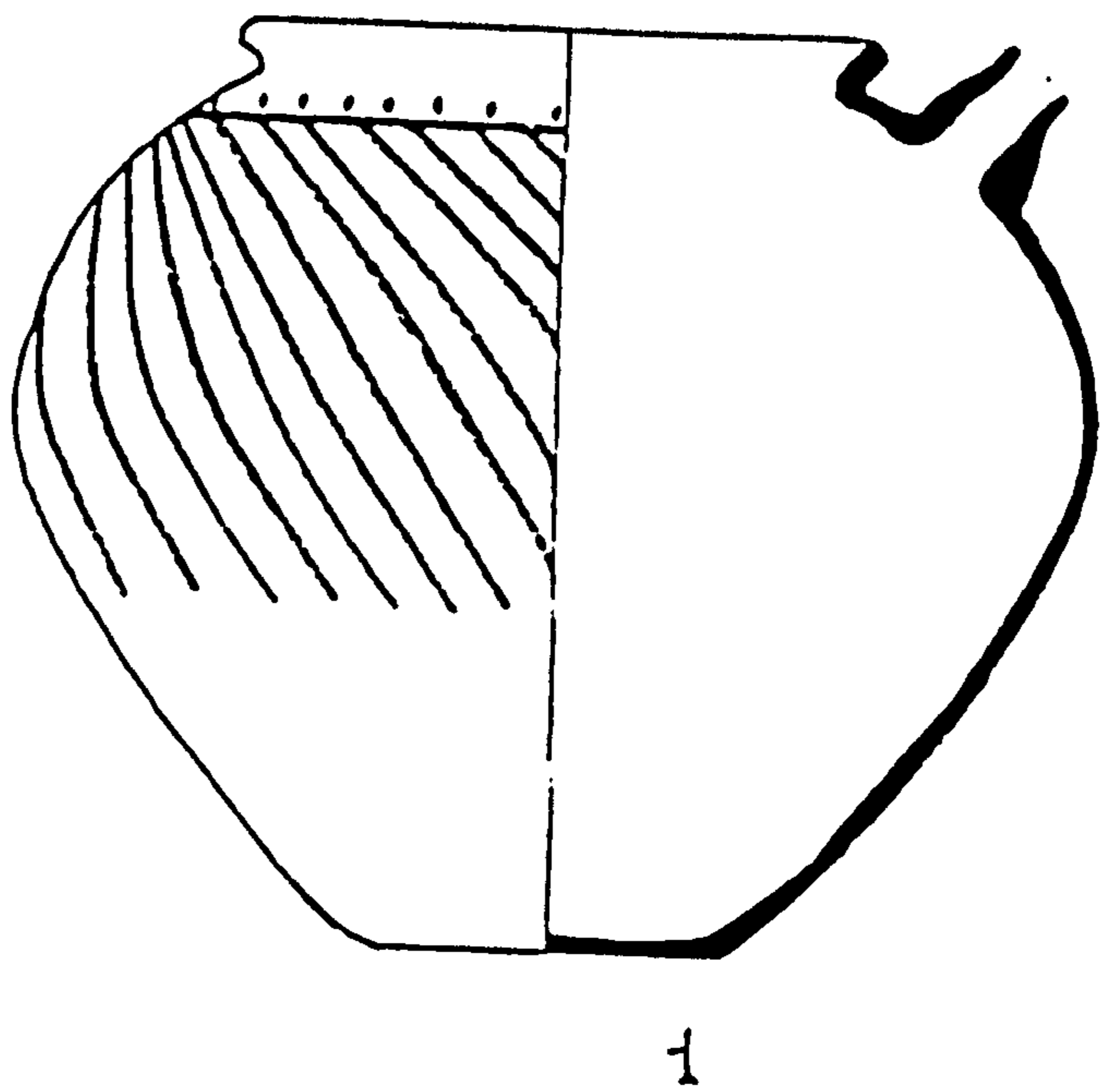
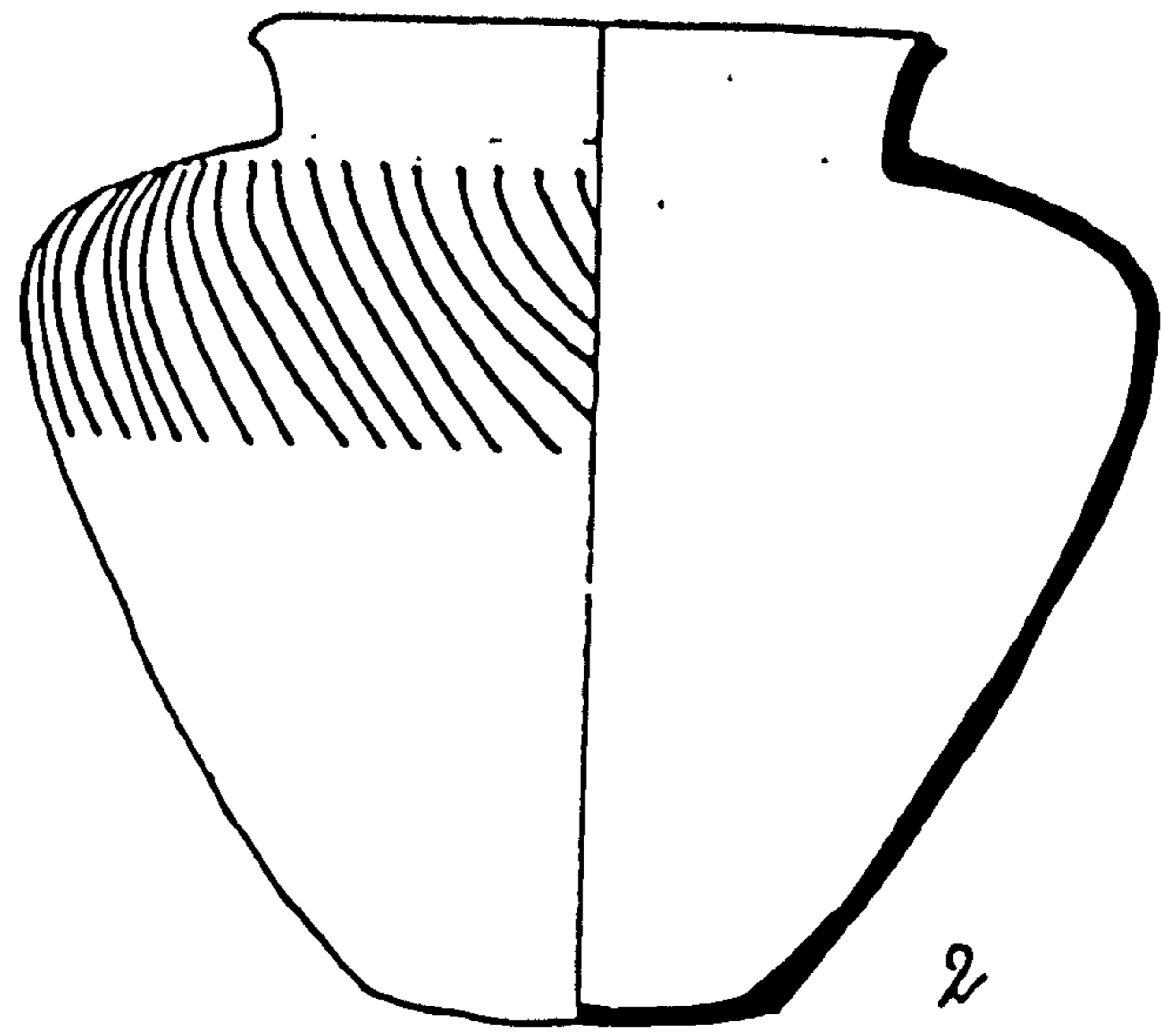
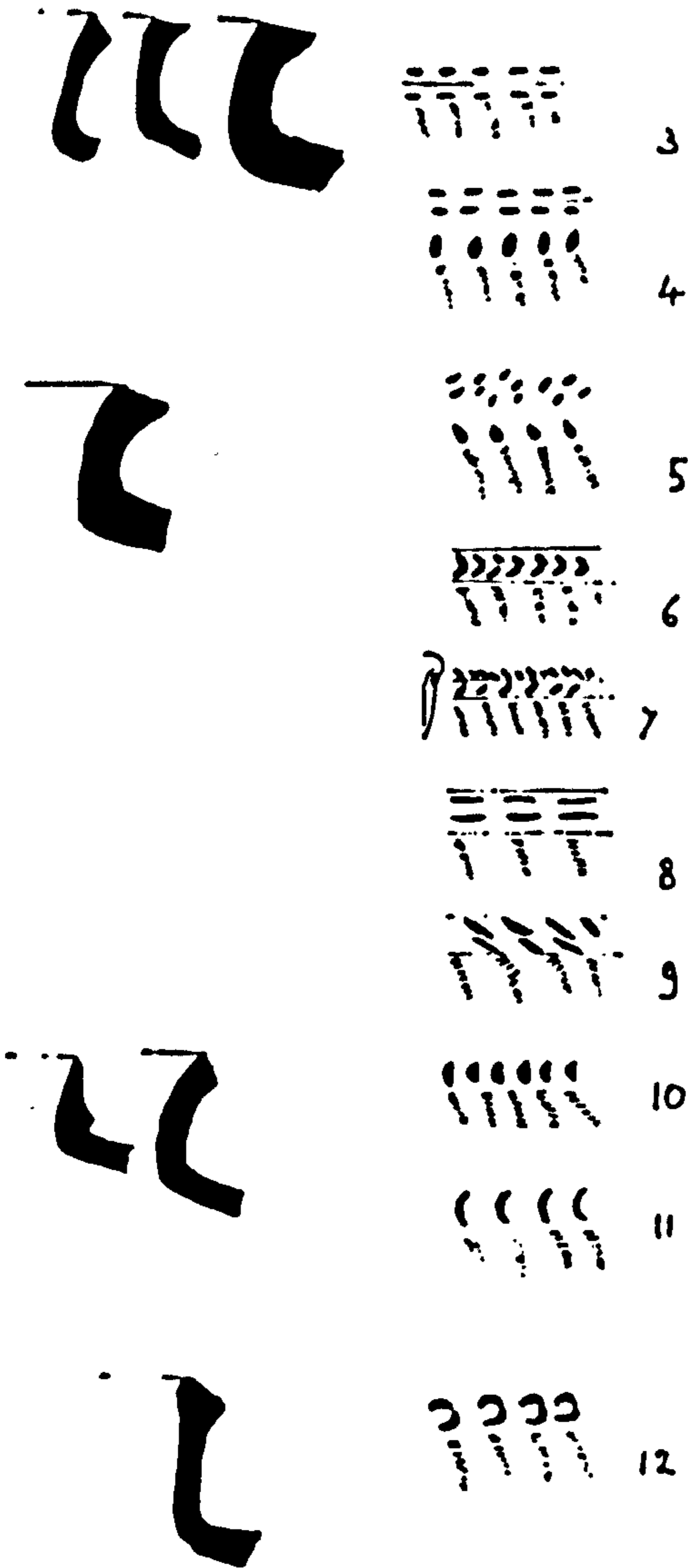
LXIIa, Ib



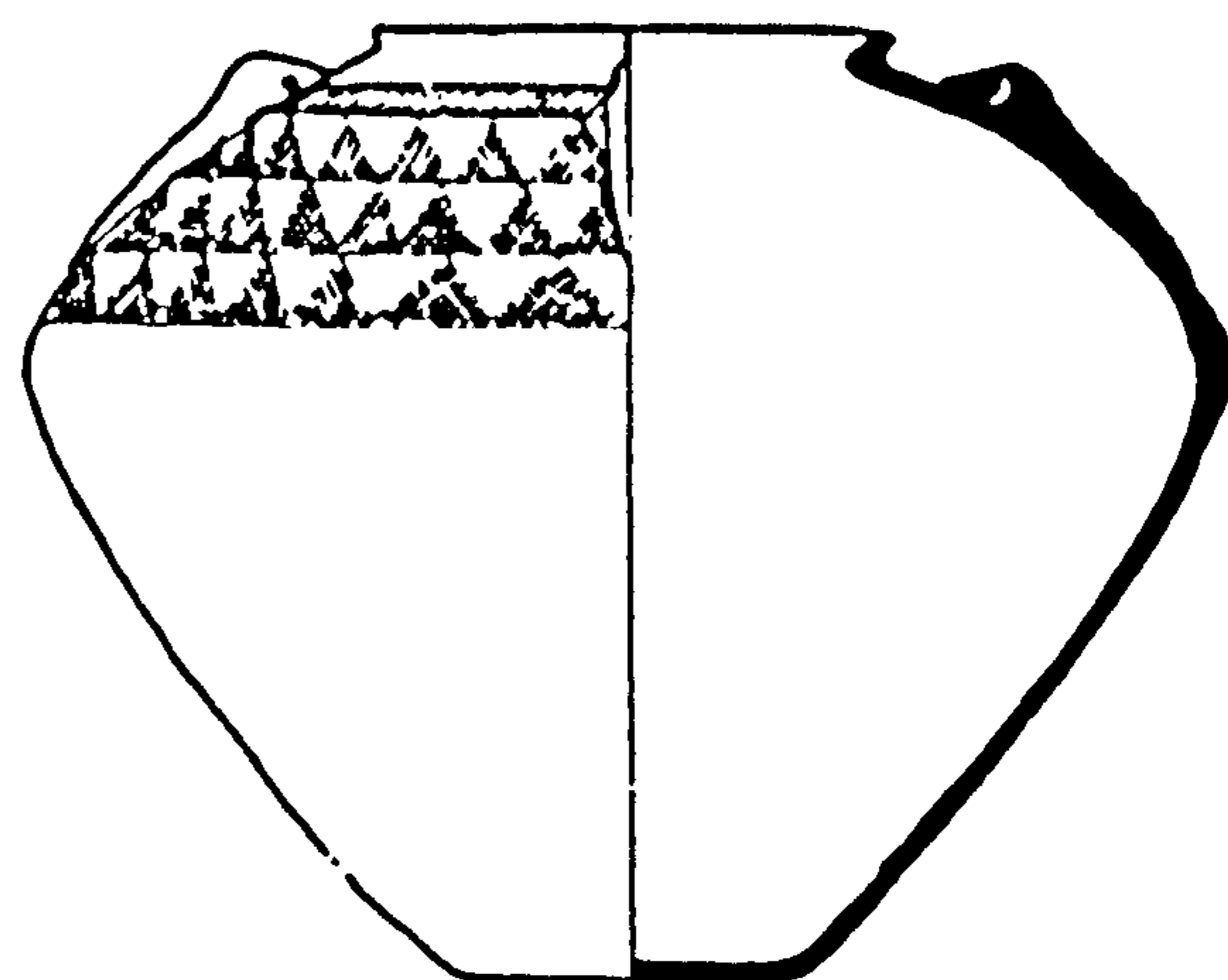


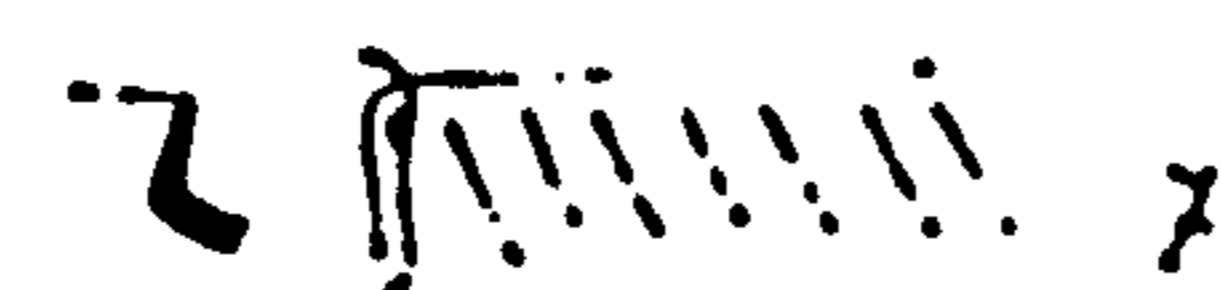
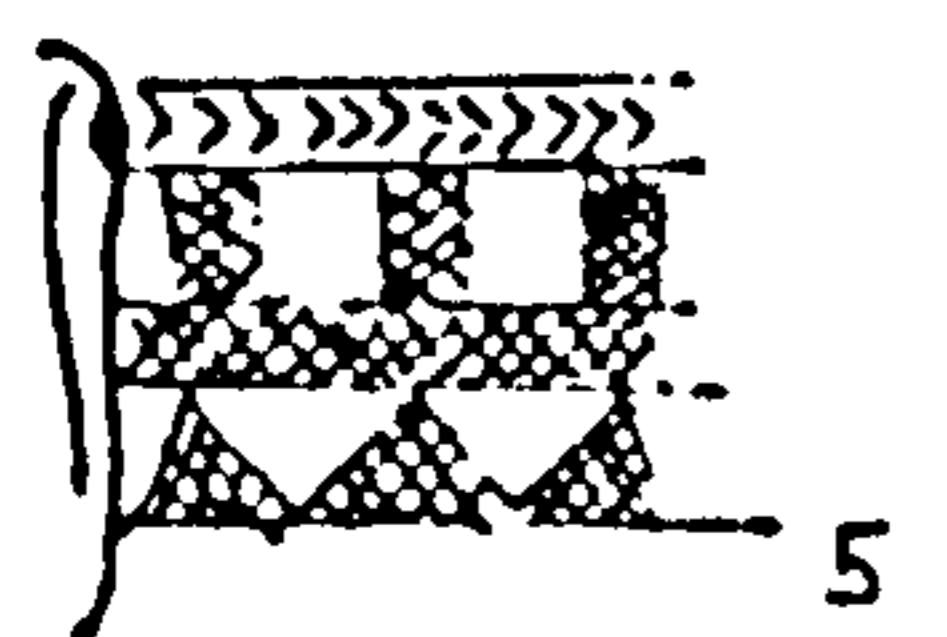
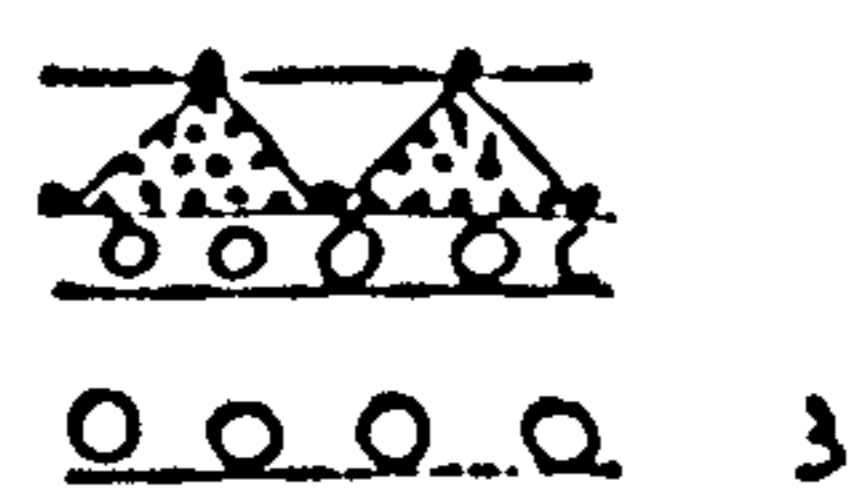
LXIIa, I



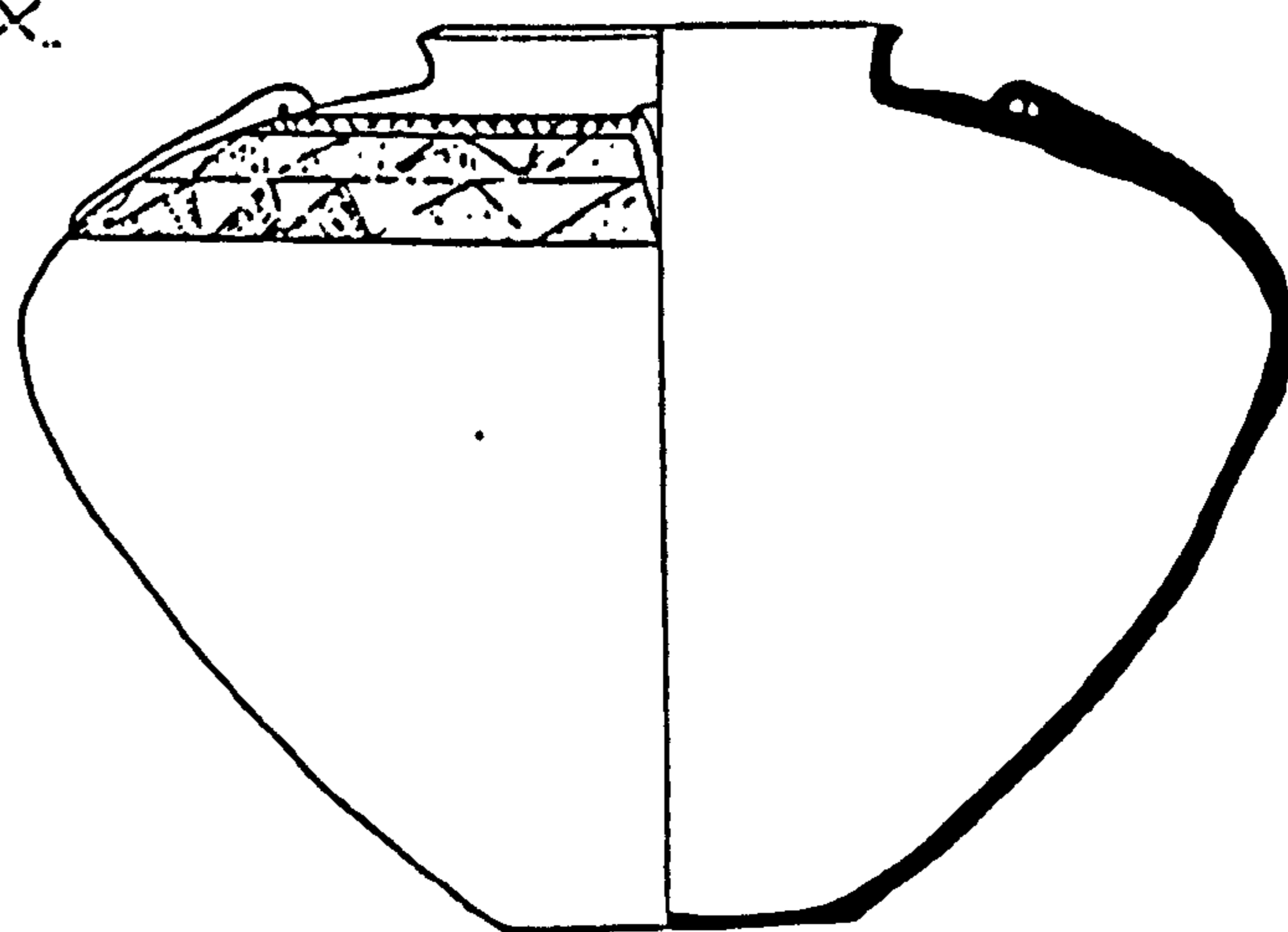
LXIIa



LXIIIa

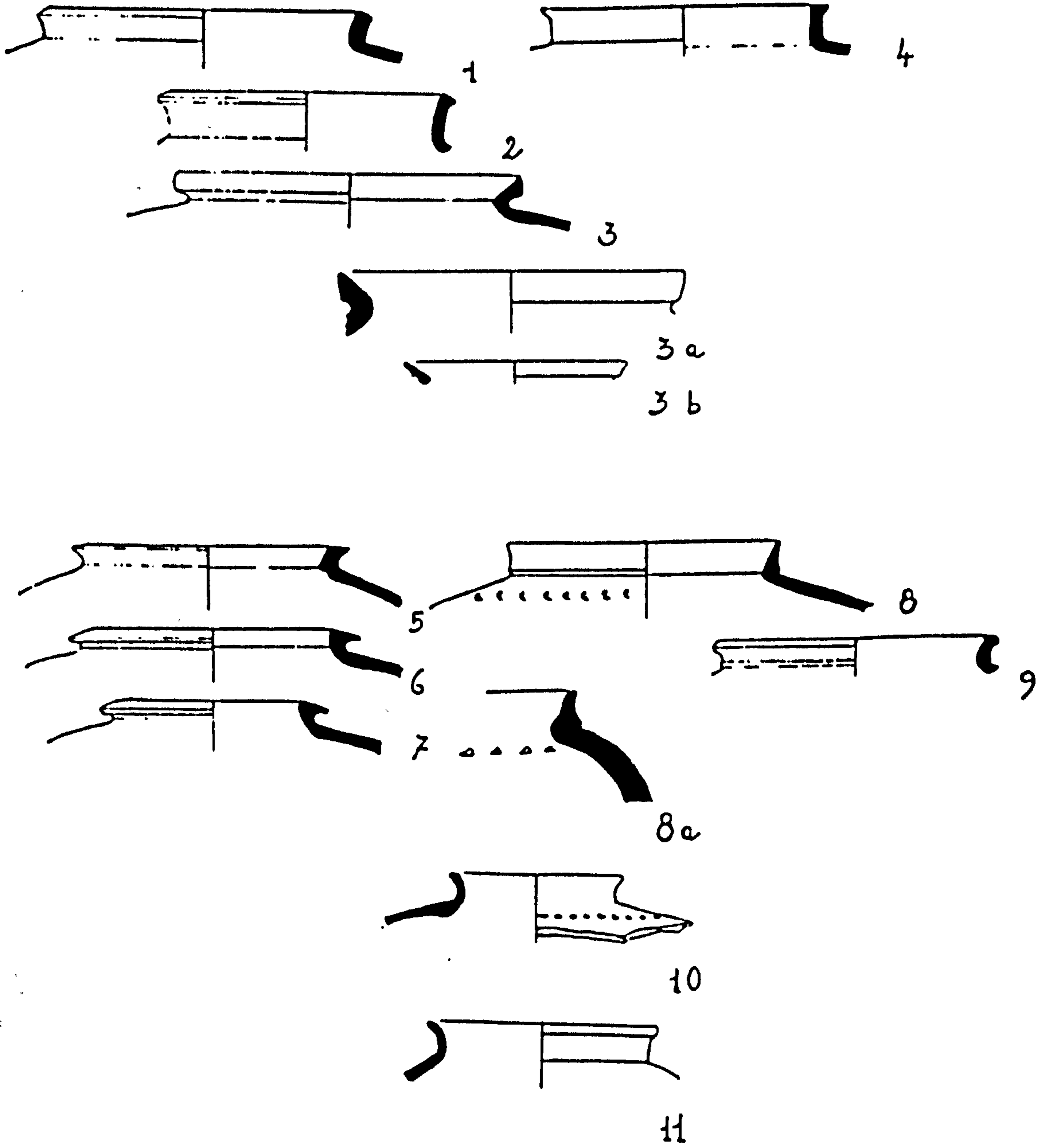


1

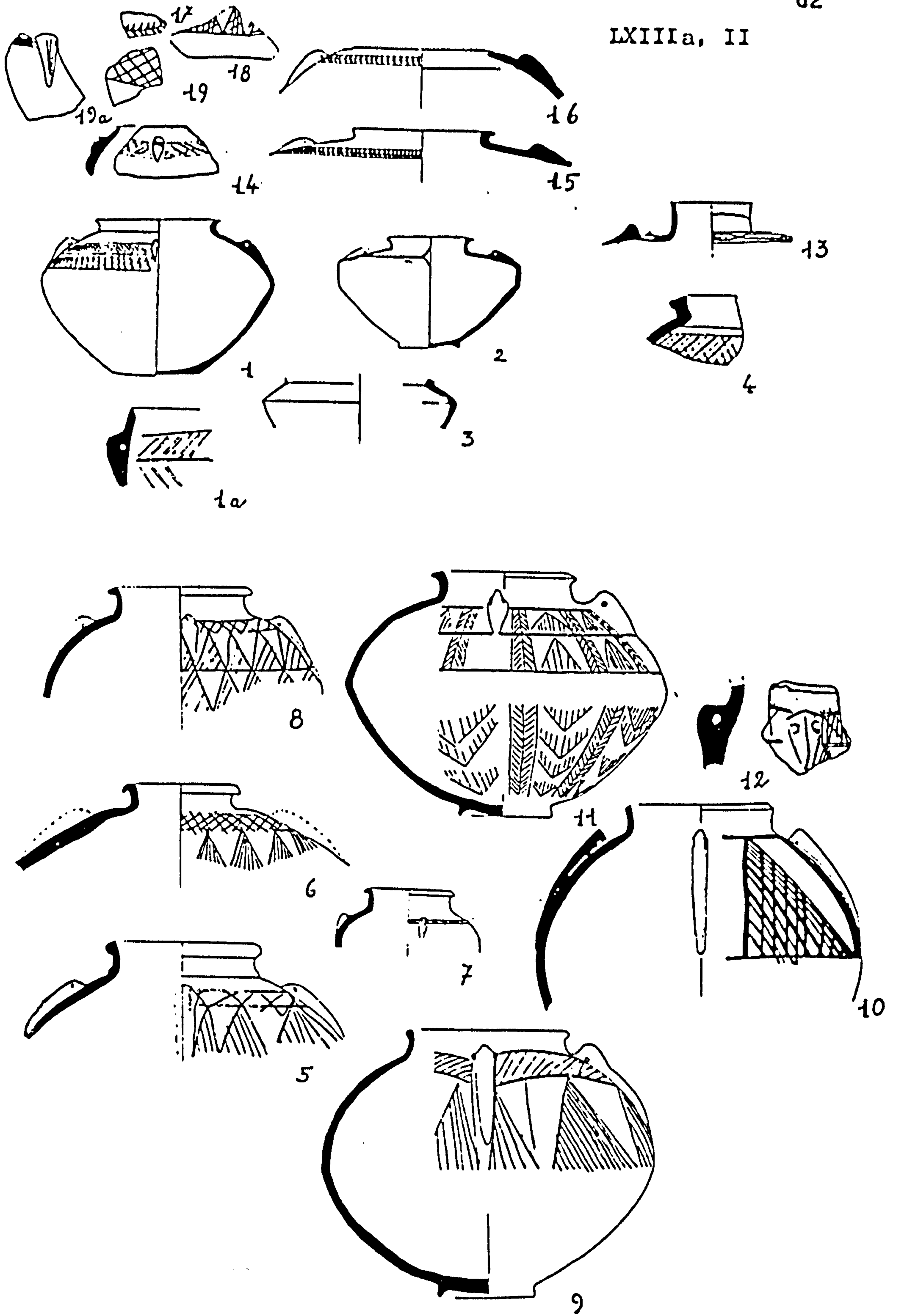


2

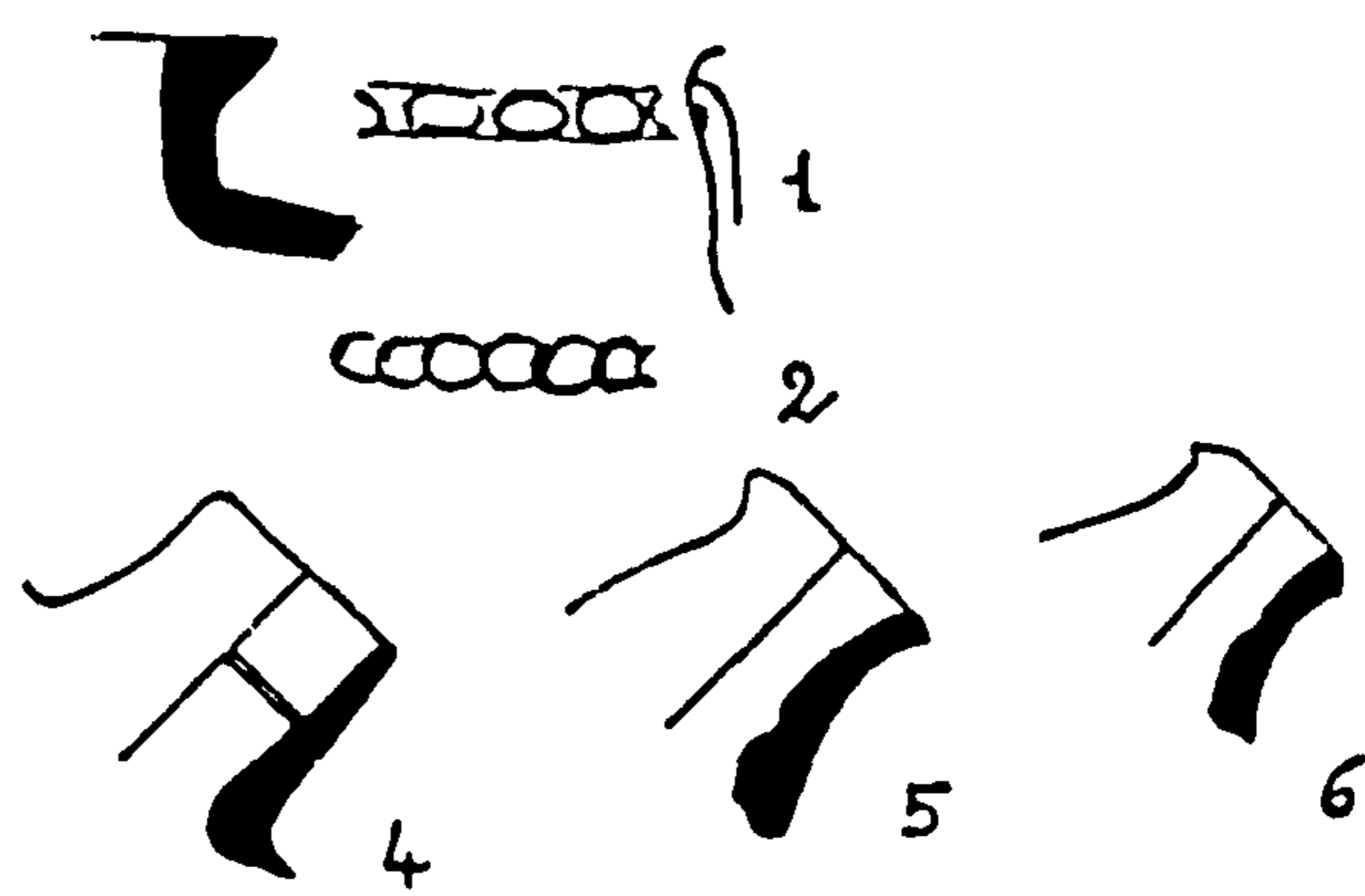
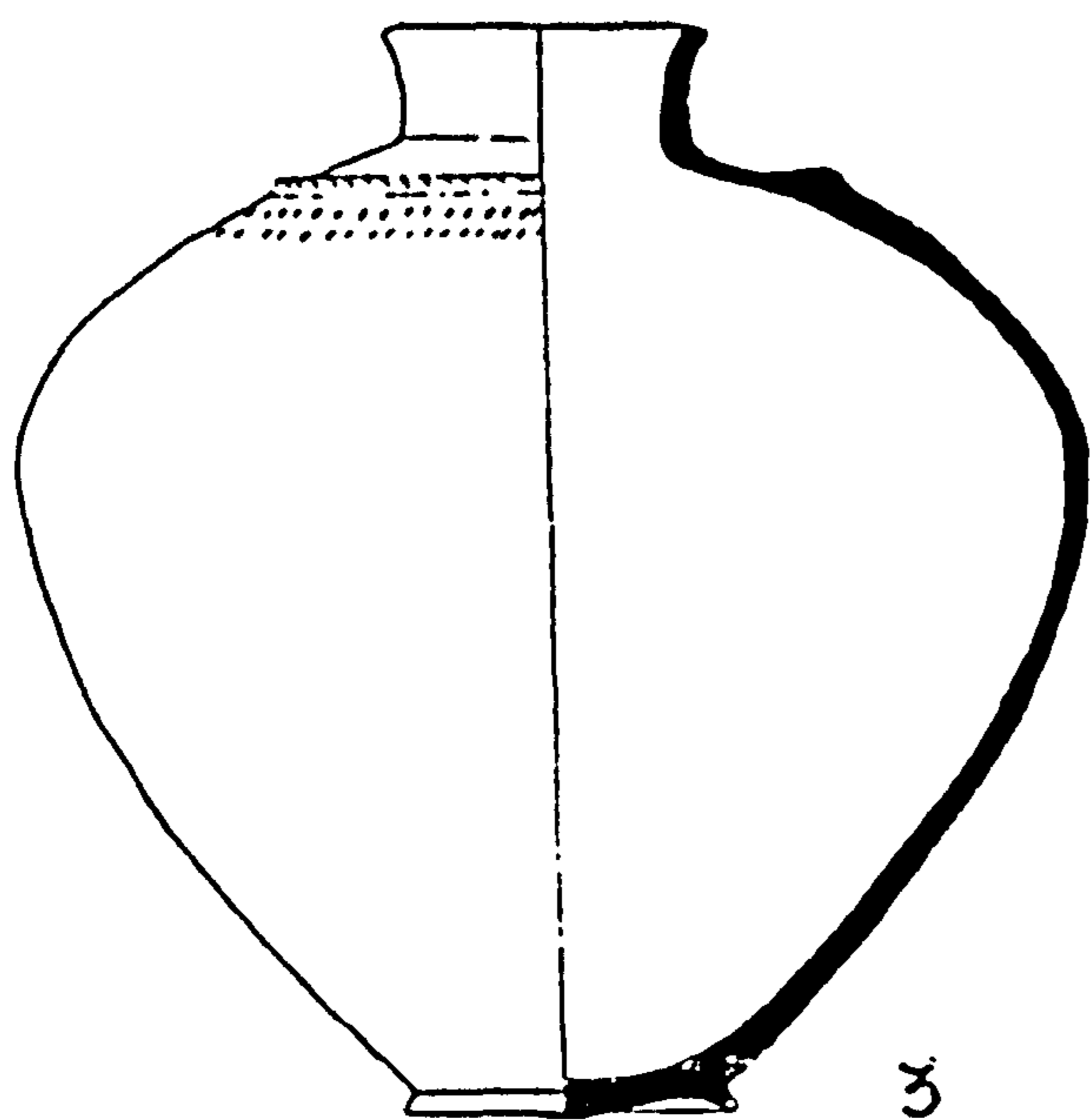
LXIIIa, I



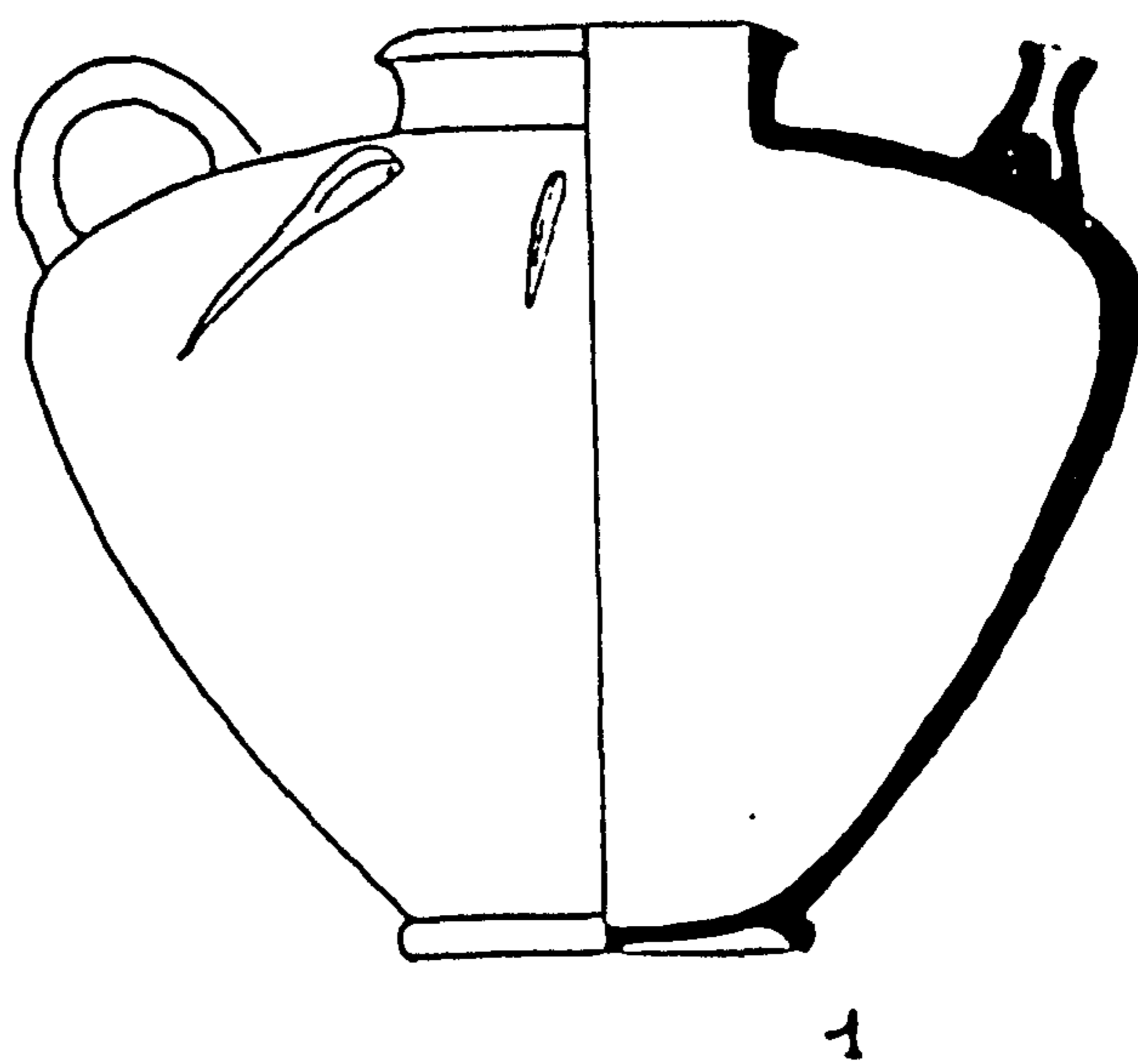
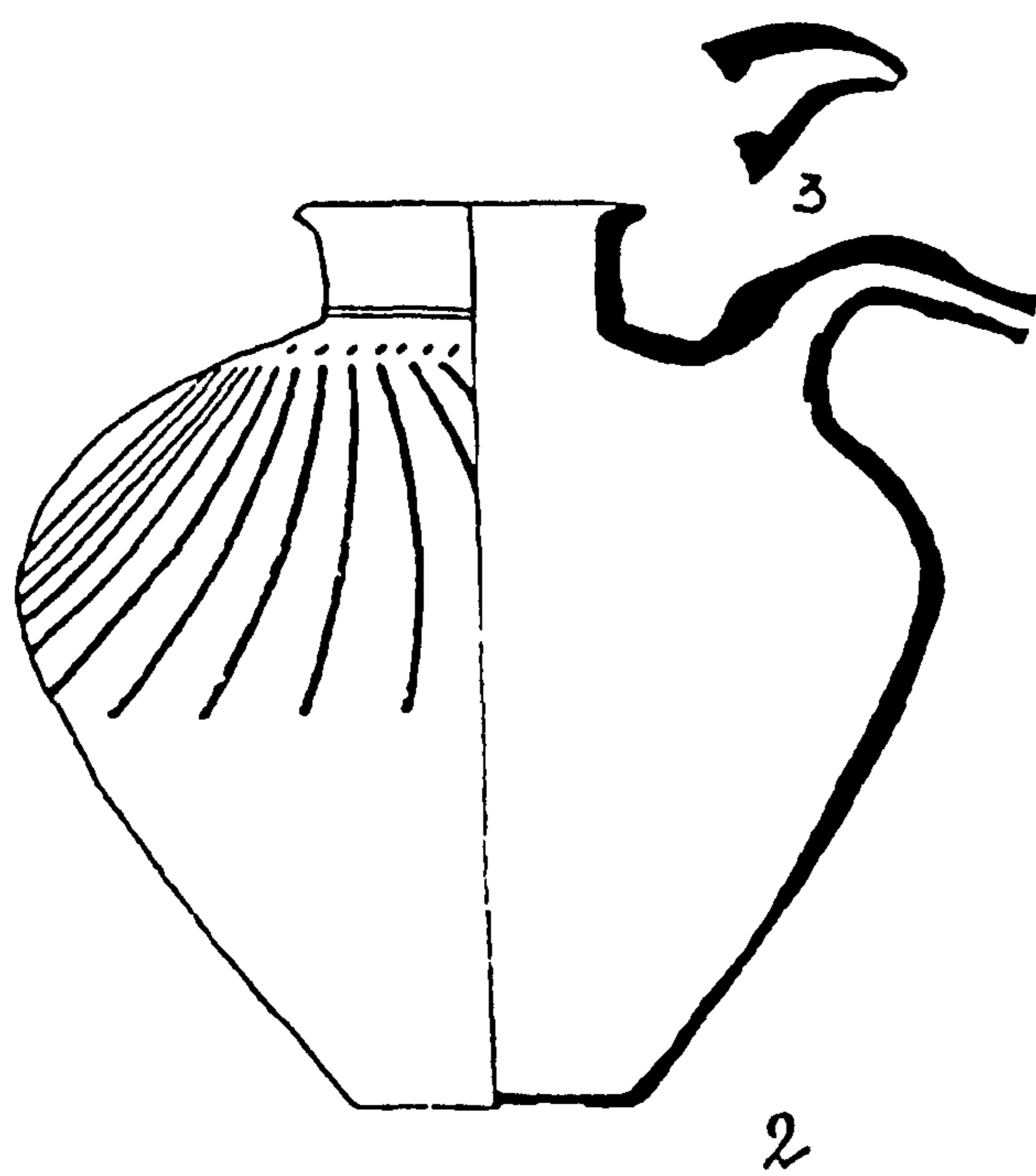
LXIIIa, II



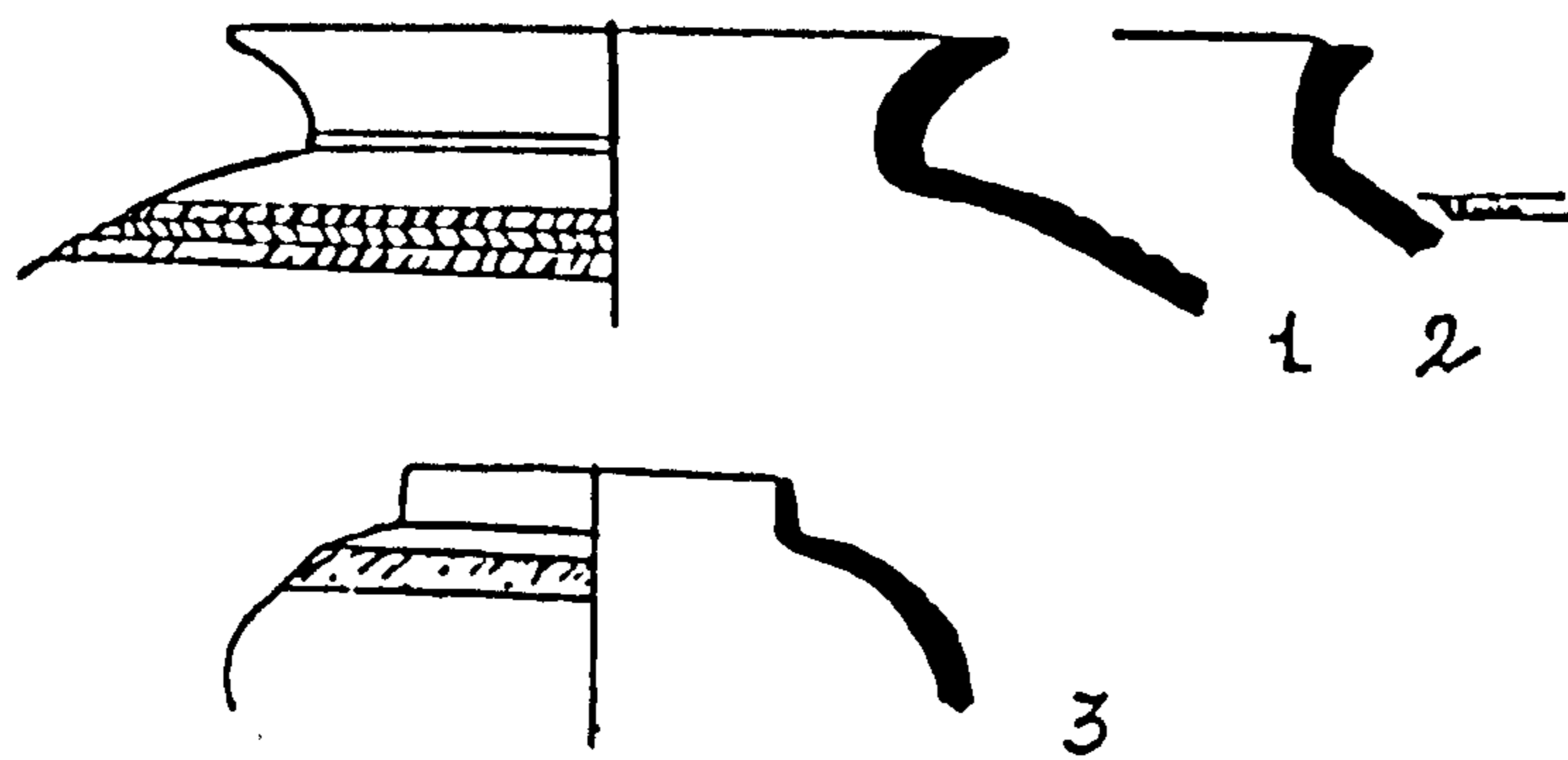
LXIVa

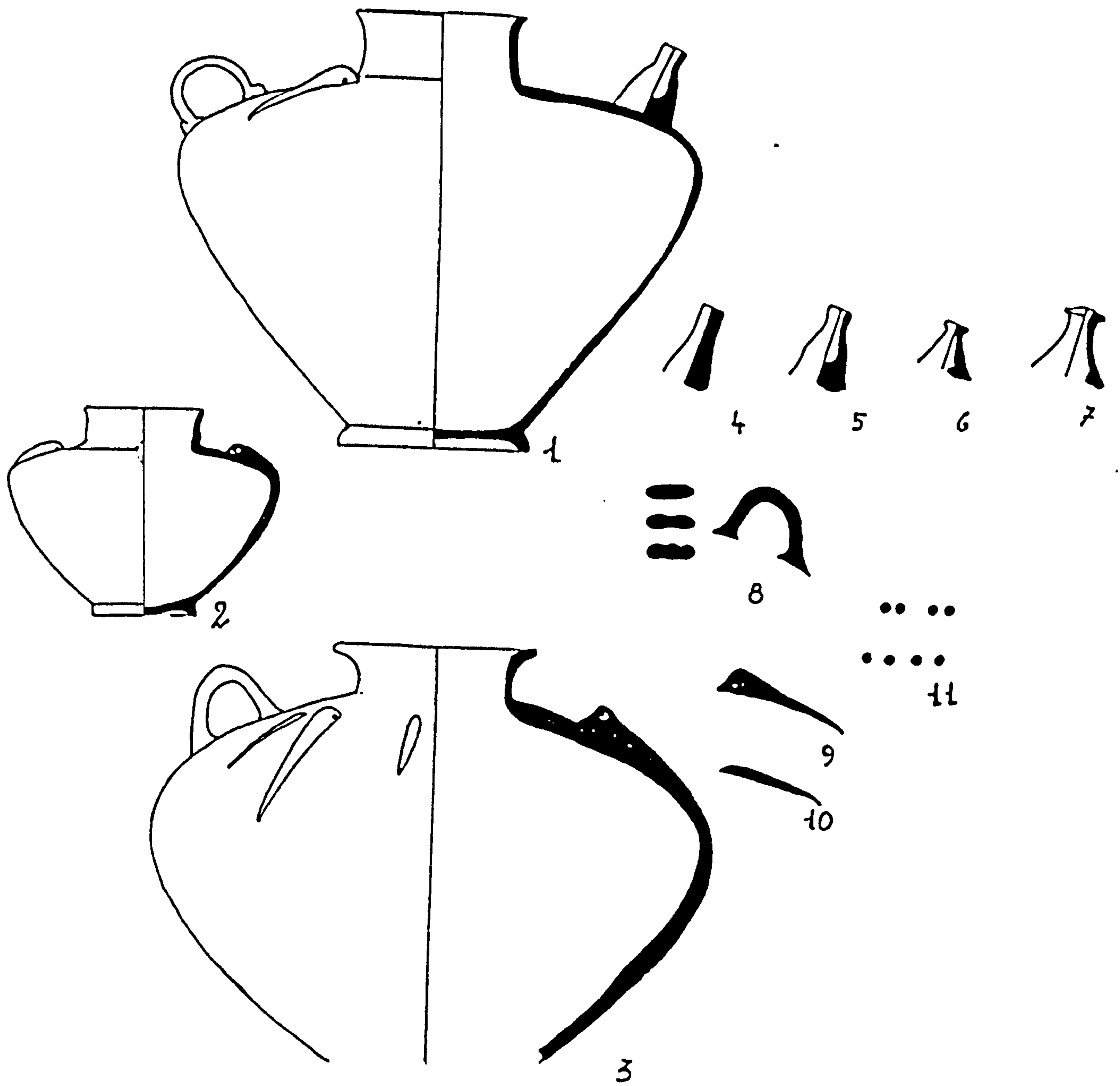


LXVa

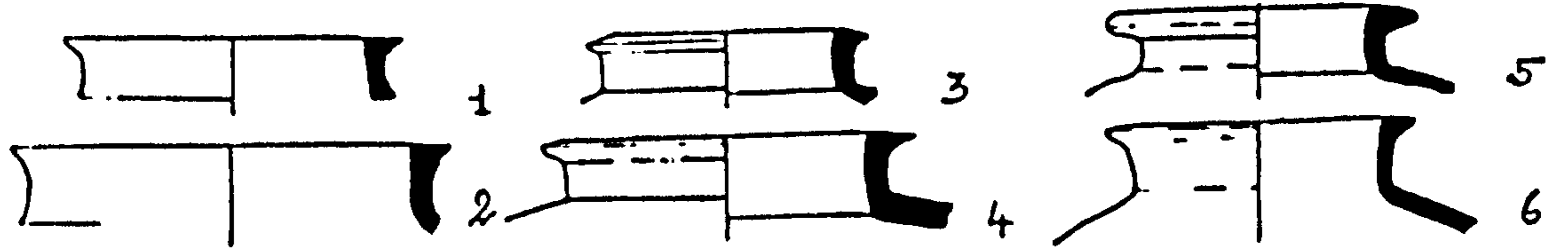


LXIVa, I






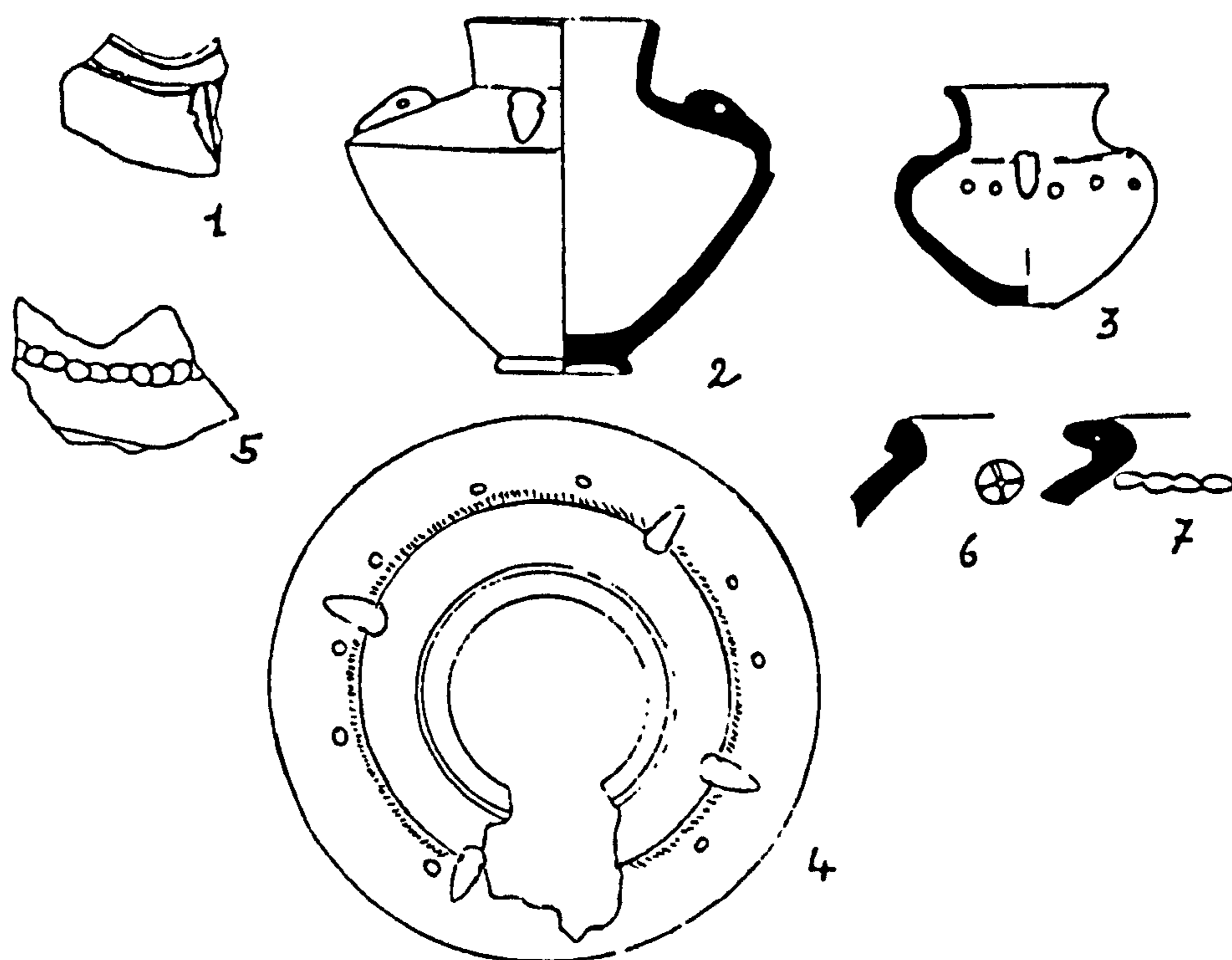
LXVIa, I



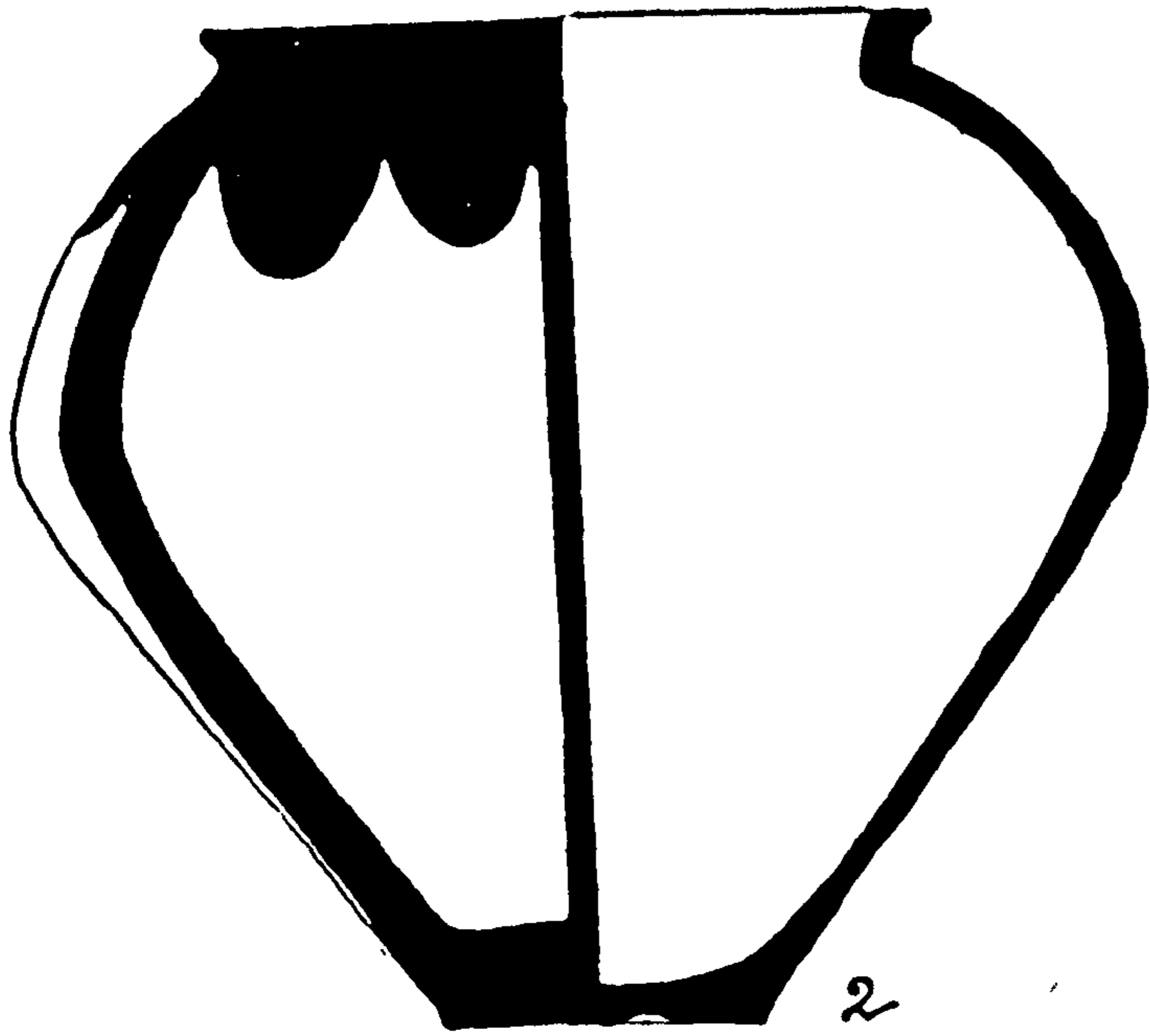
LXVIa, II



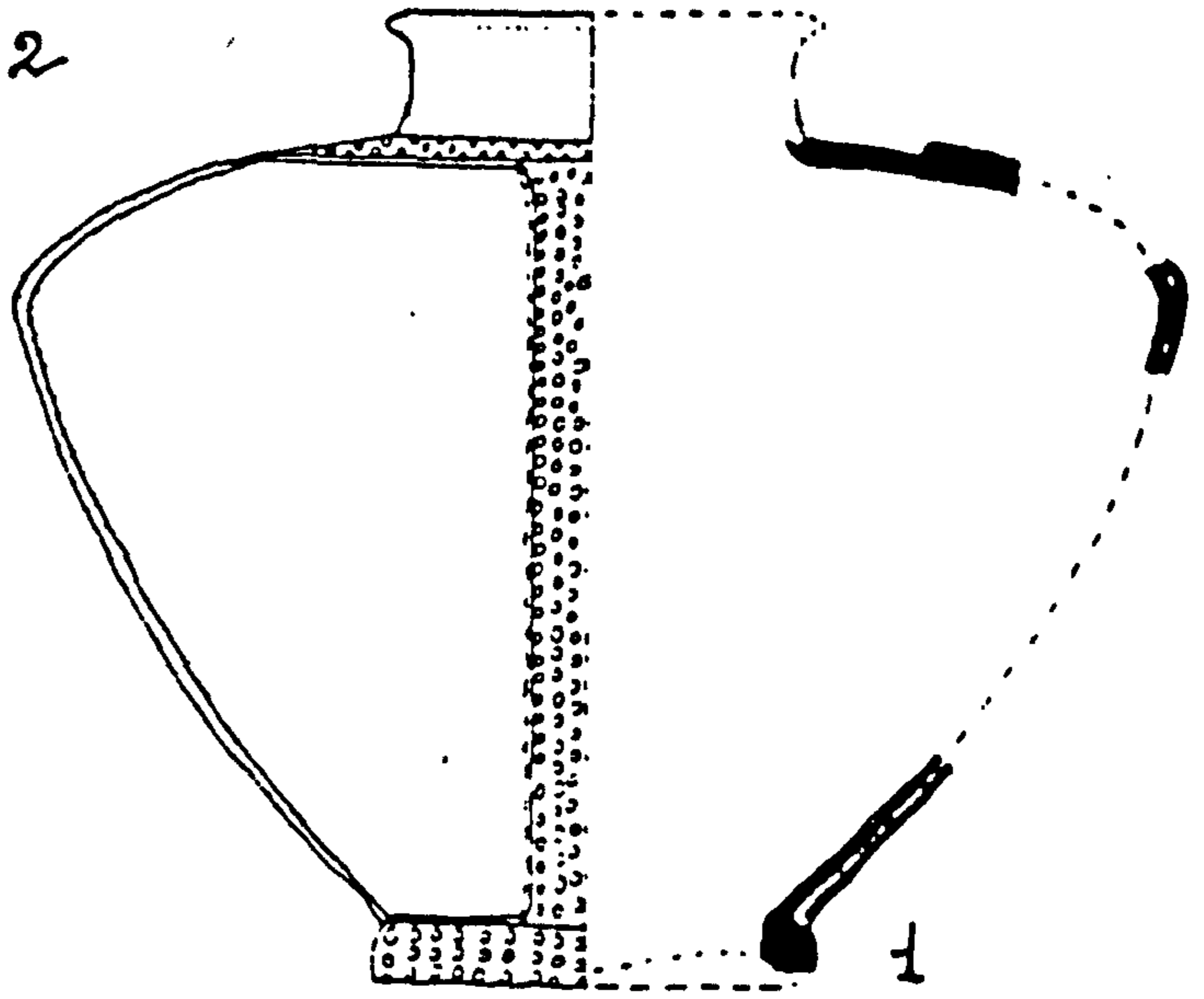
LXVIa, III



LXVIIa



2

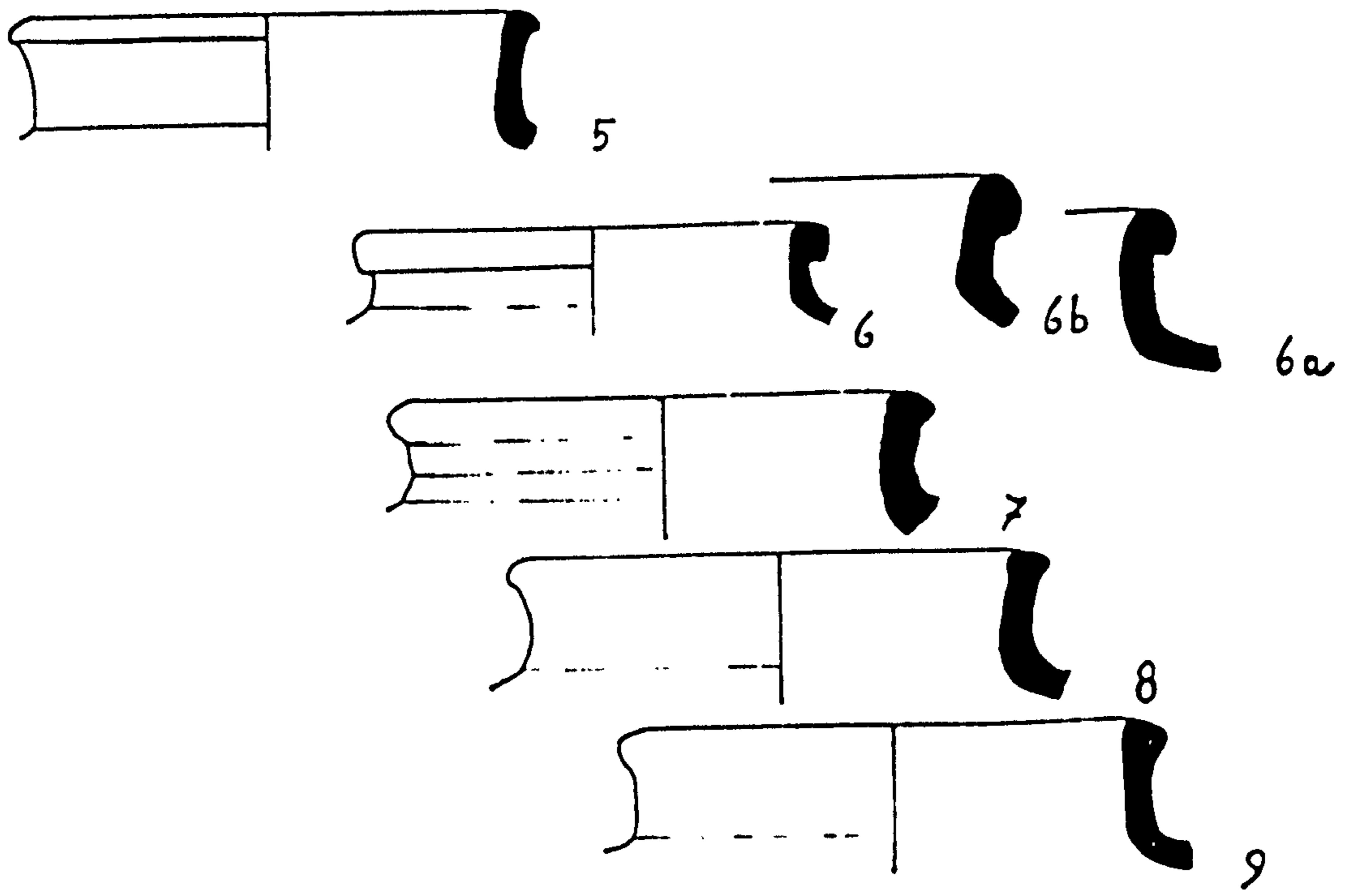
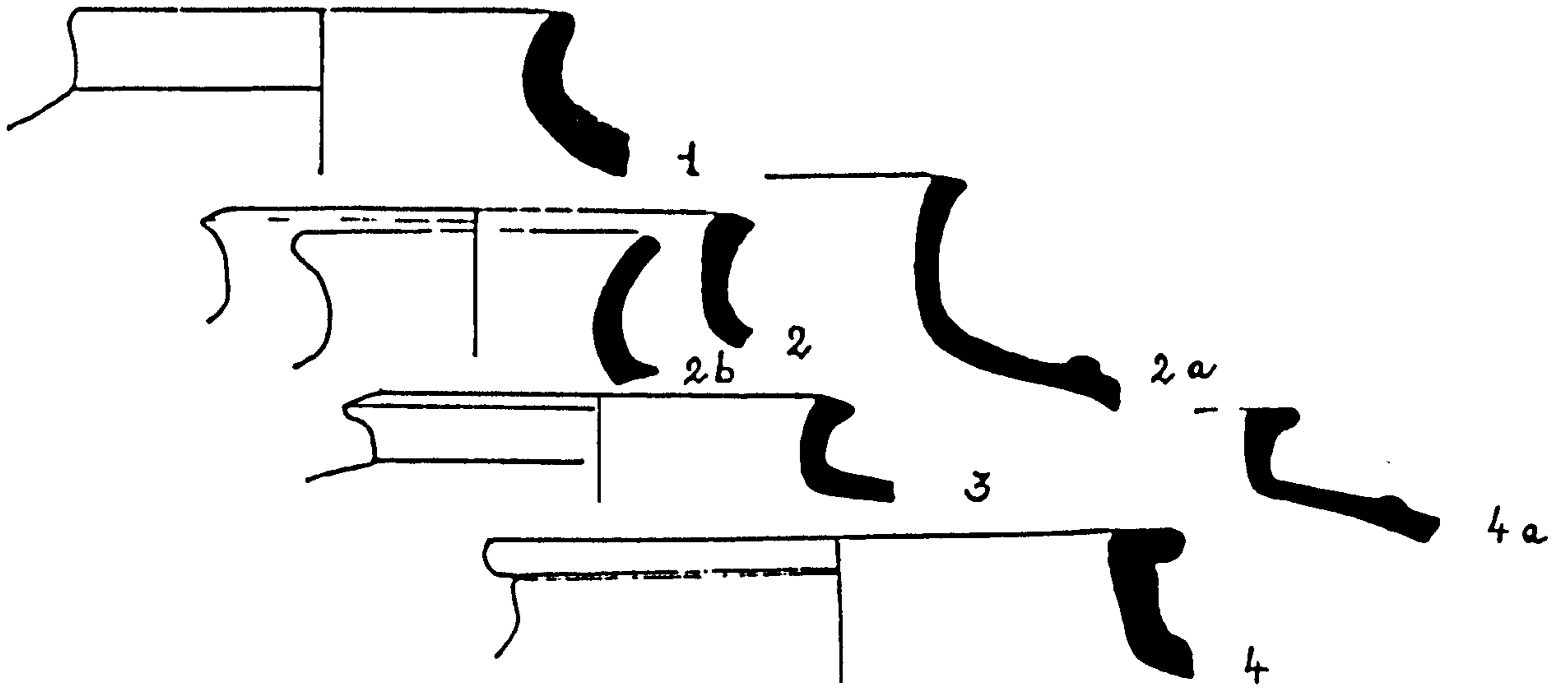


1

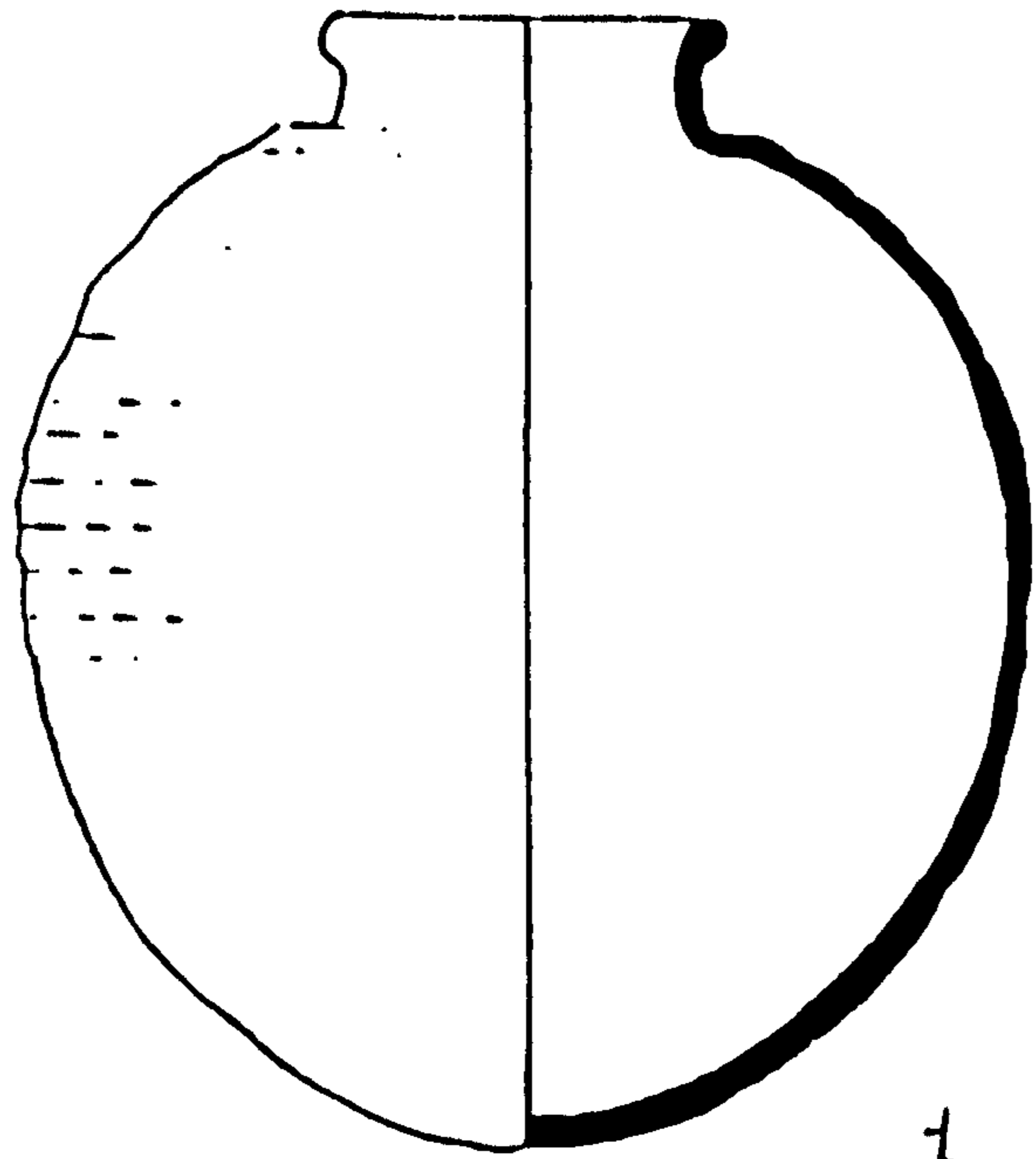


3

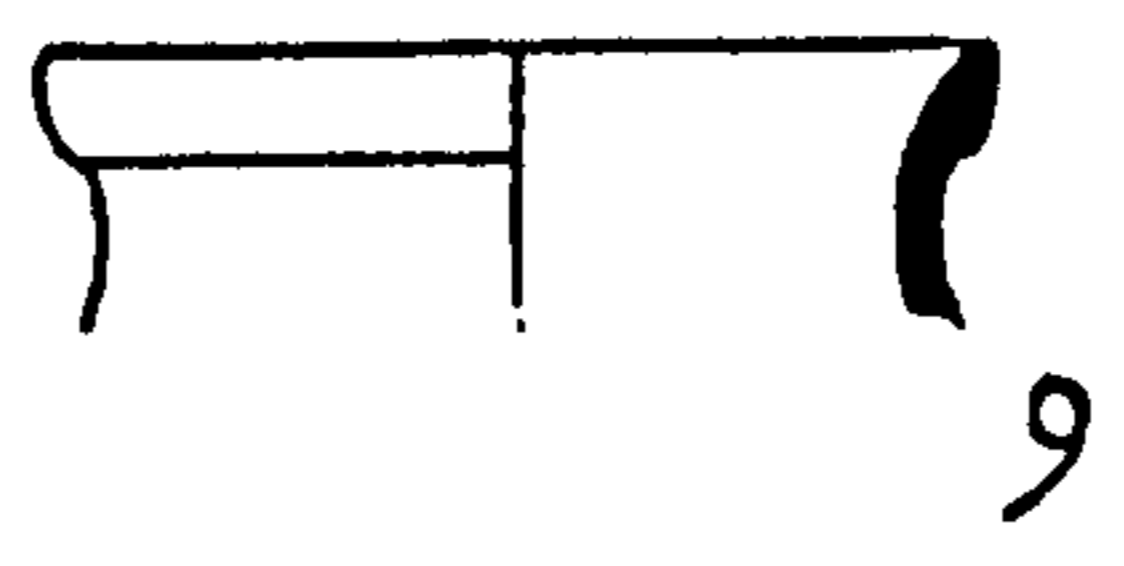
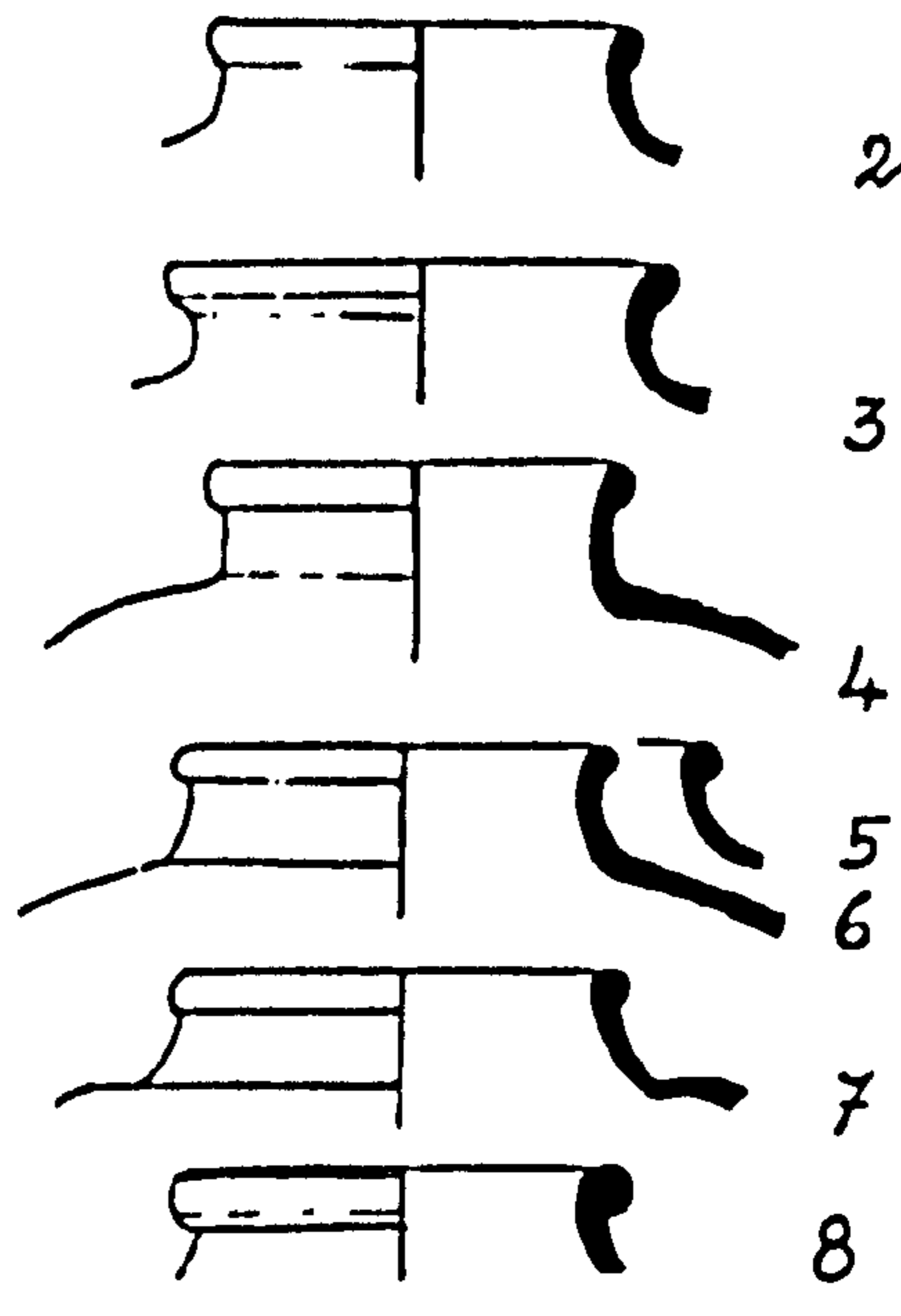
LXVIIa, I



LXVIIIa

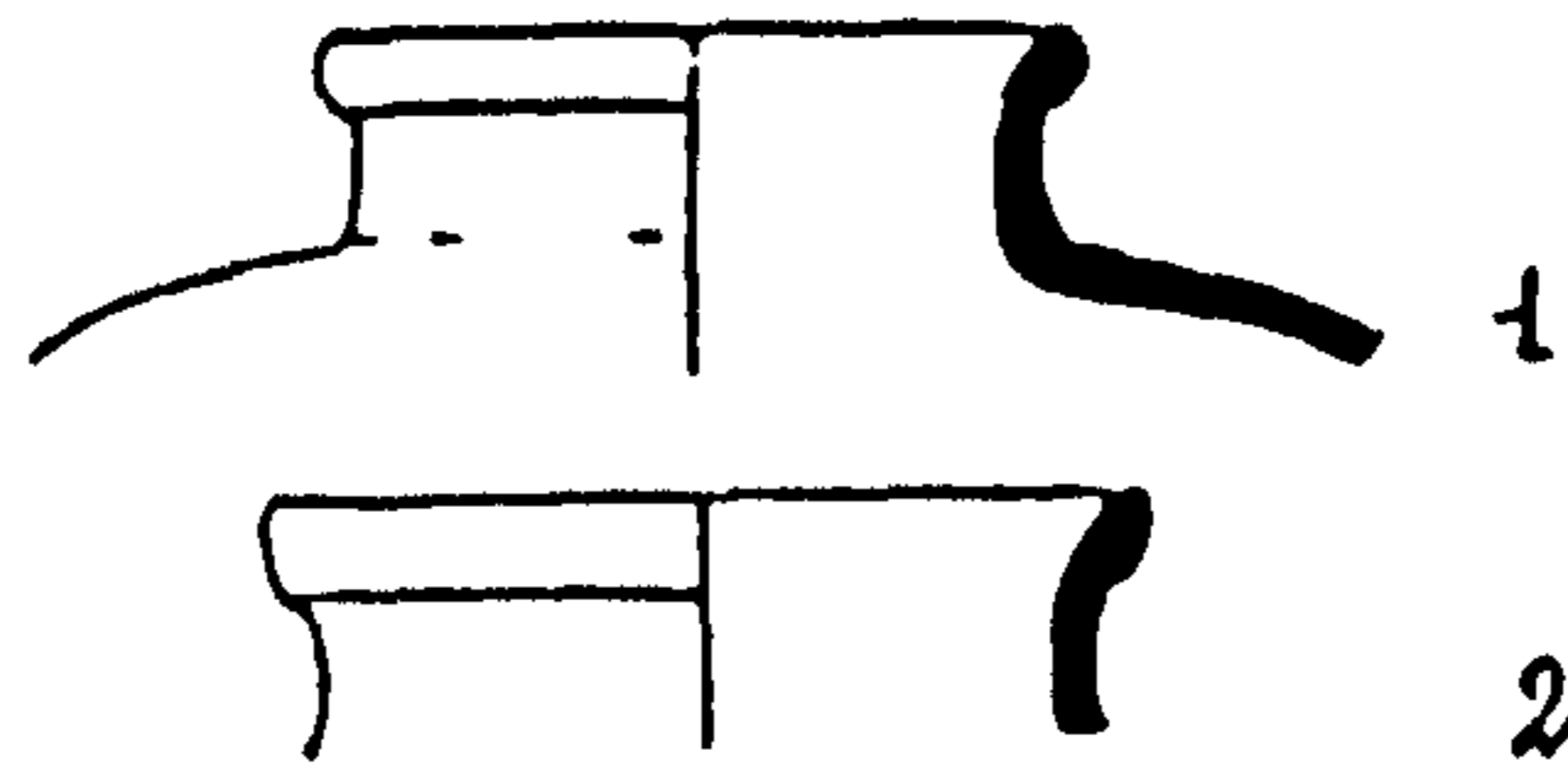


1

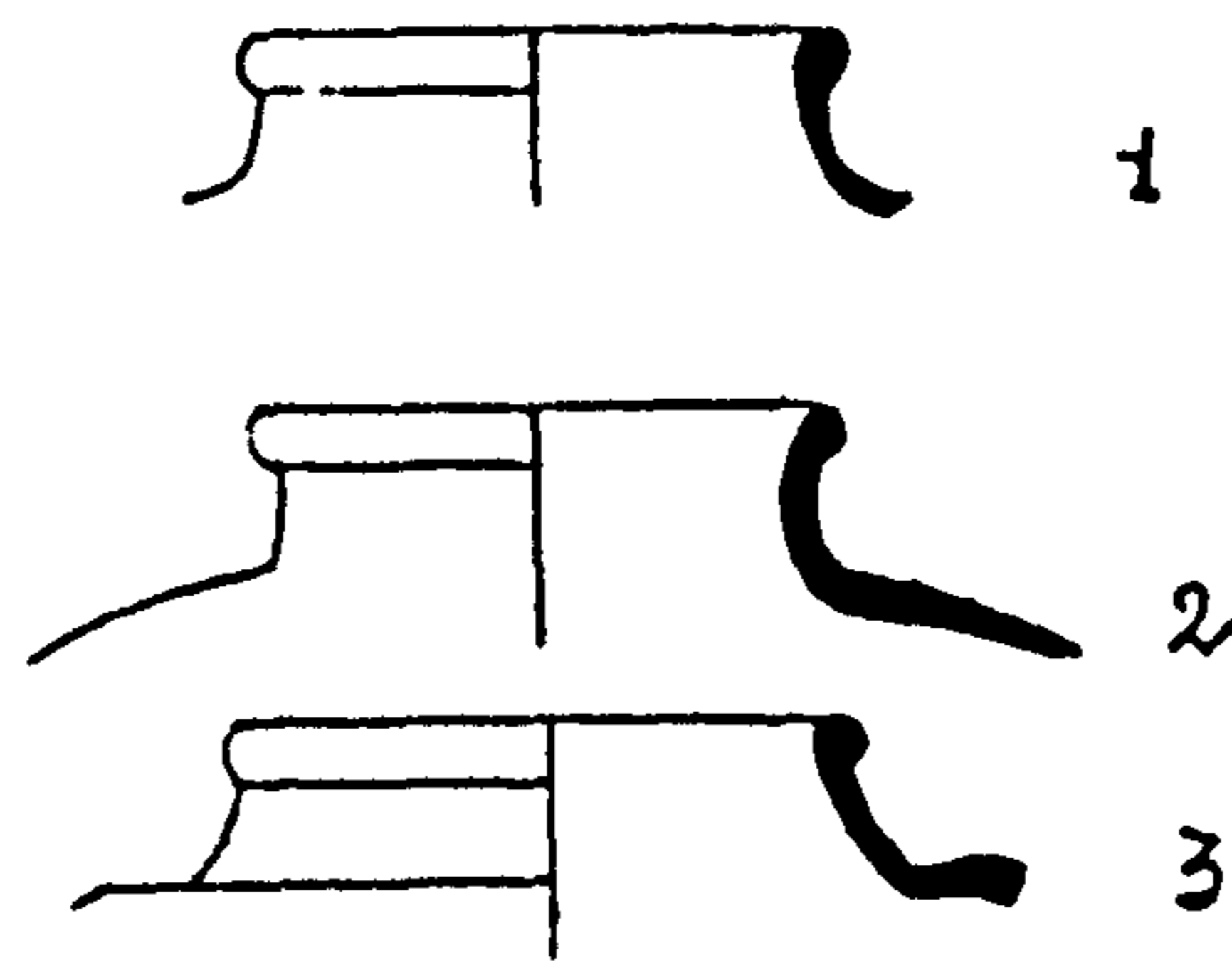


9

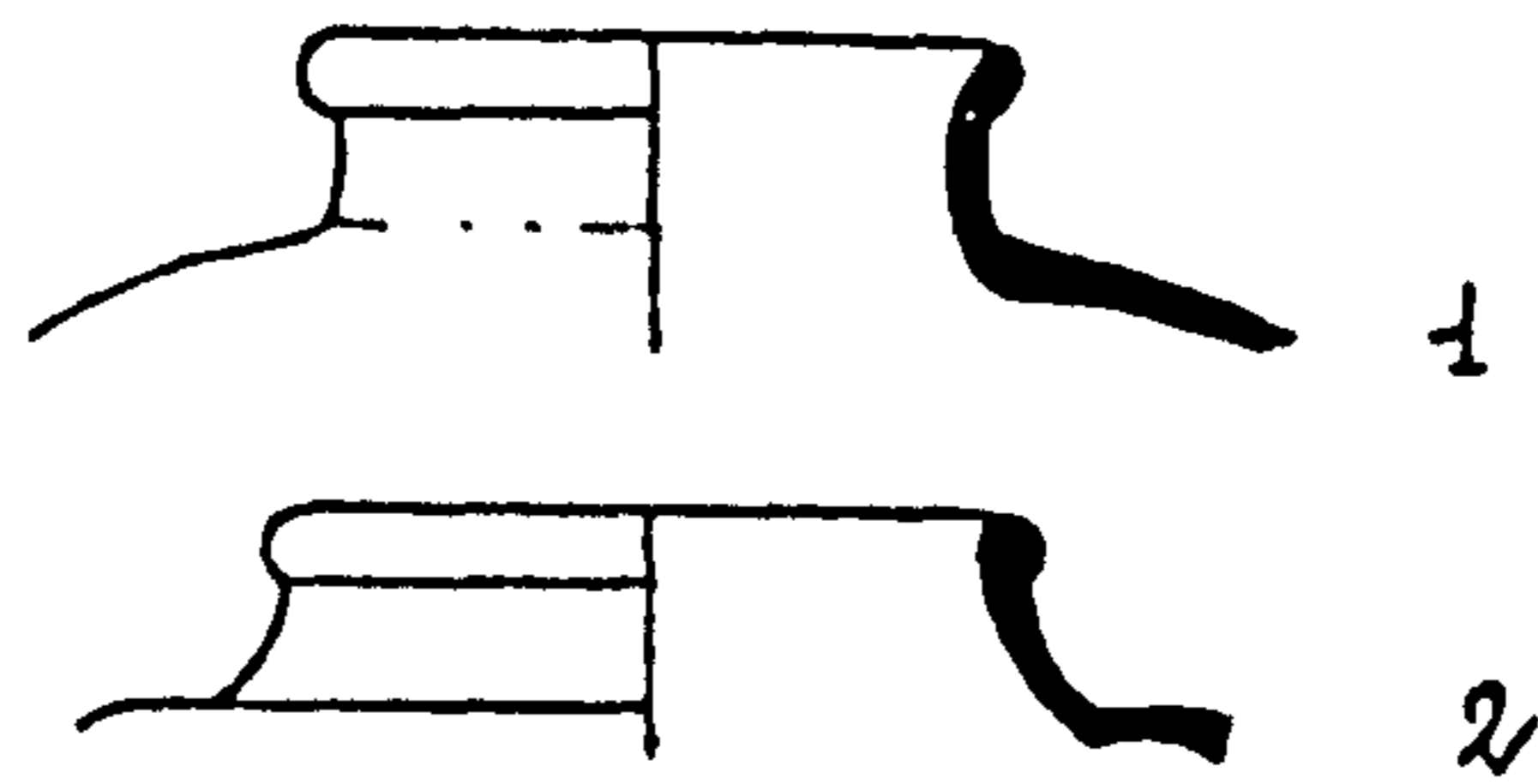
LXVIIIa, I



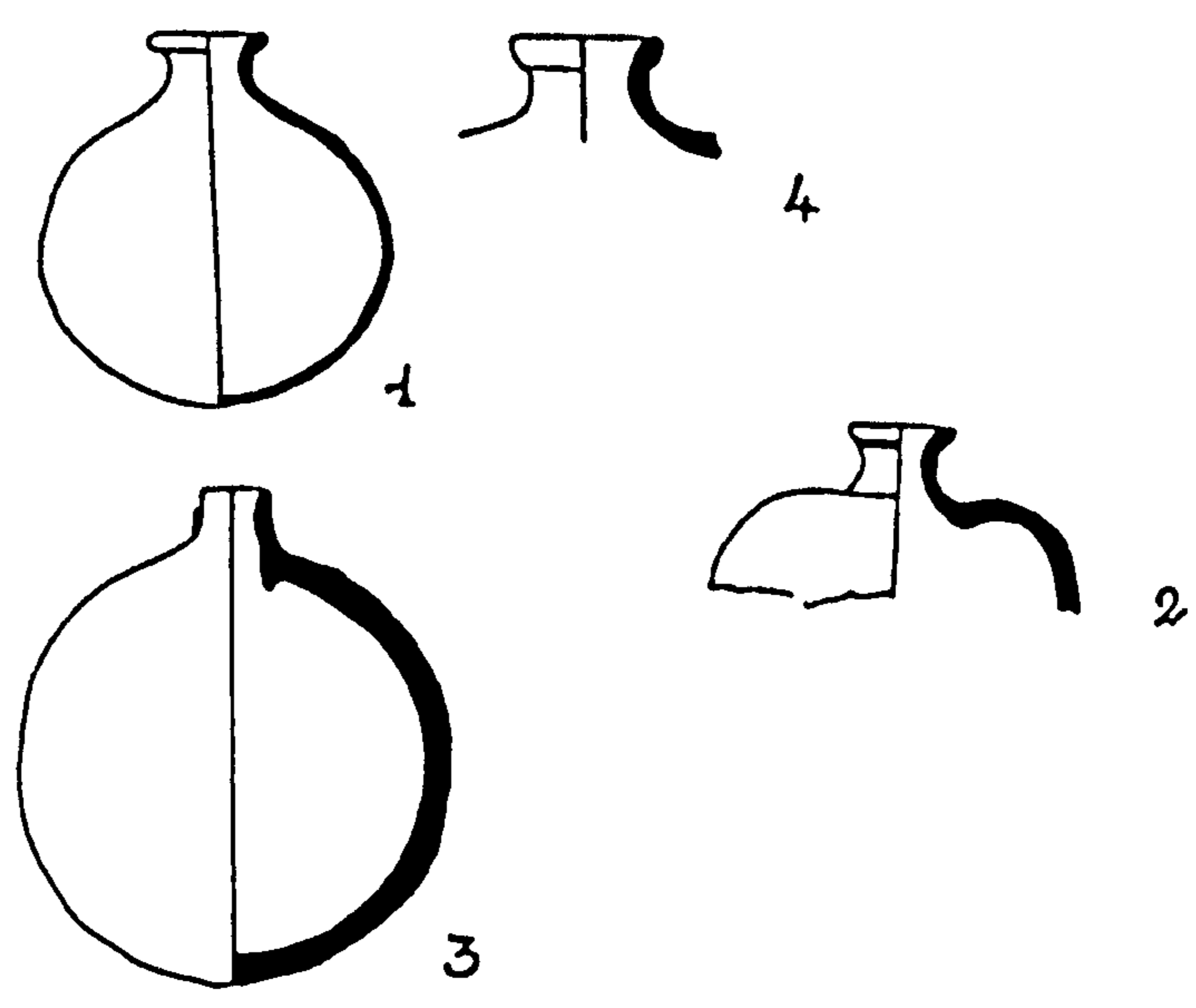
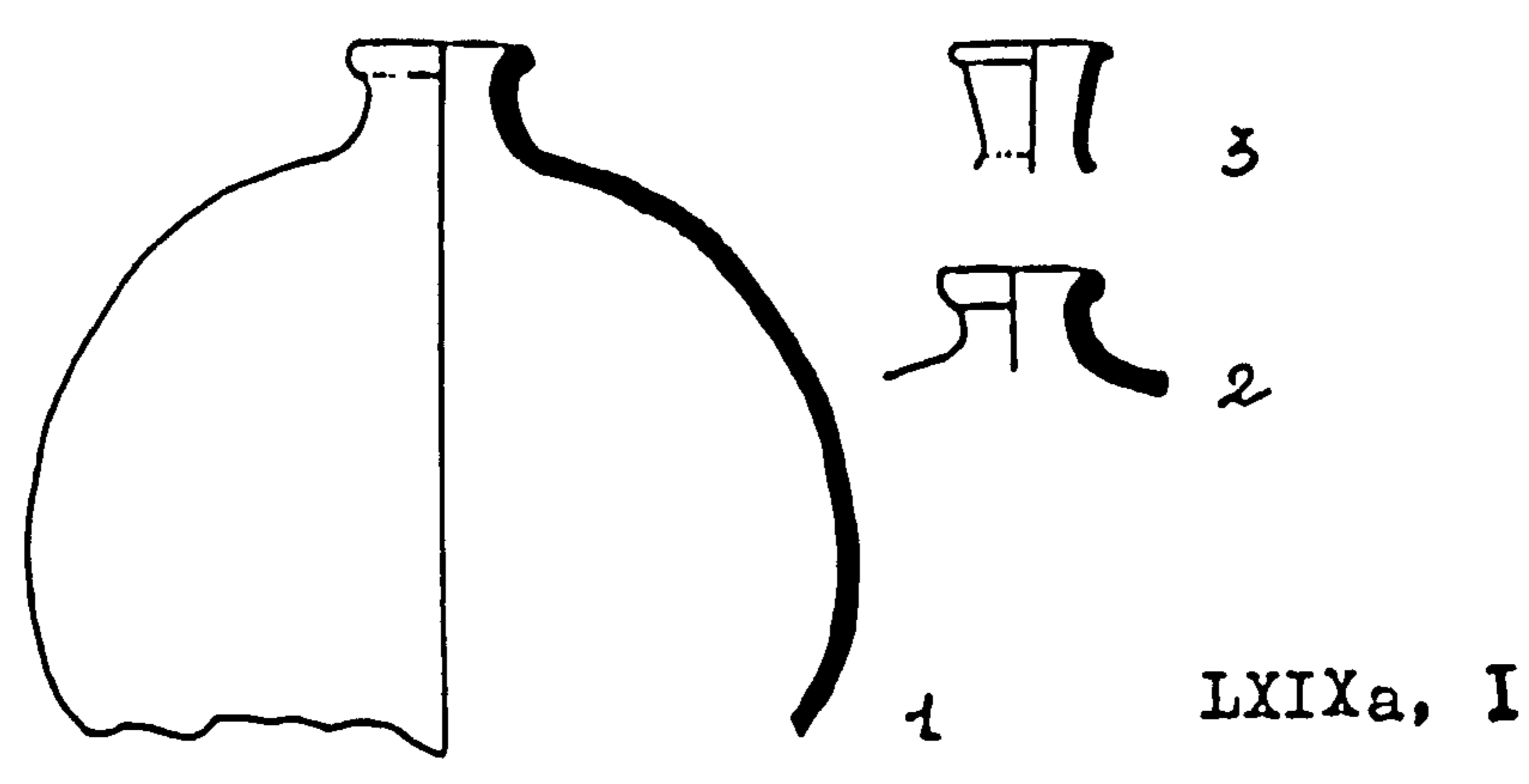
LXVIIIa, II



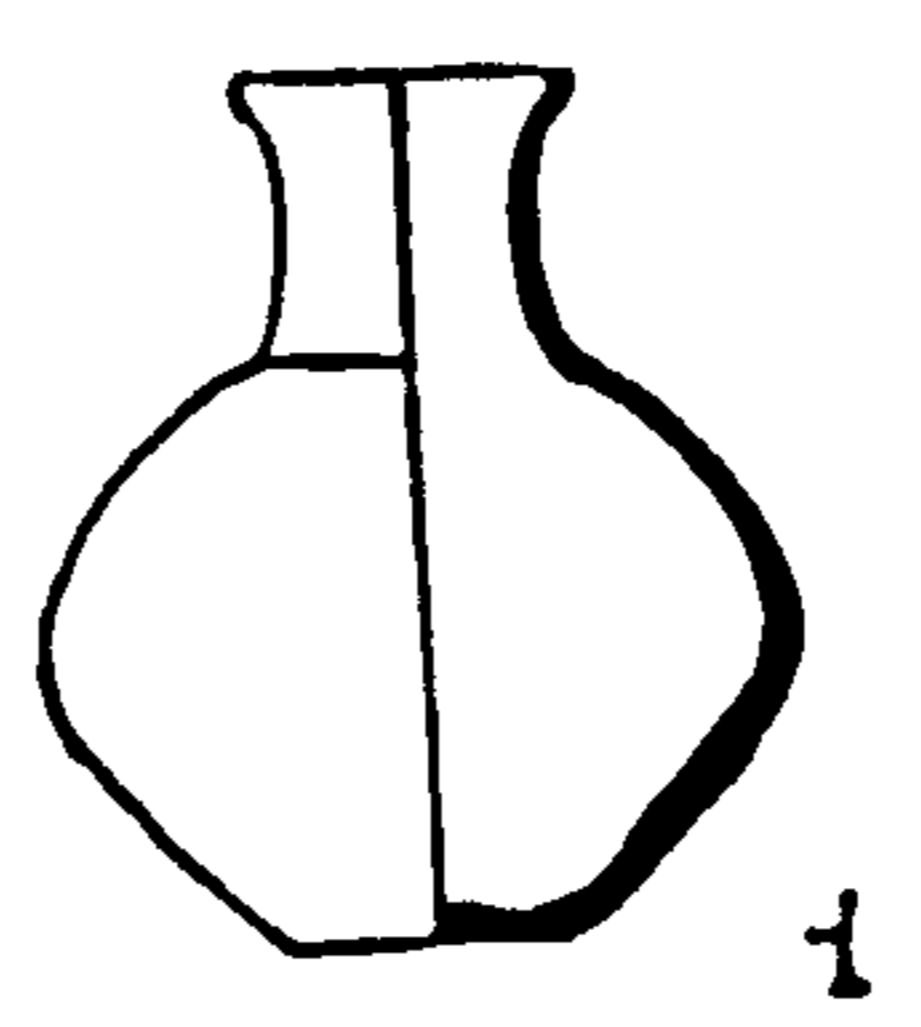
LXVIIIa, III



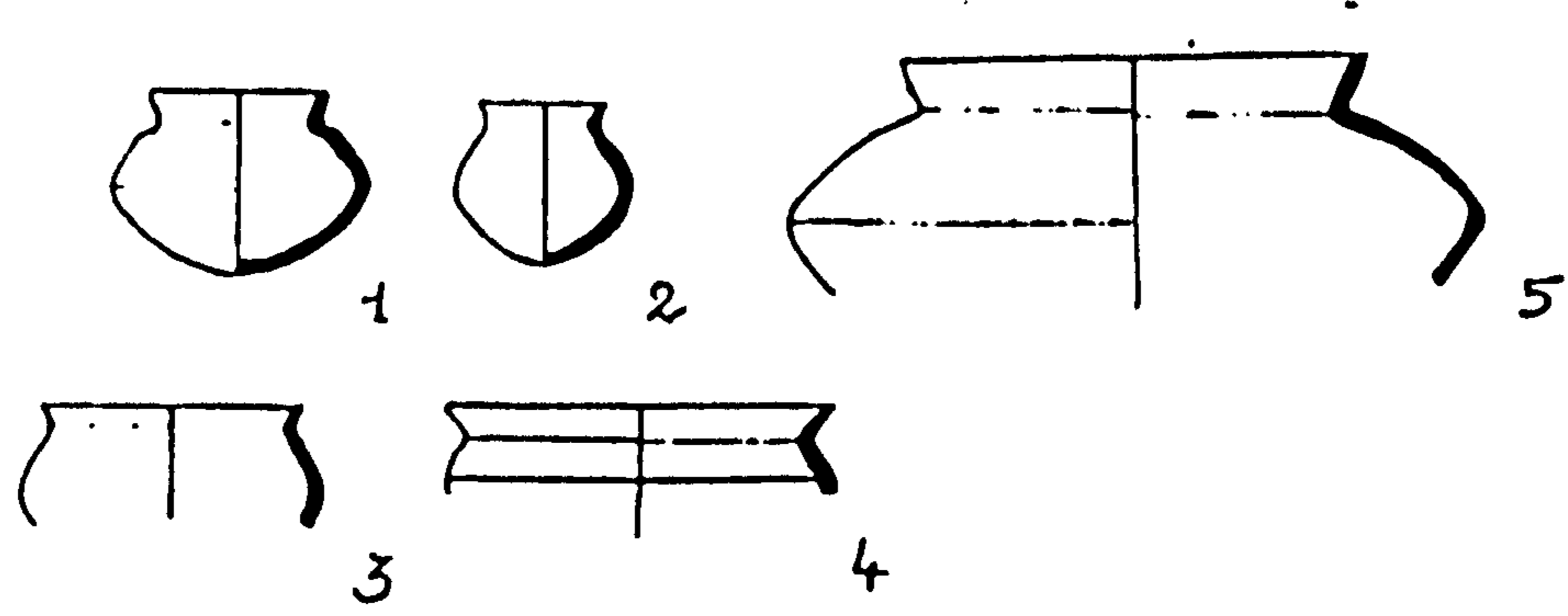
LXIXa




LXXa



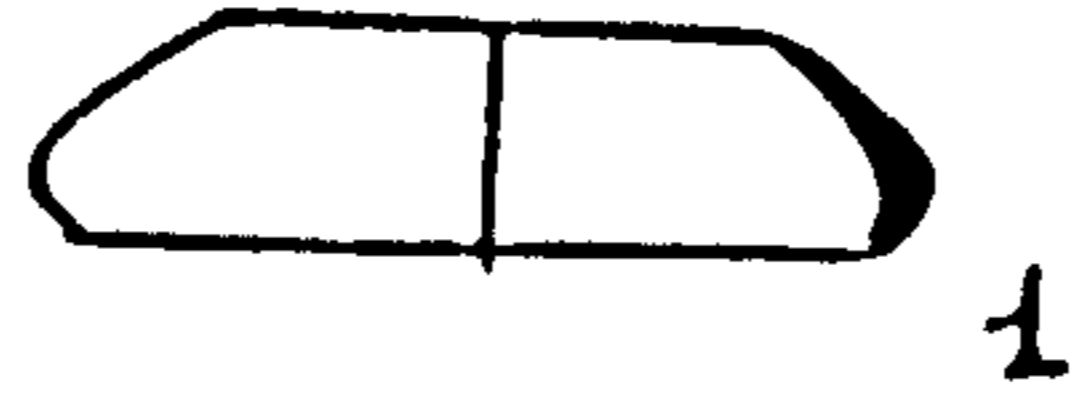
LXXIa



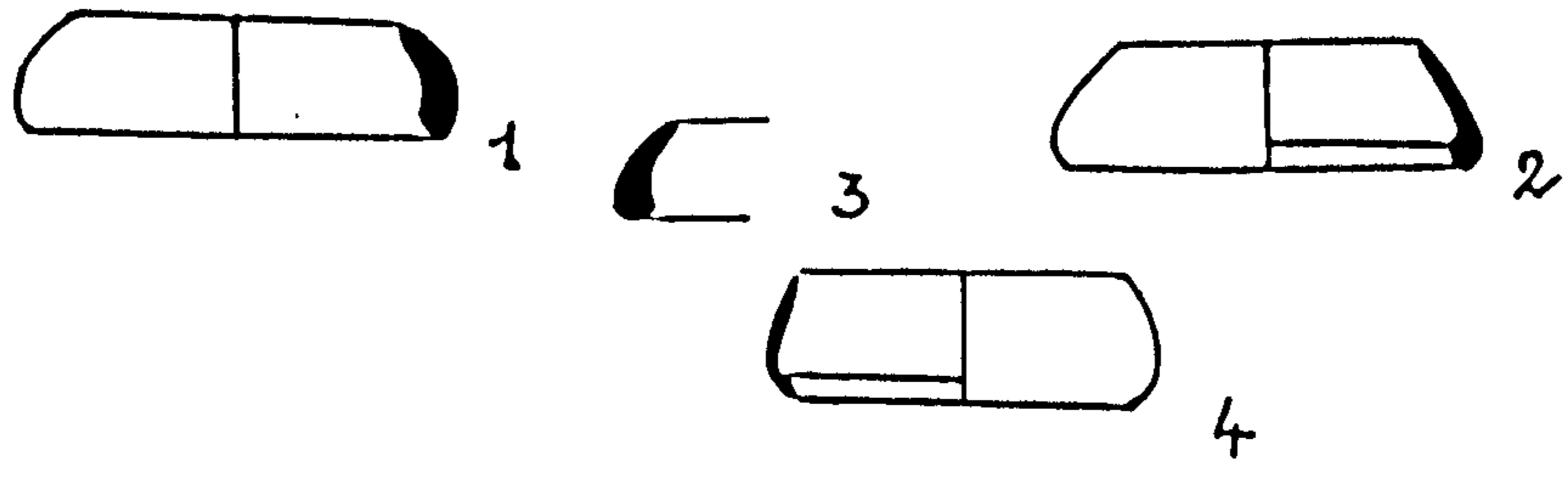
LXXIa, I



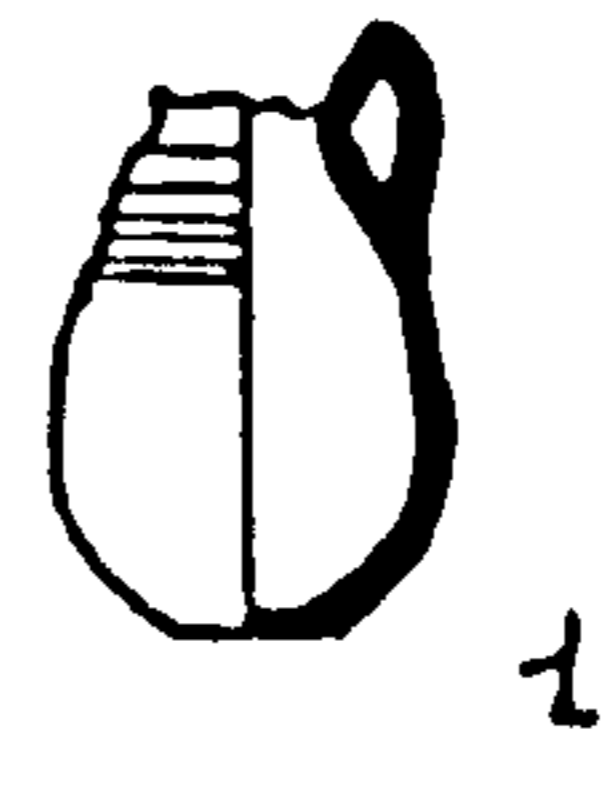
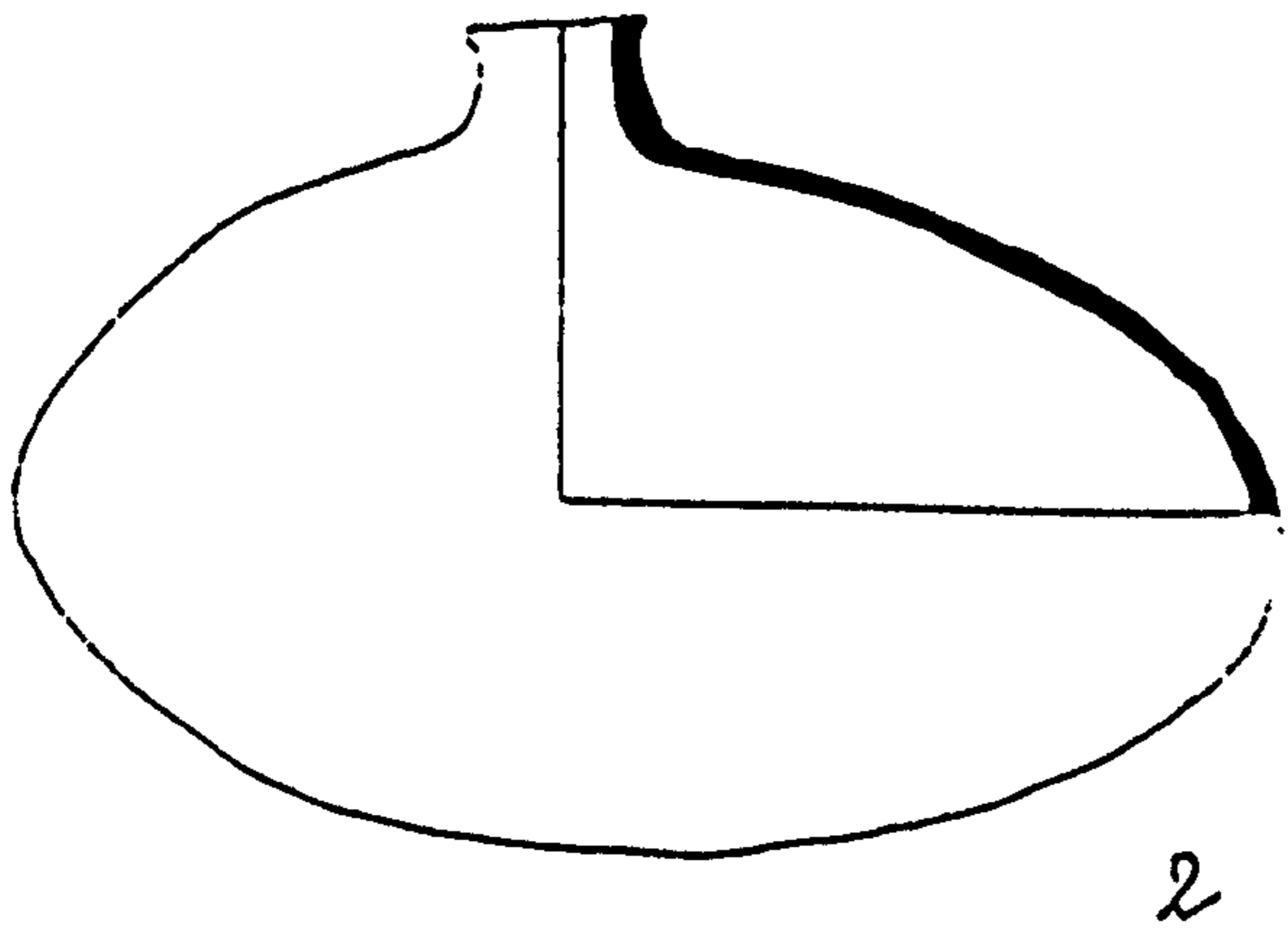
LXXIIa



LXXIIa, I



LXXIIIa

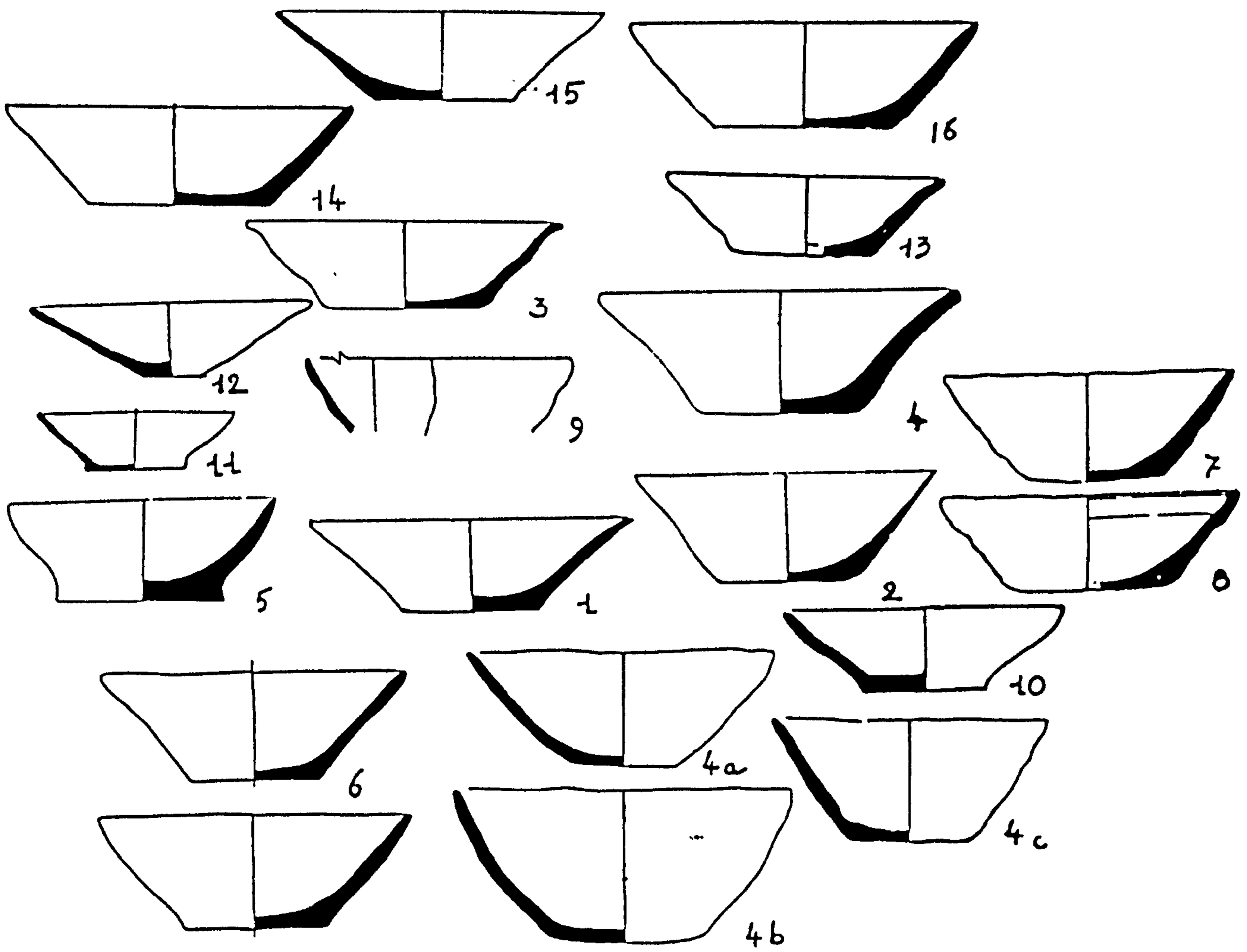


b TABLES

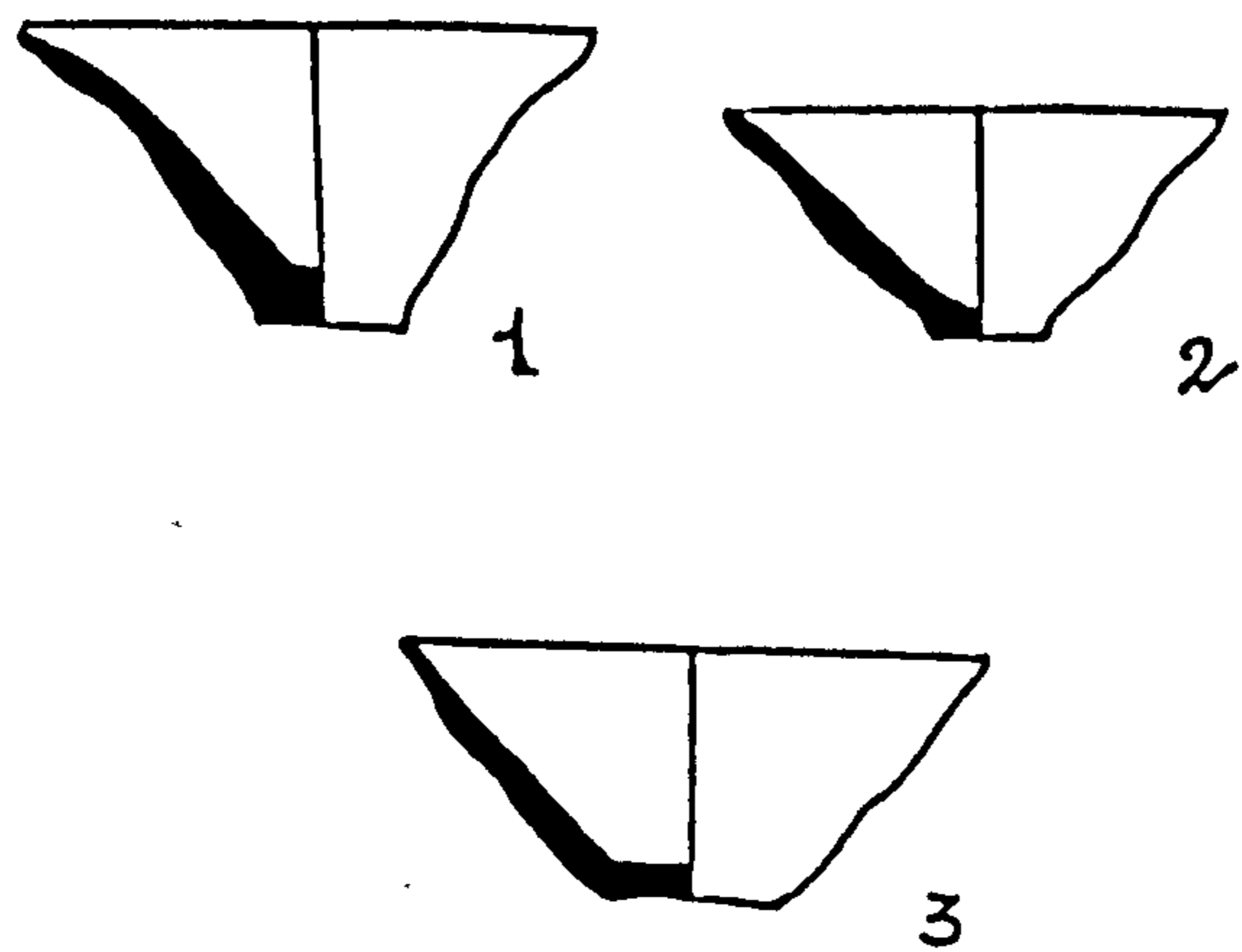


Northern Mesopotamia

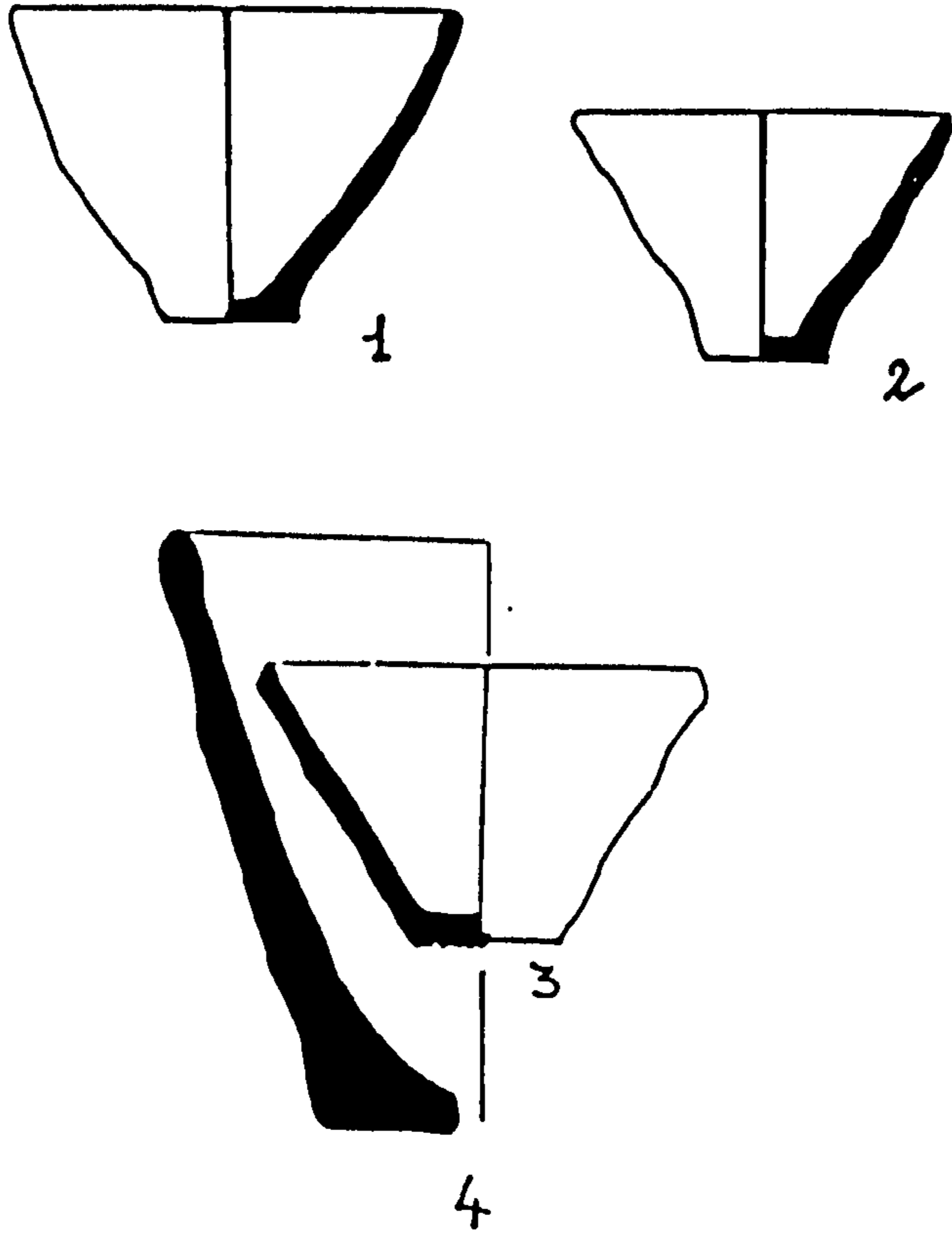
Ib



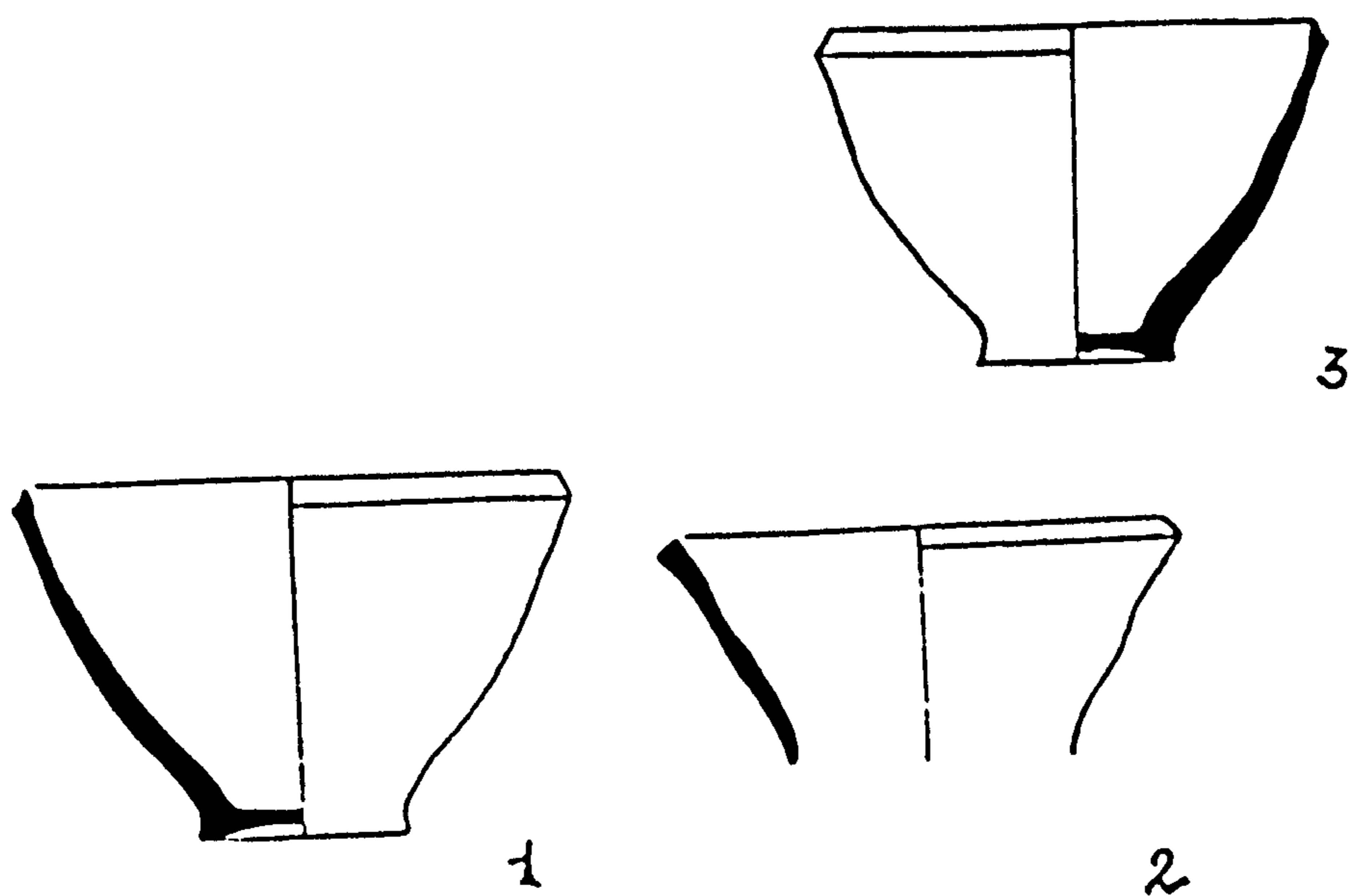
Ib, I



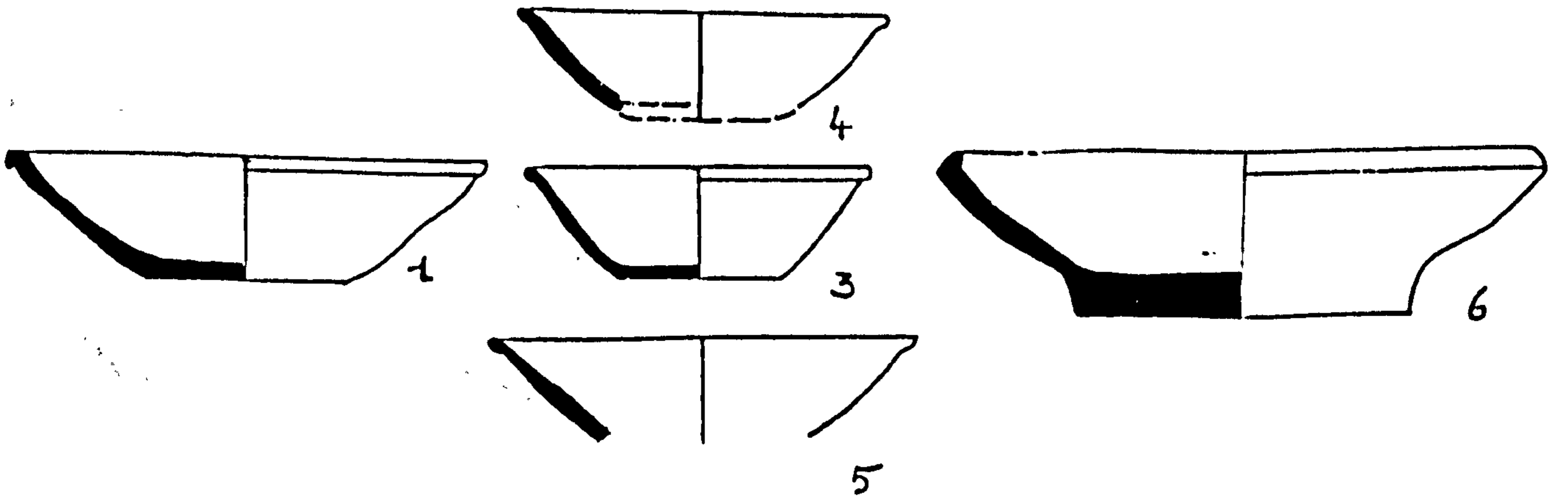
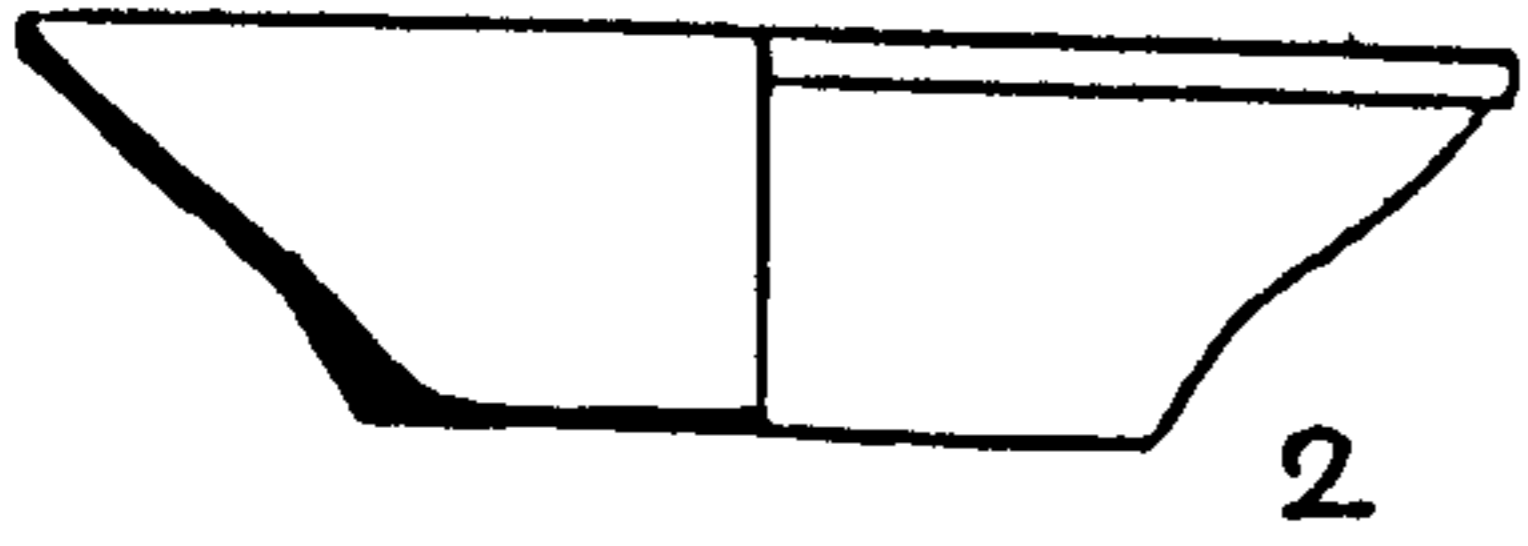
Ib, II



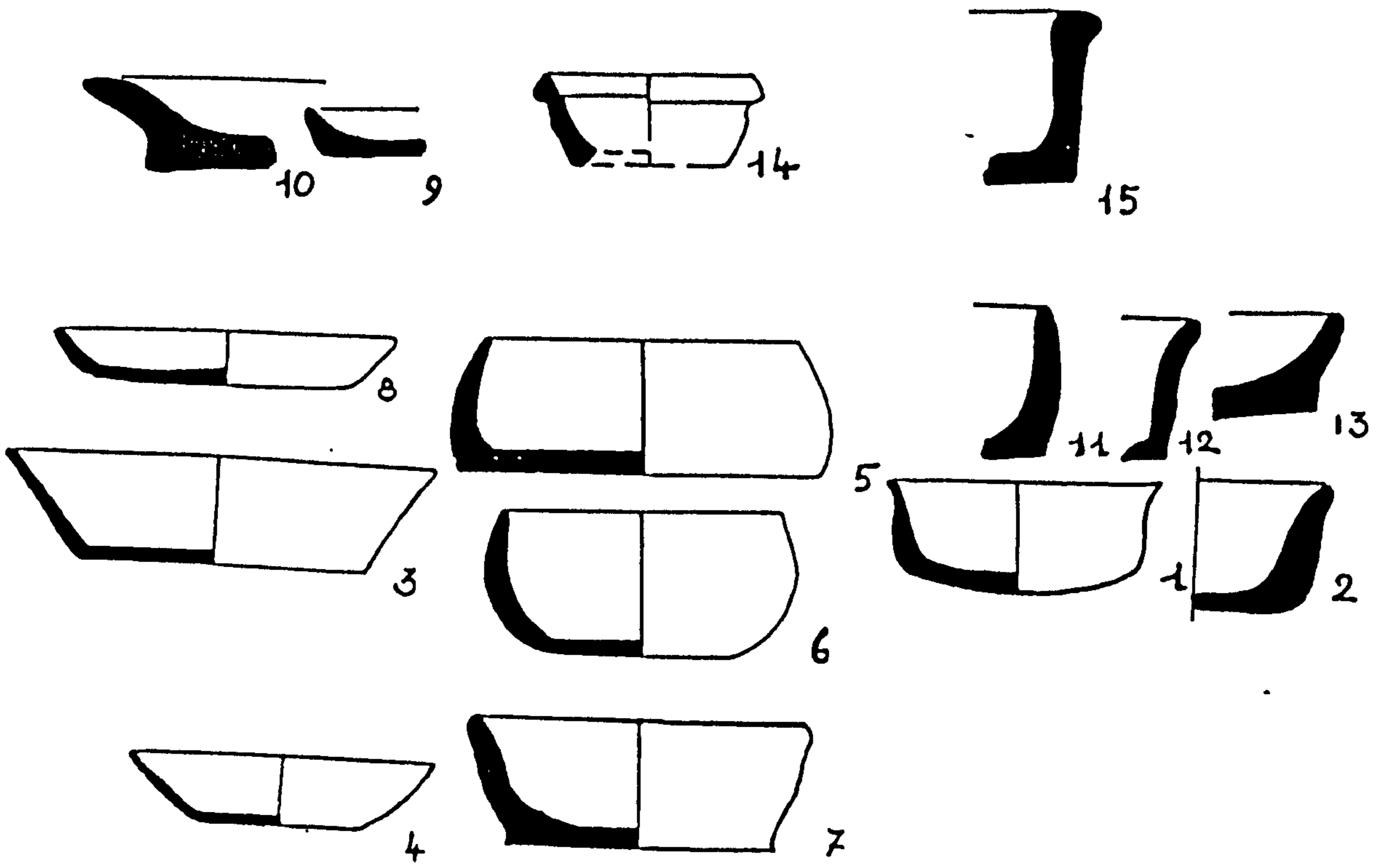
Ib, III



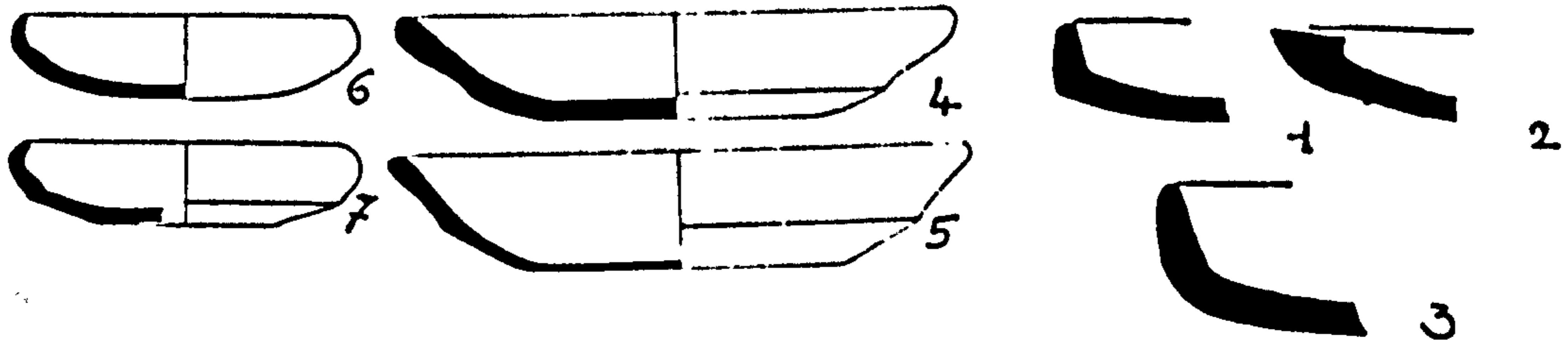
II ▶



IIIb

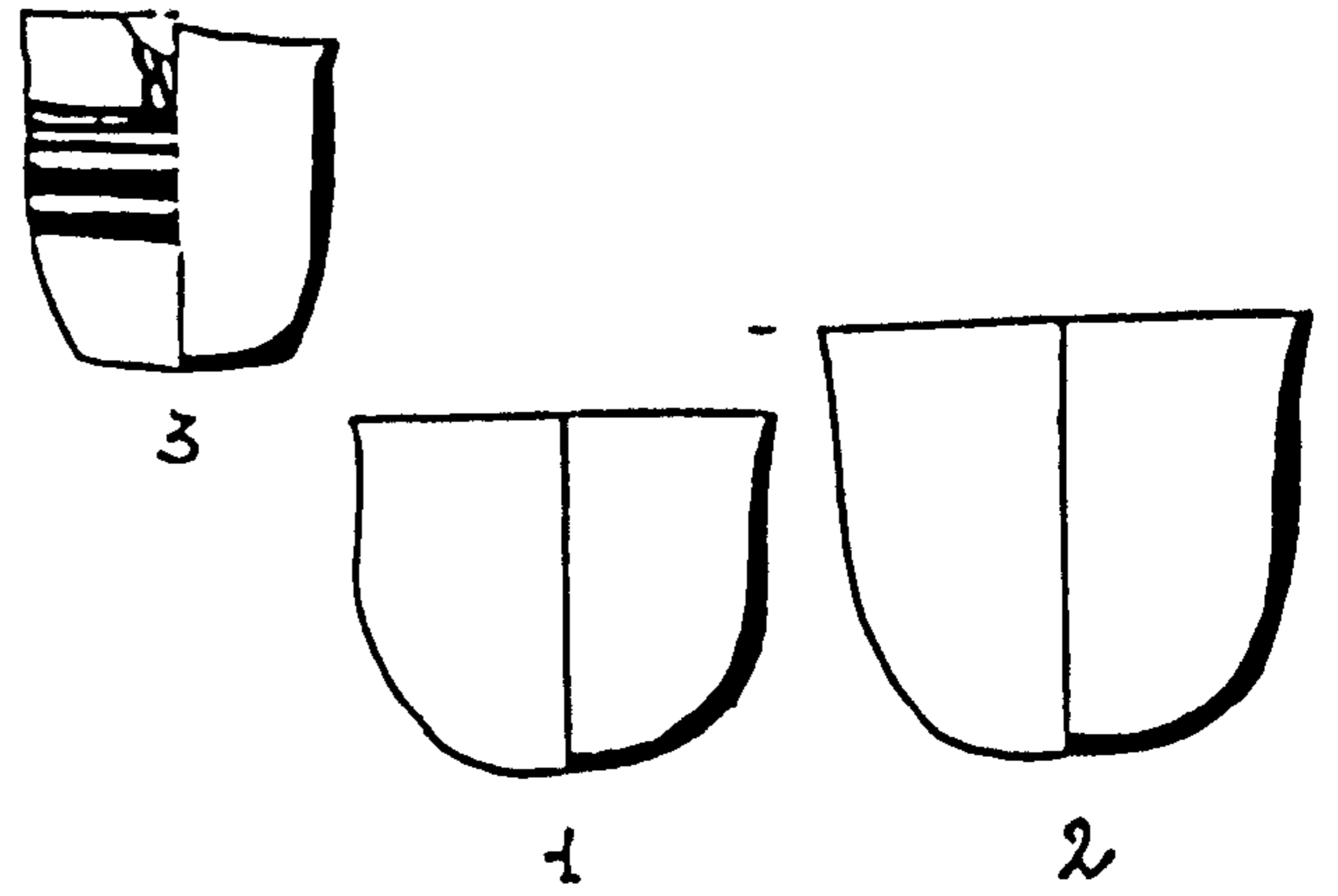
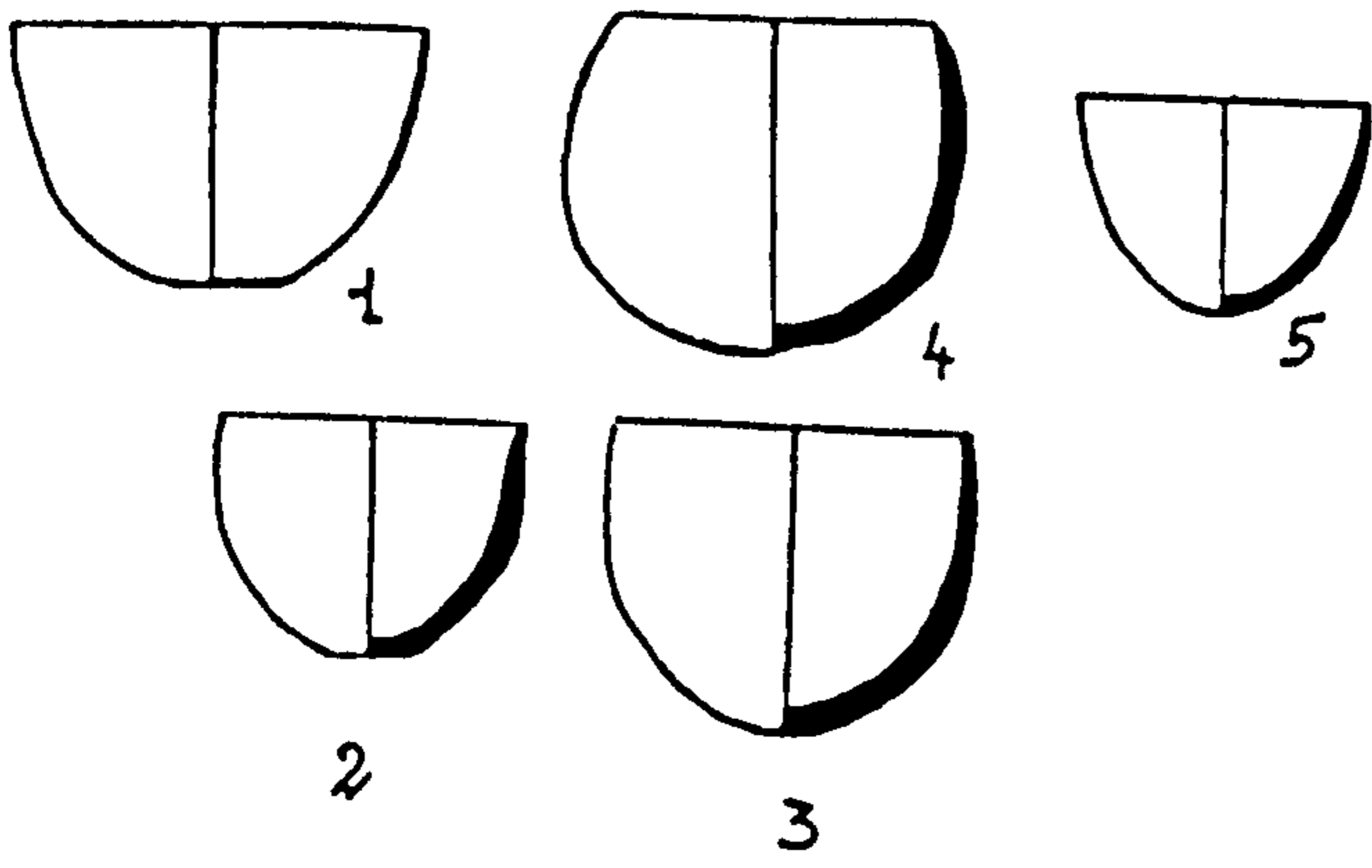
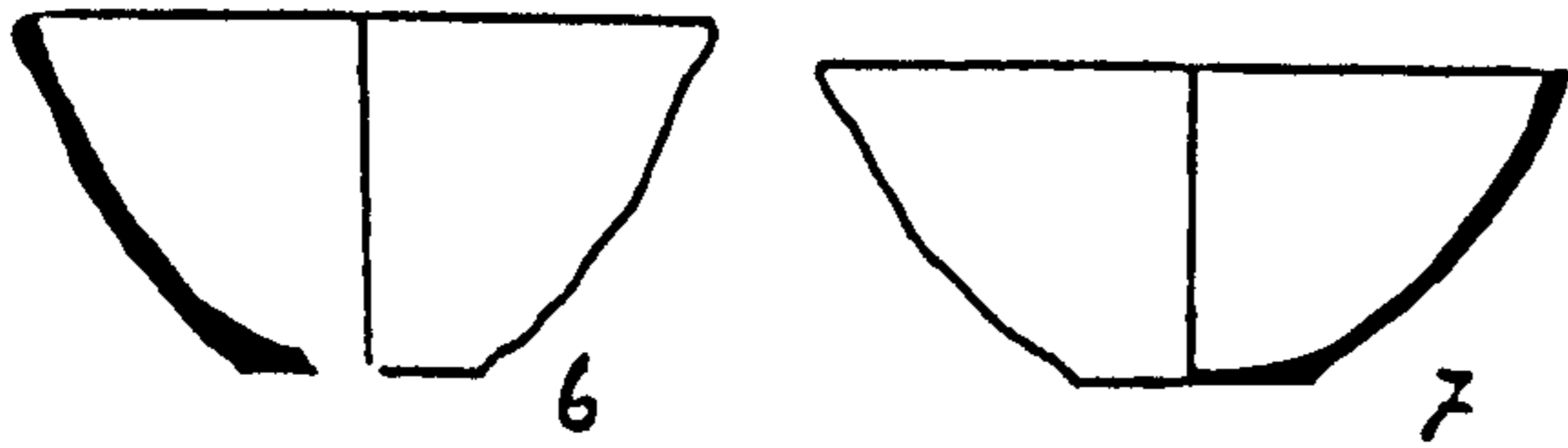


IIIb, I

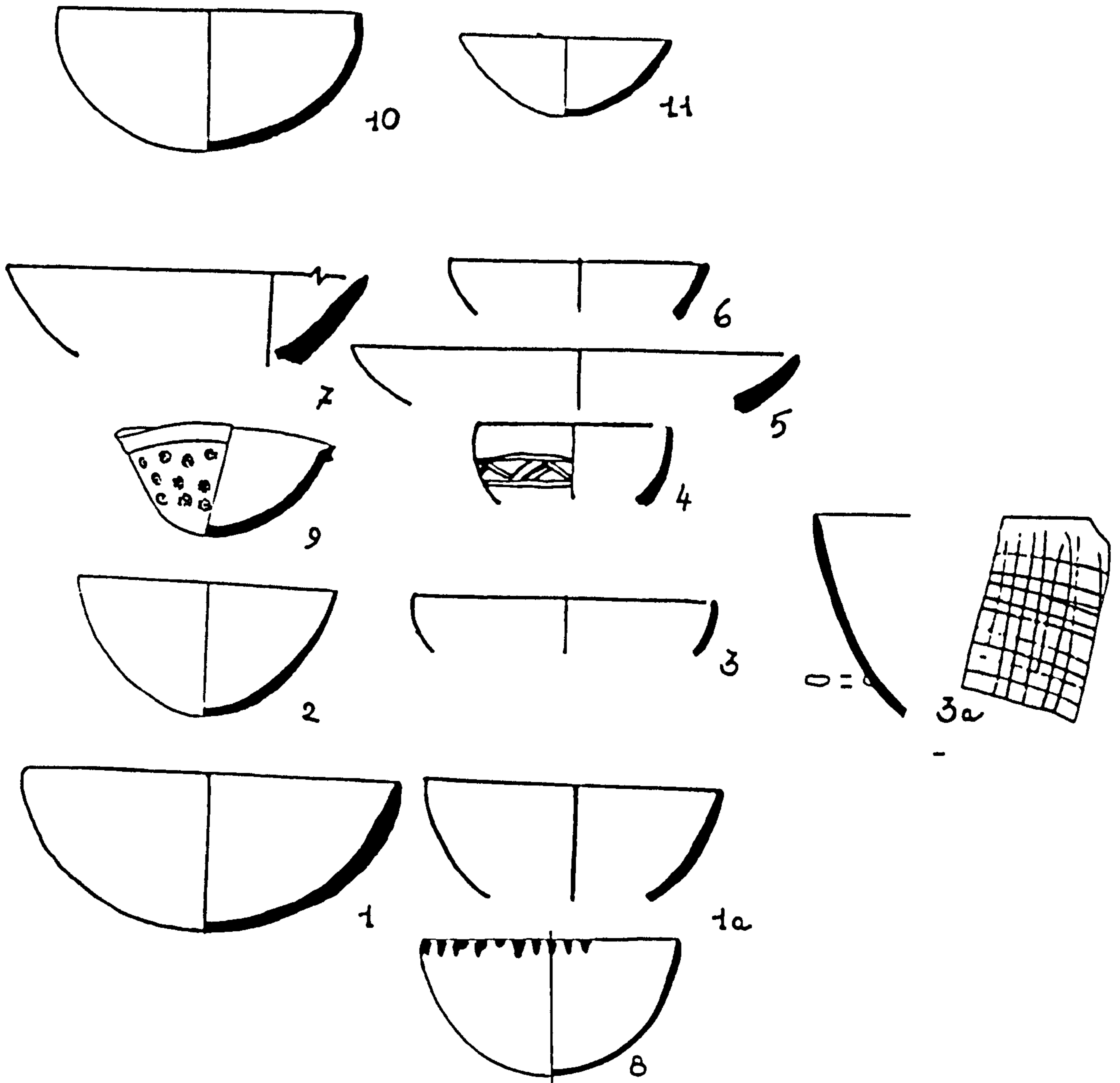


IV B

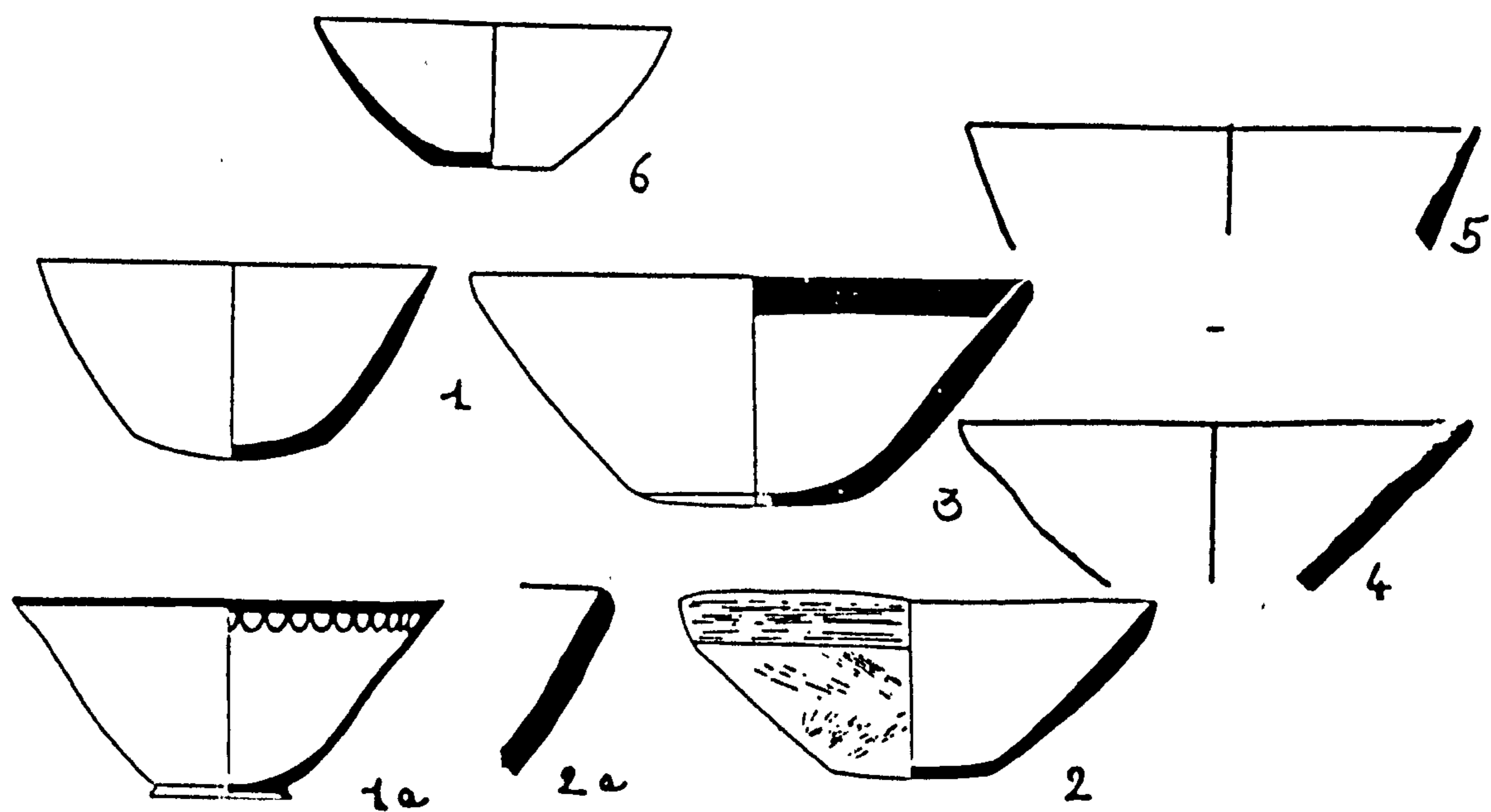
V B



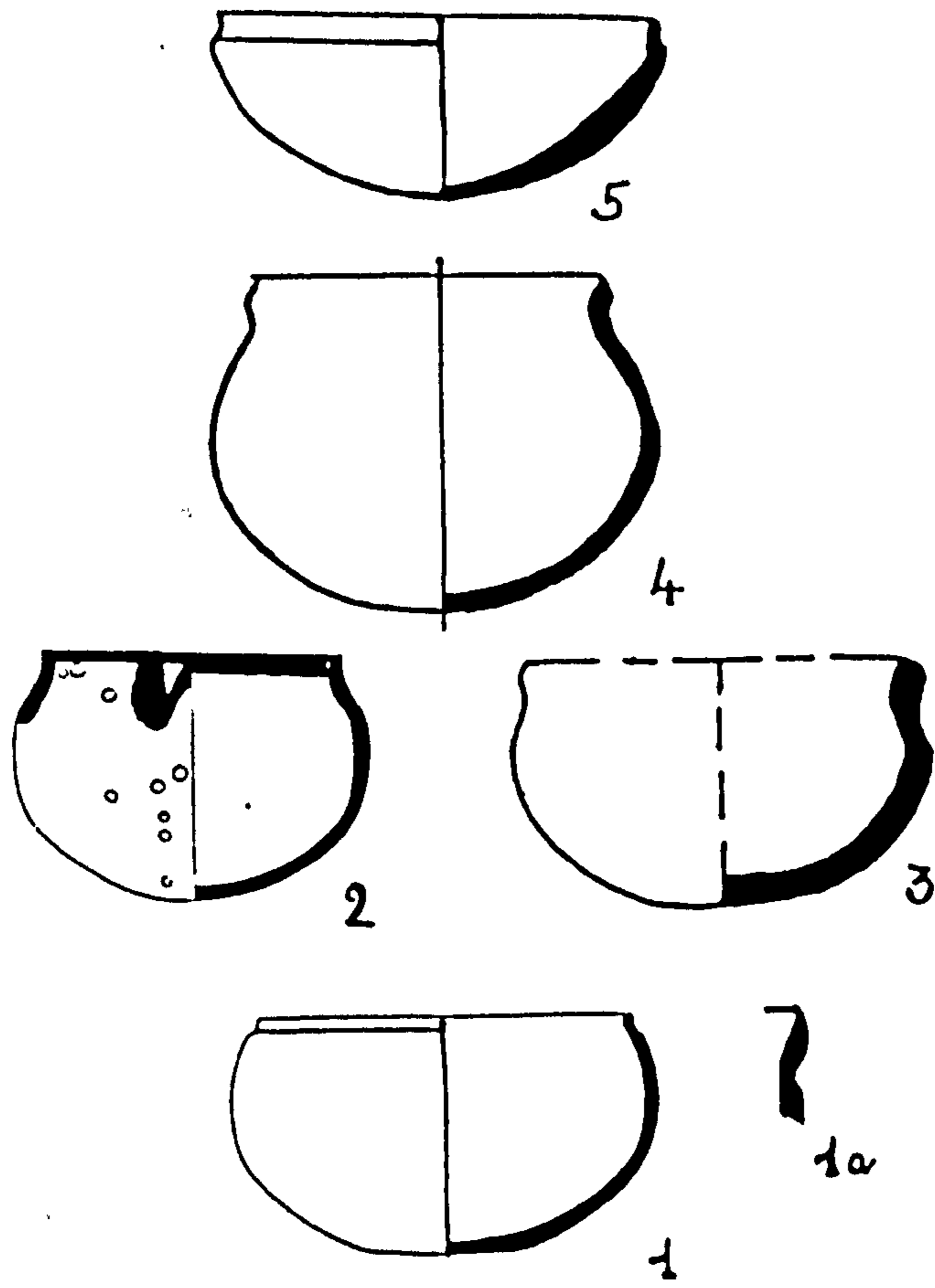
Vib



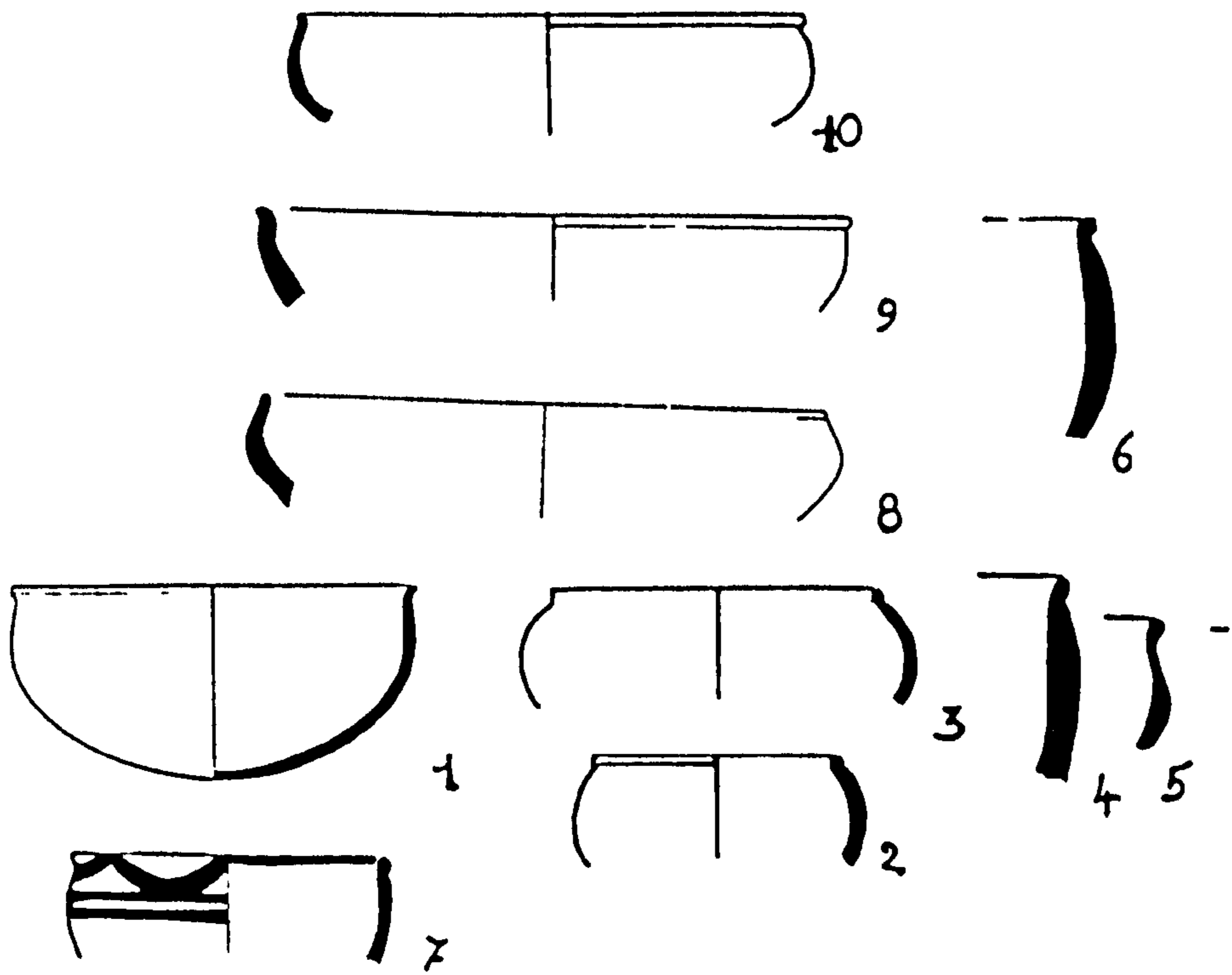
VIIb



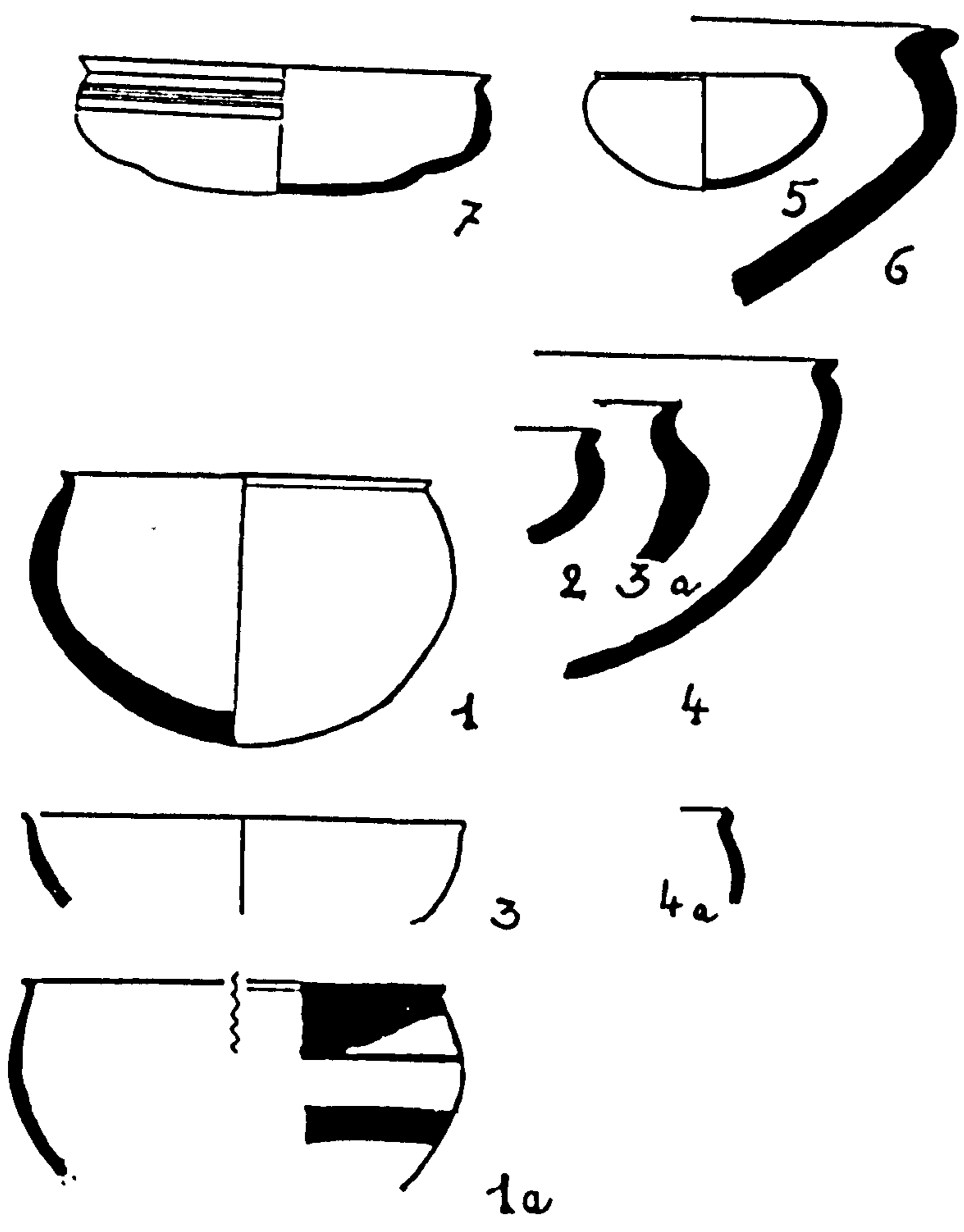
VIIIb



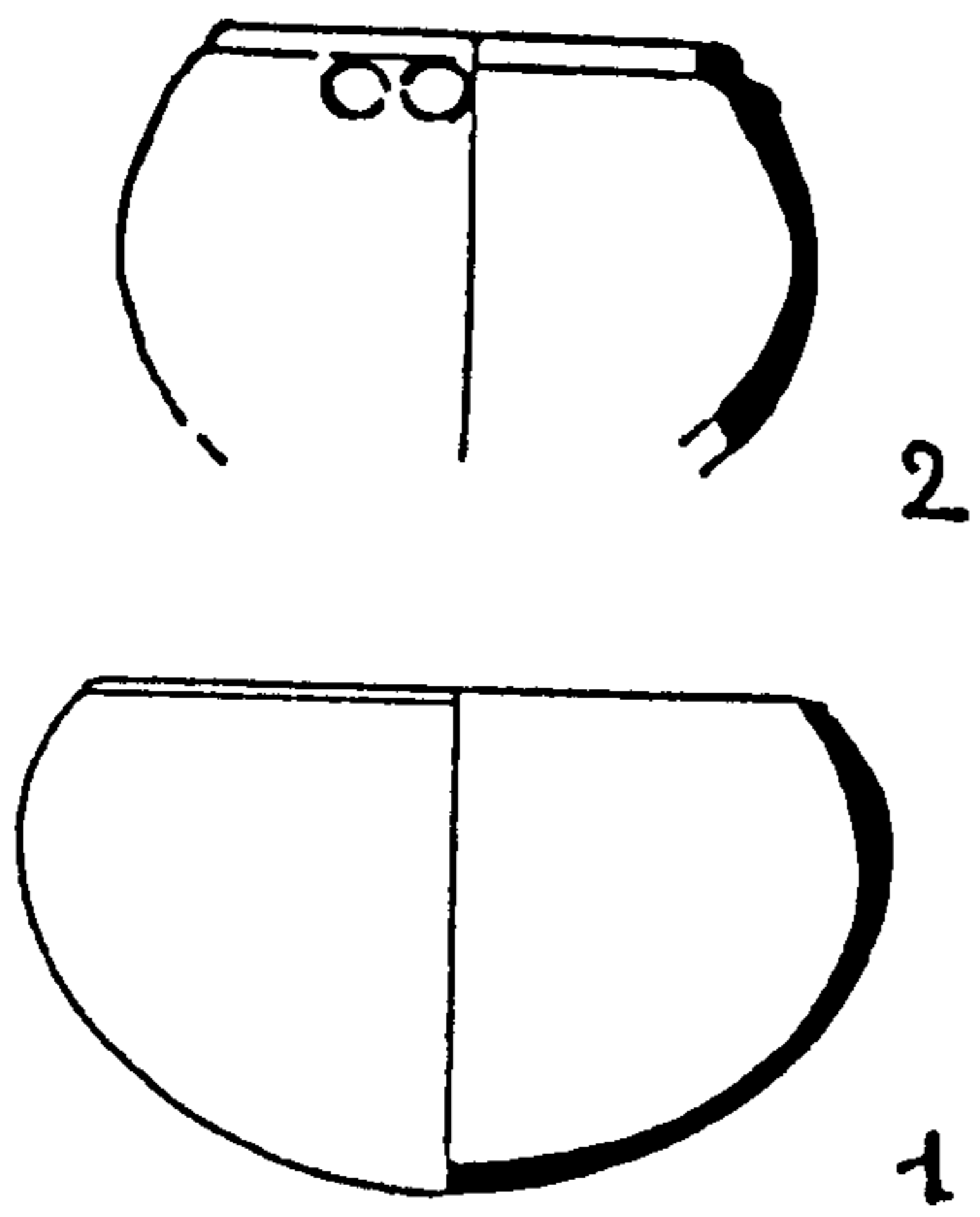
IXb



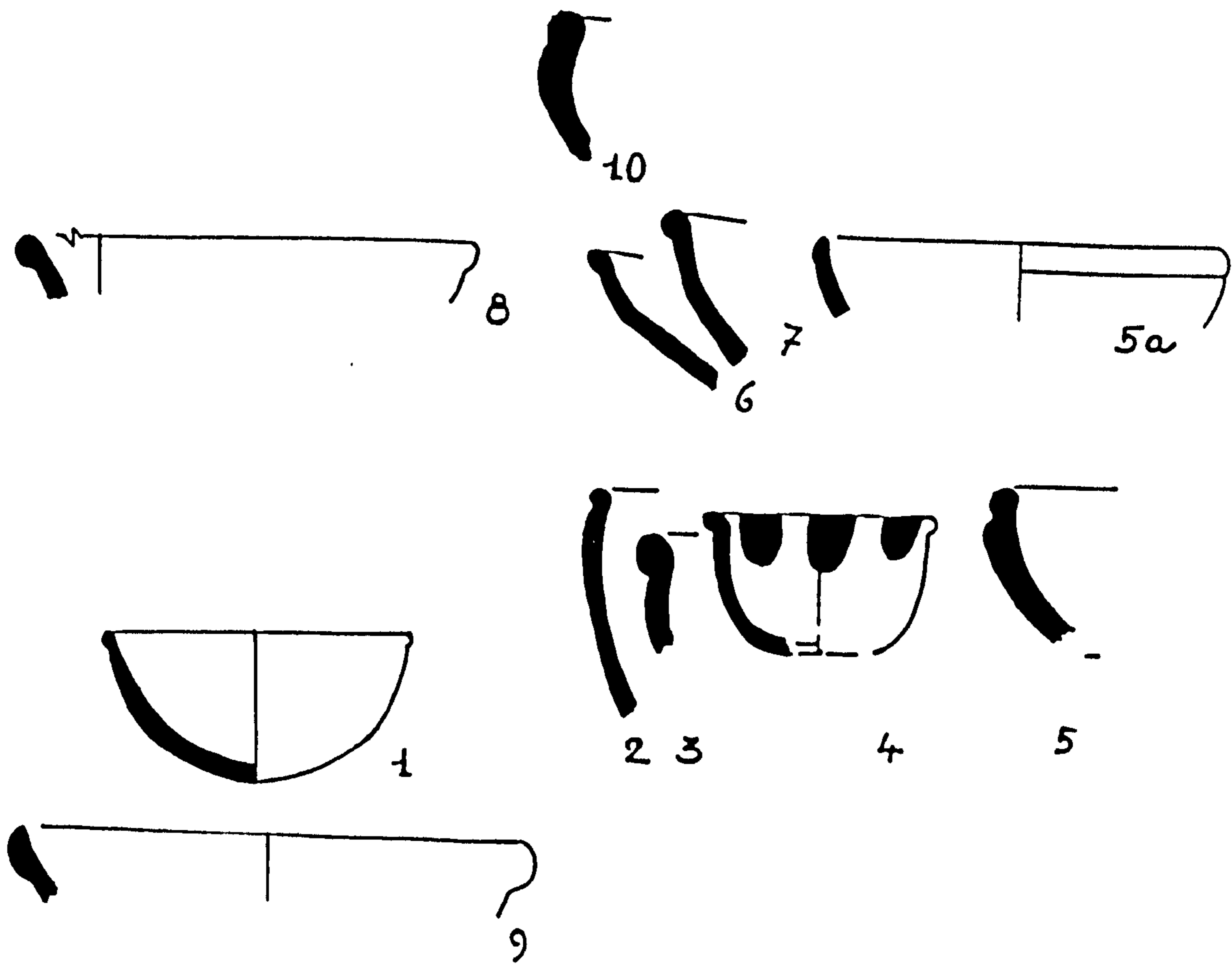
Xb



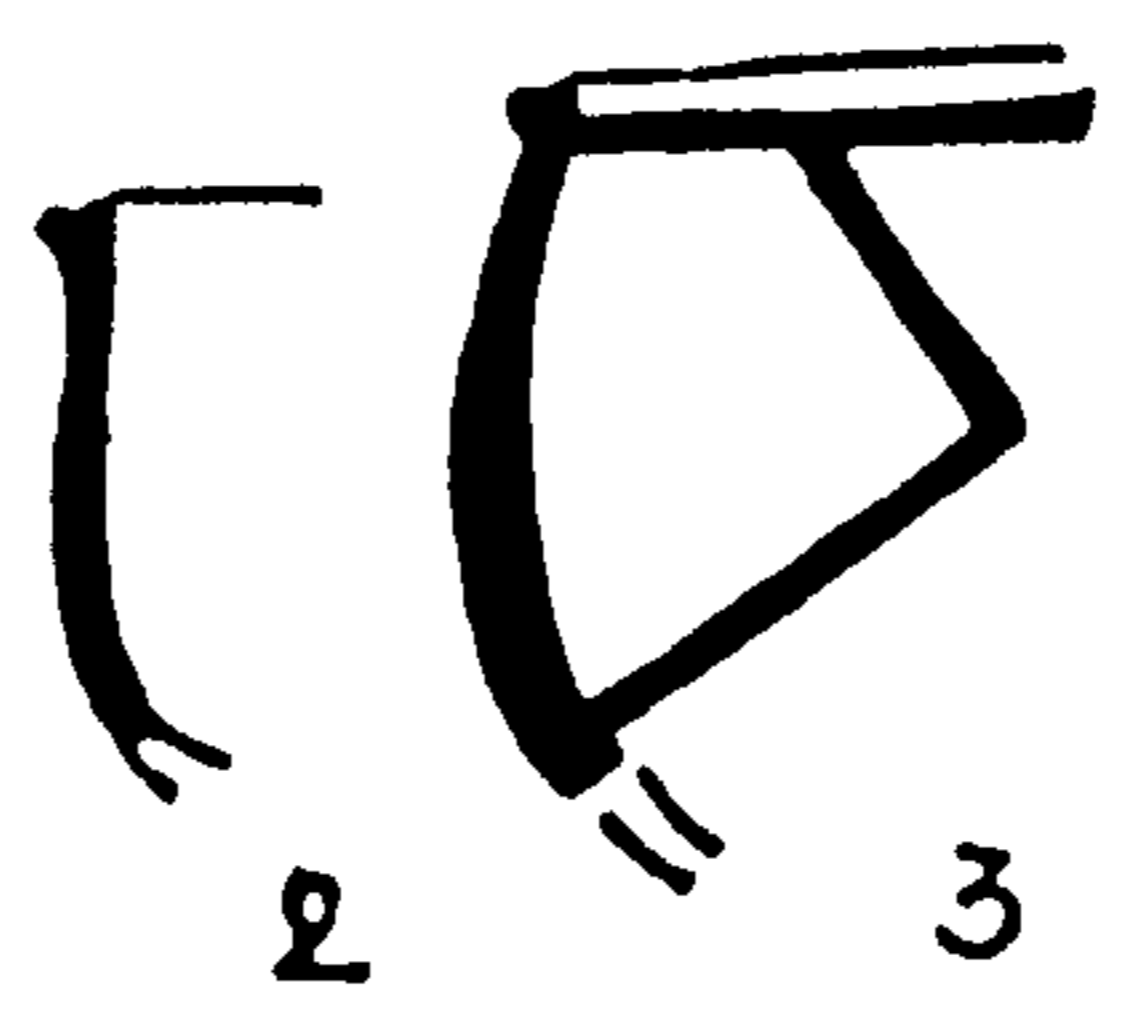
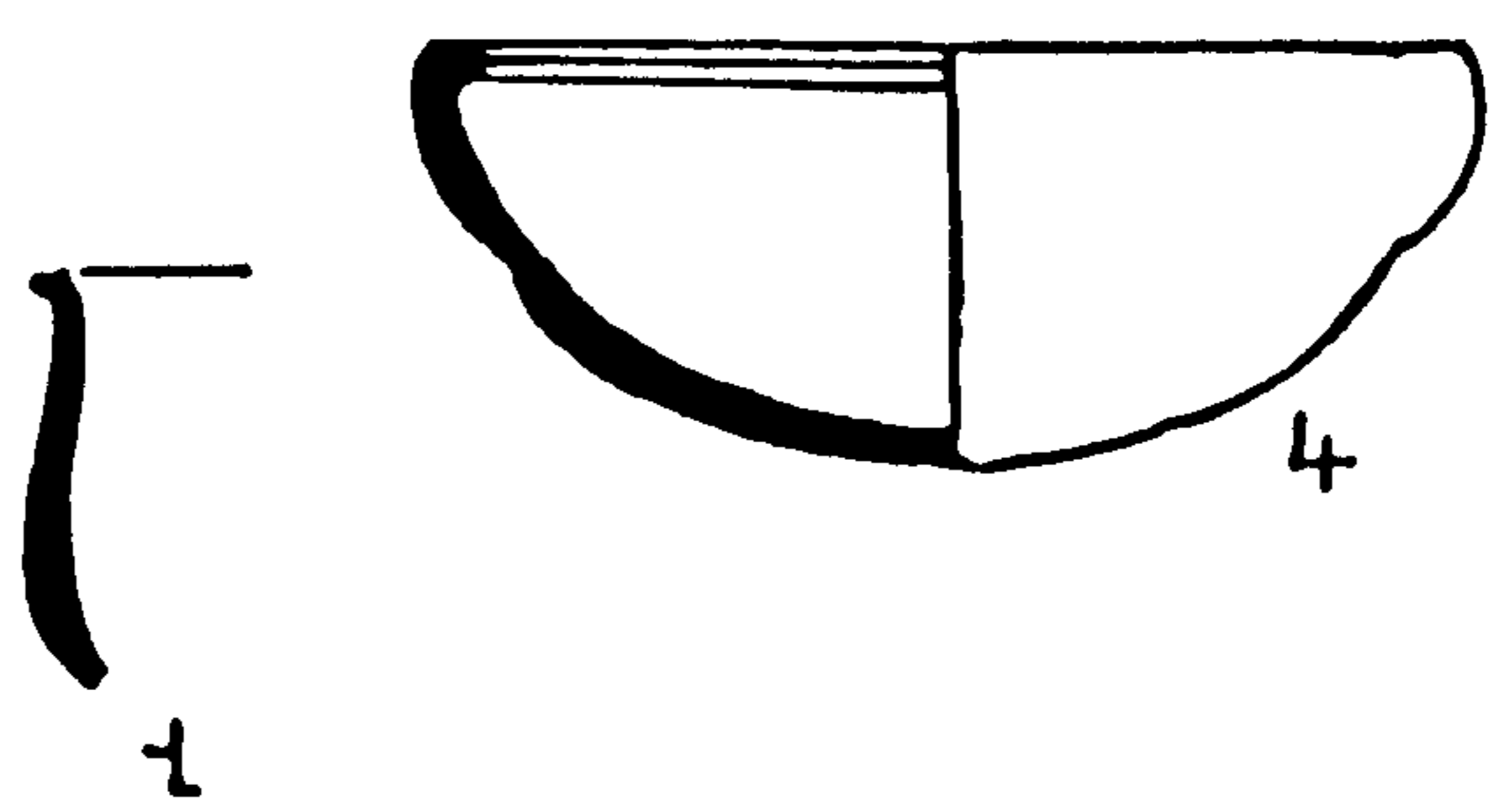
XIb



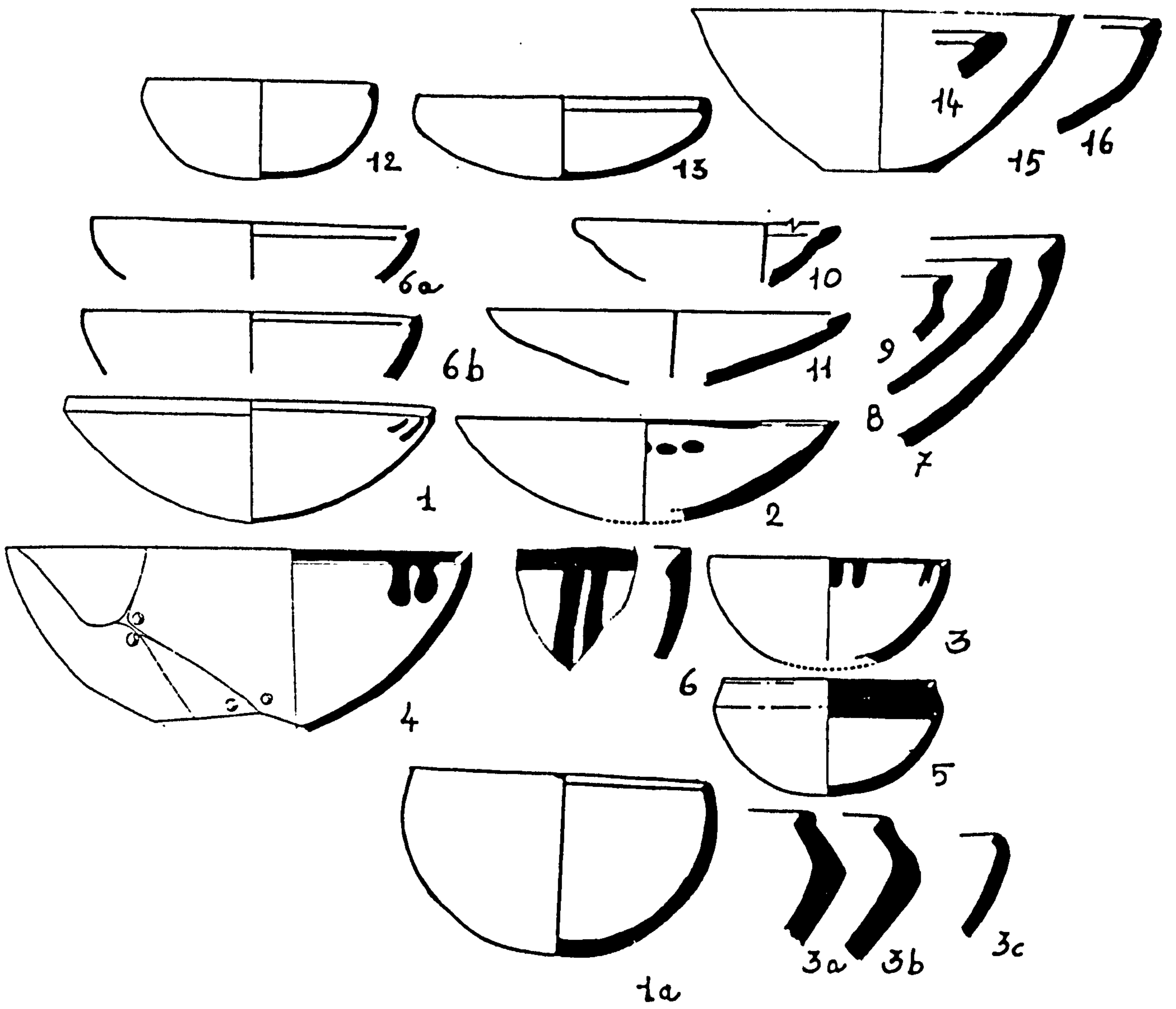
XIIb



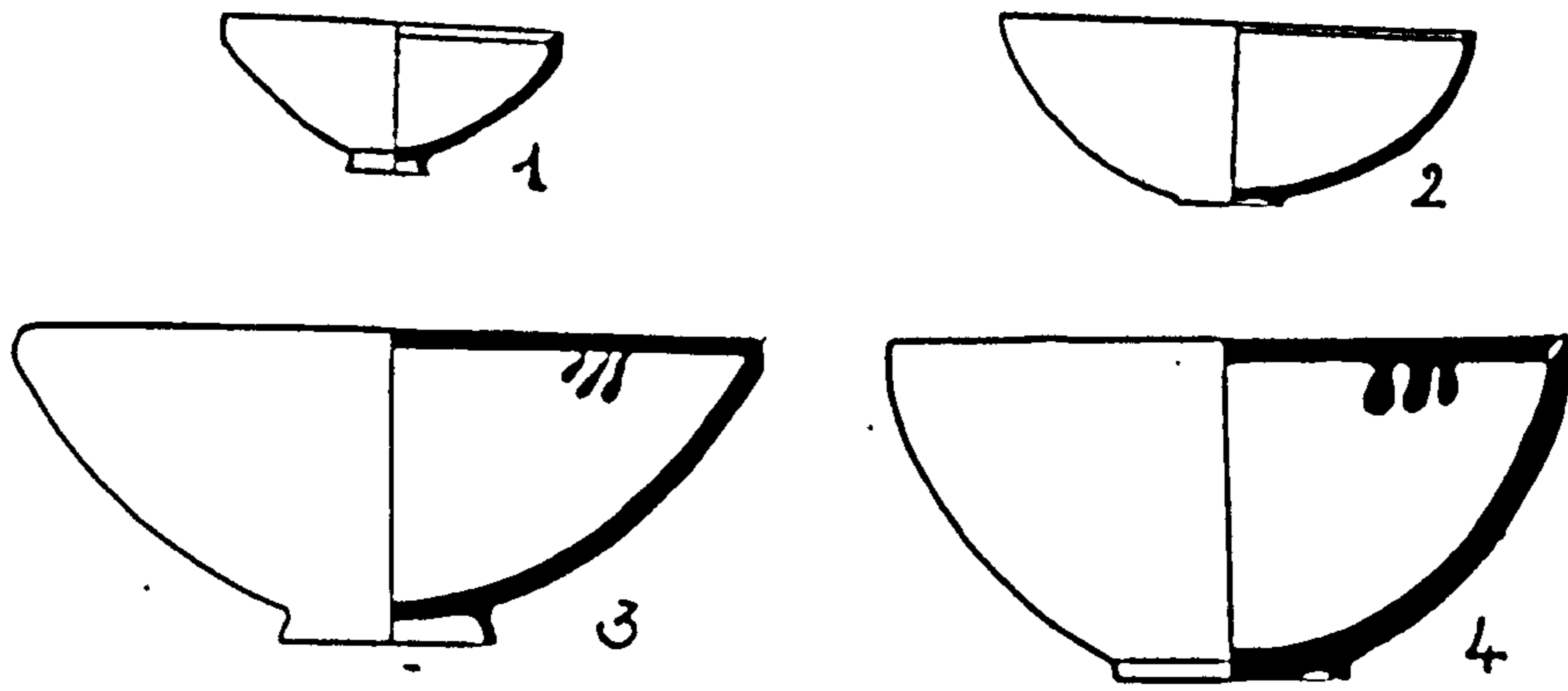
XIIIb



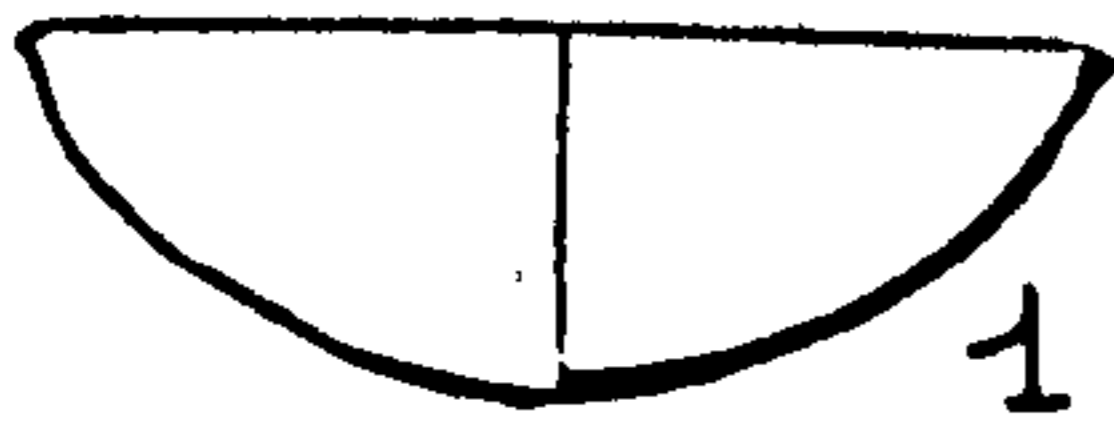

XIVb



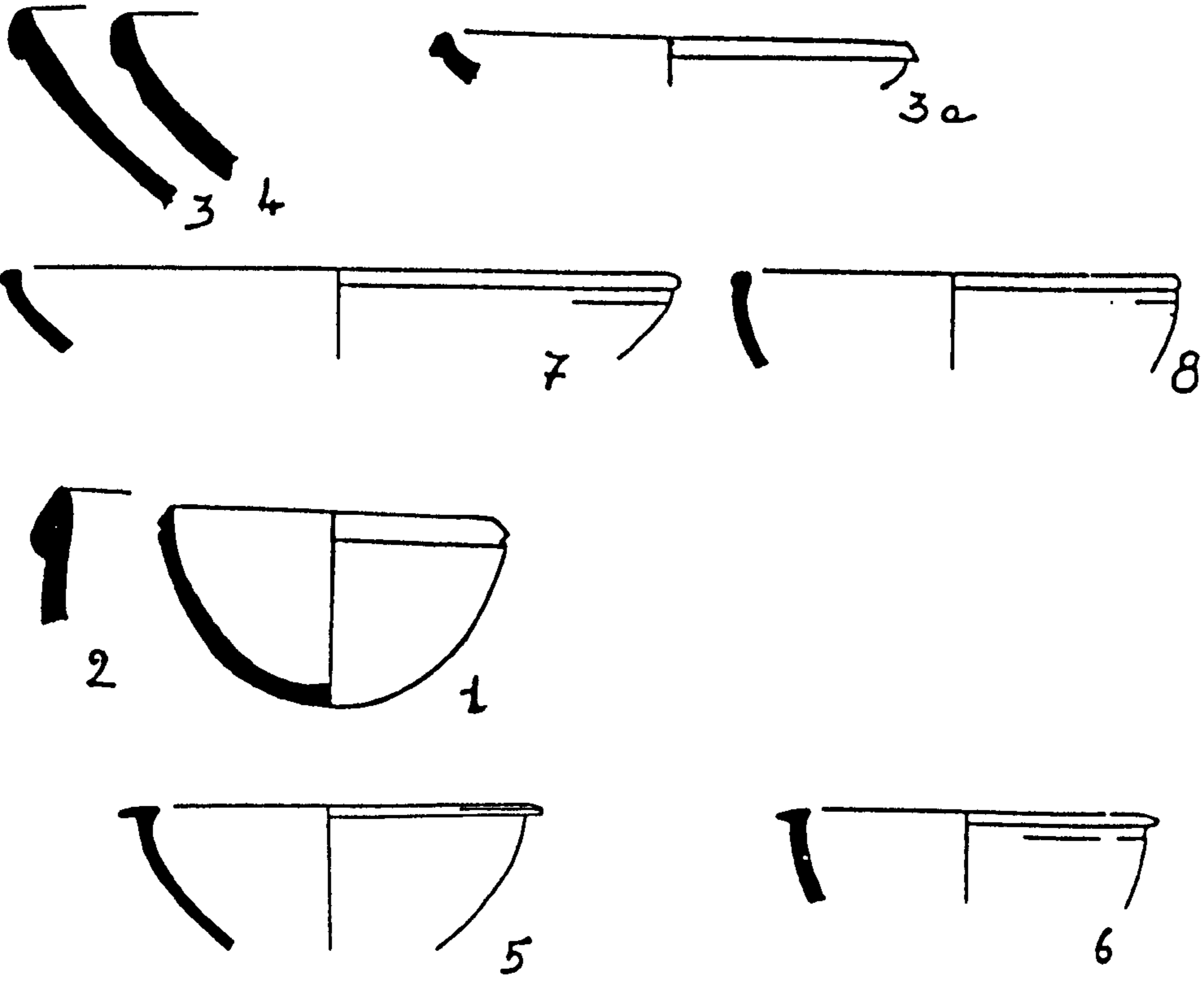
XVb



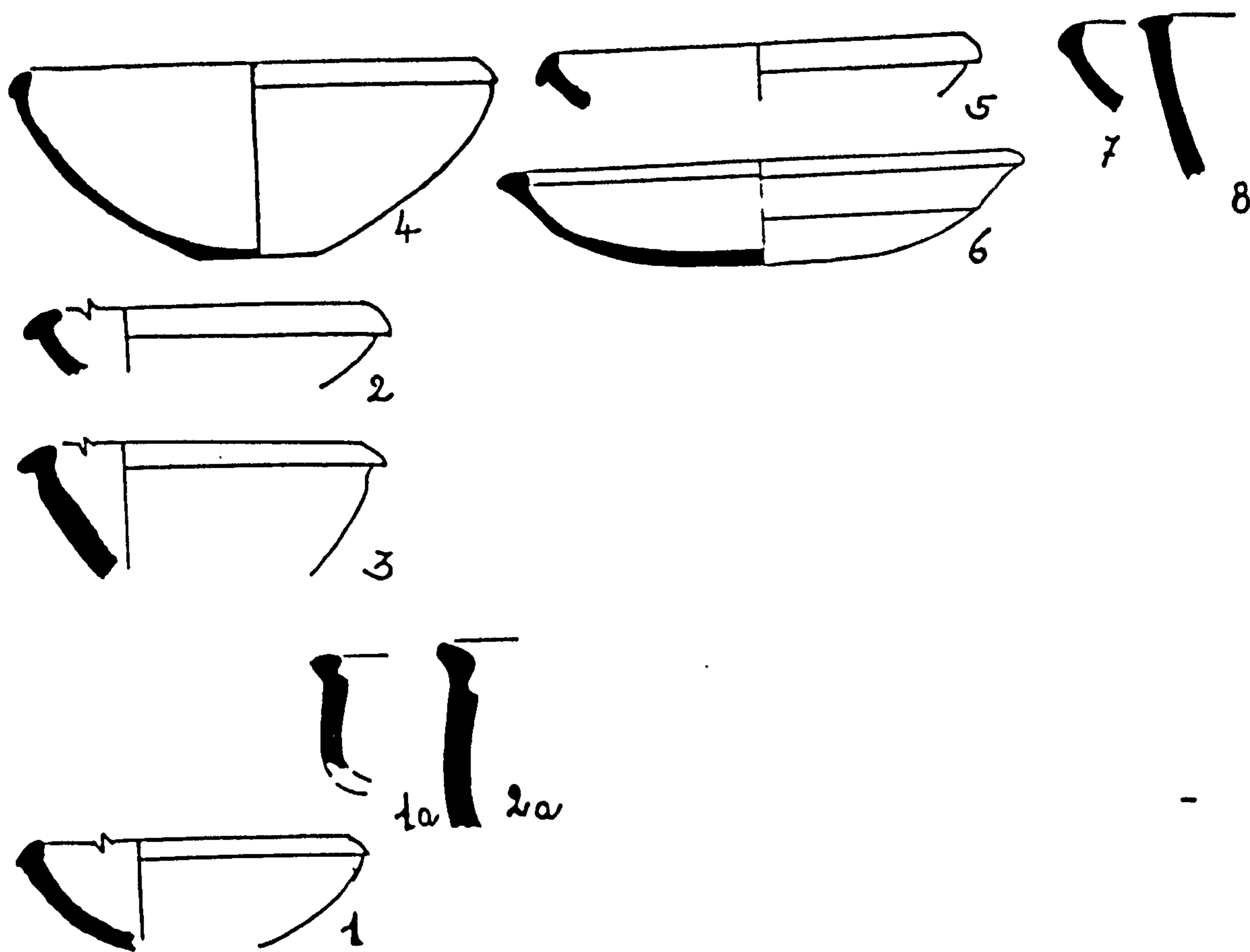
XVIb



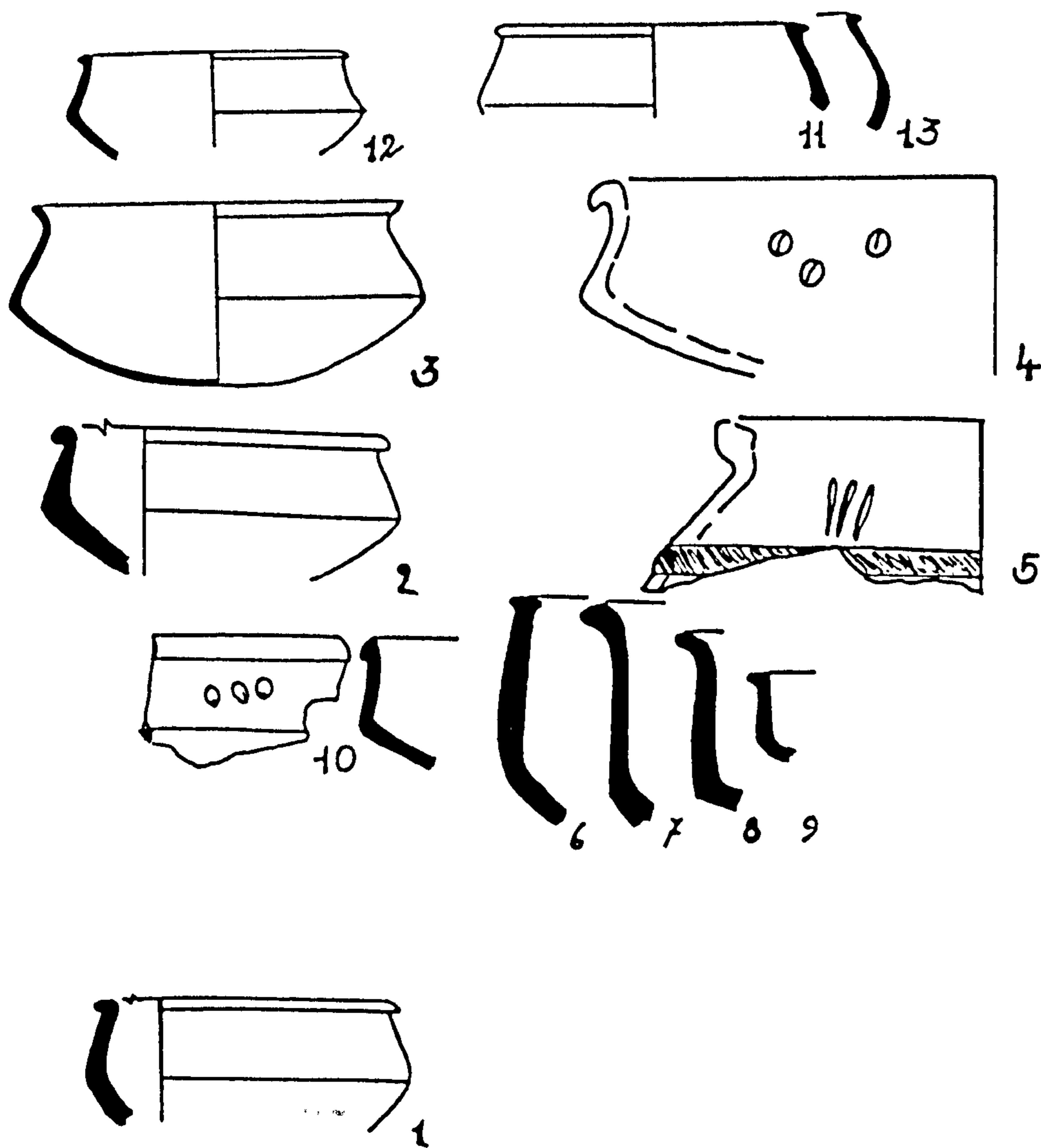
XVIIb



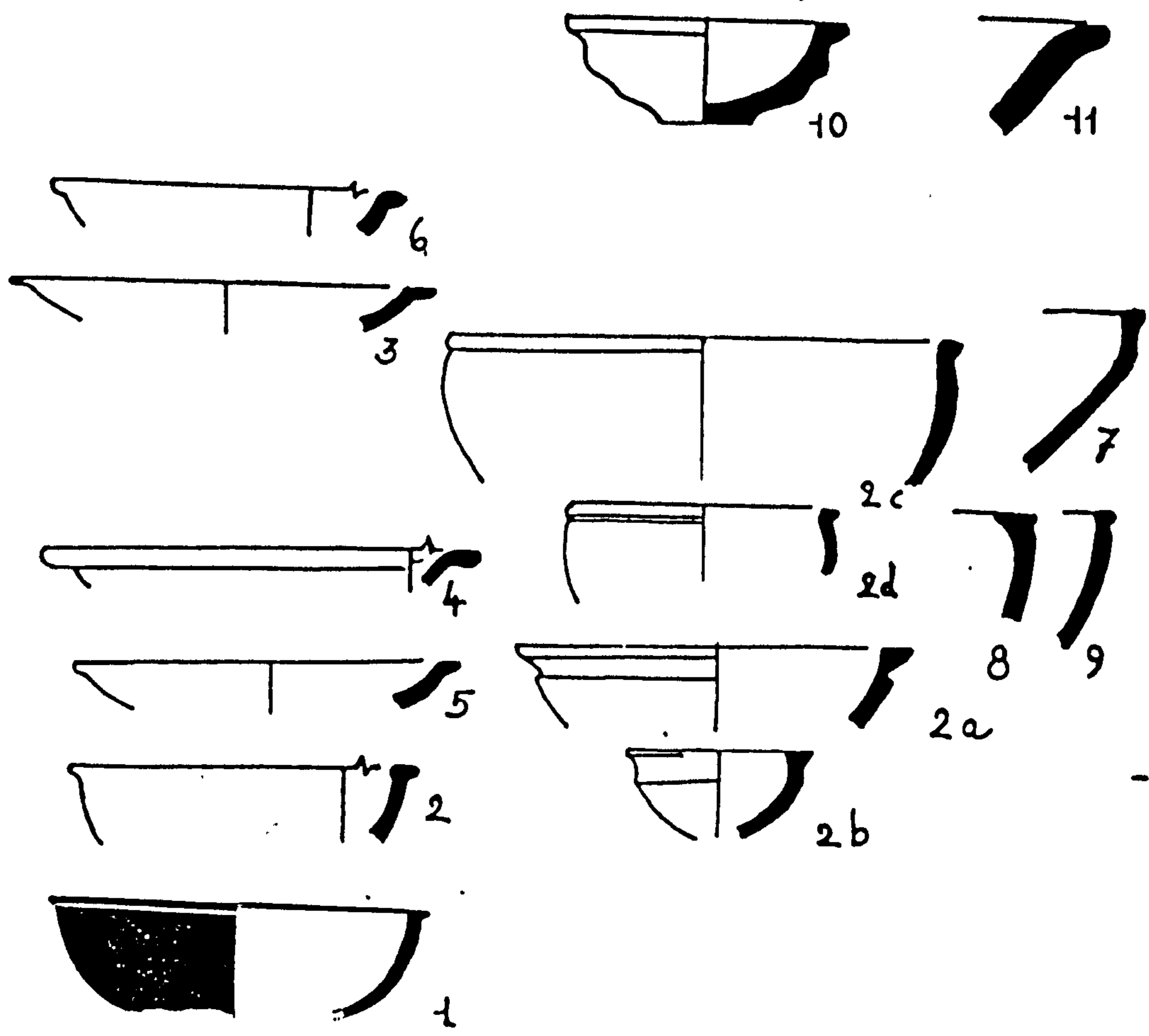
XVIIIb



XIXb

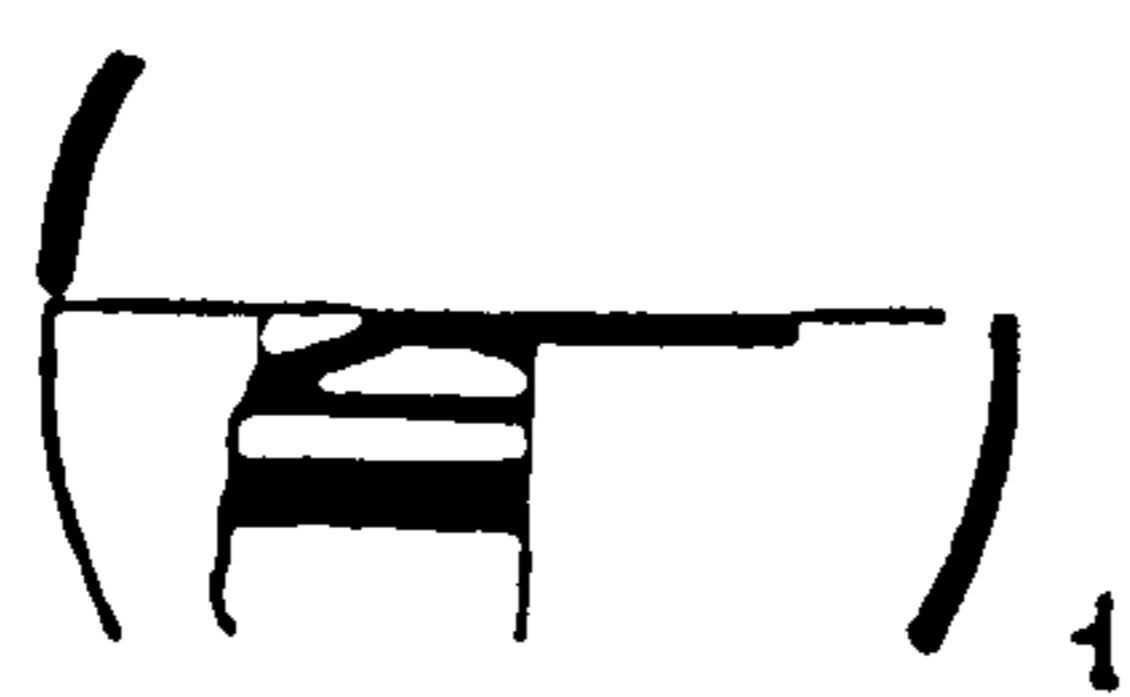
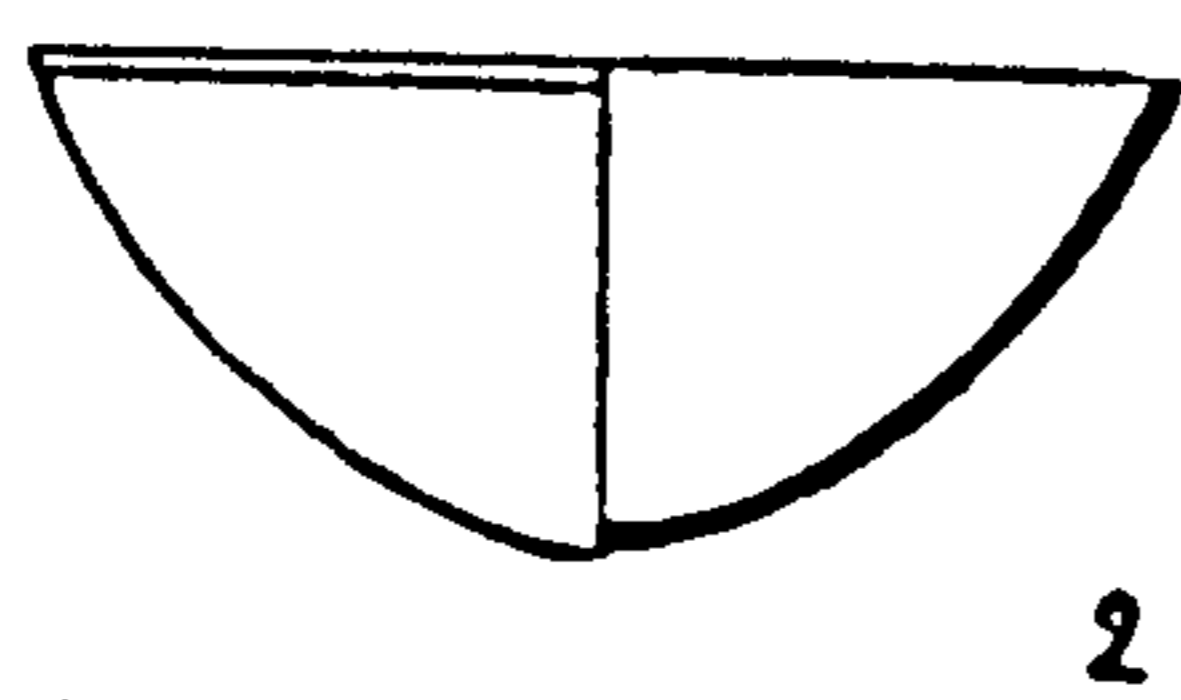
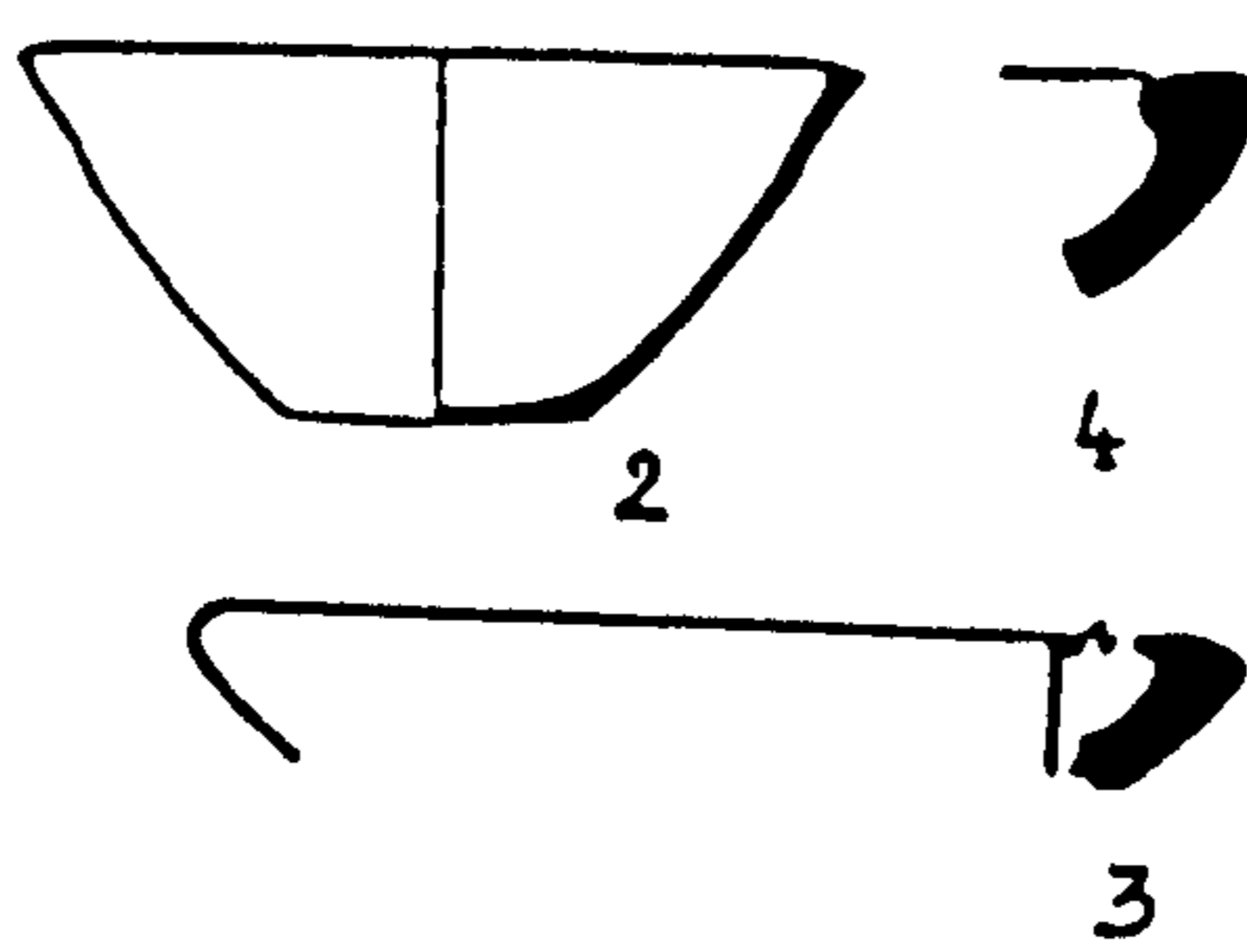


XXXb

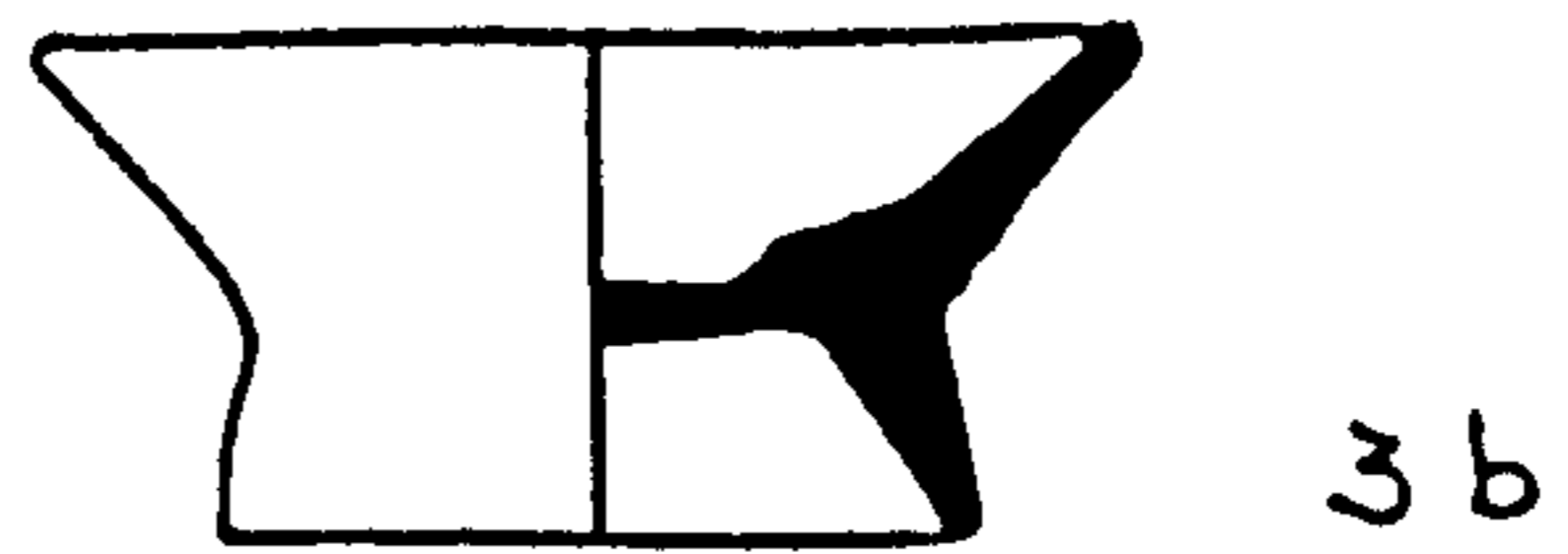
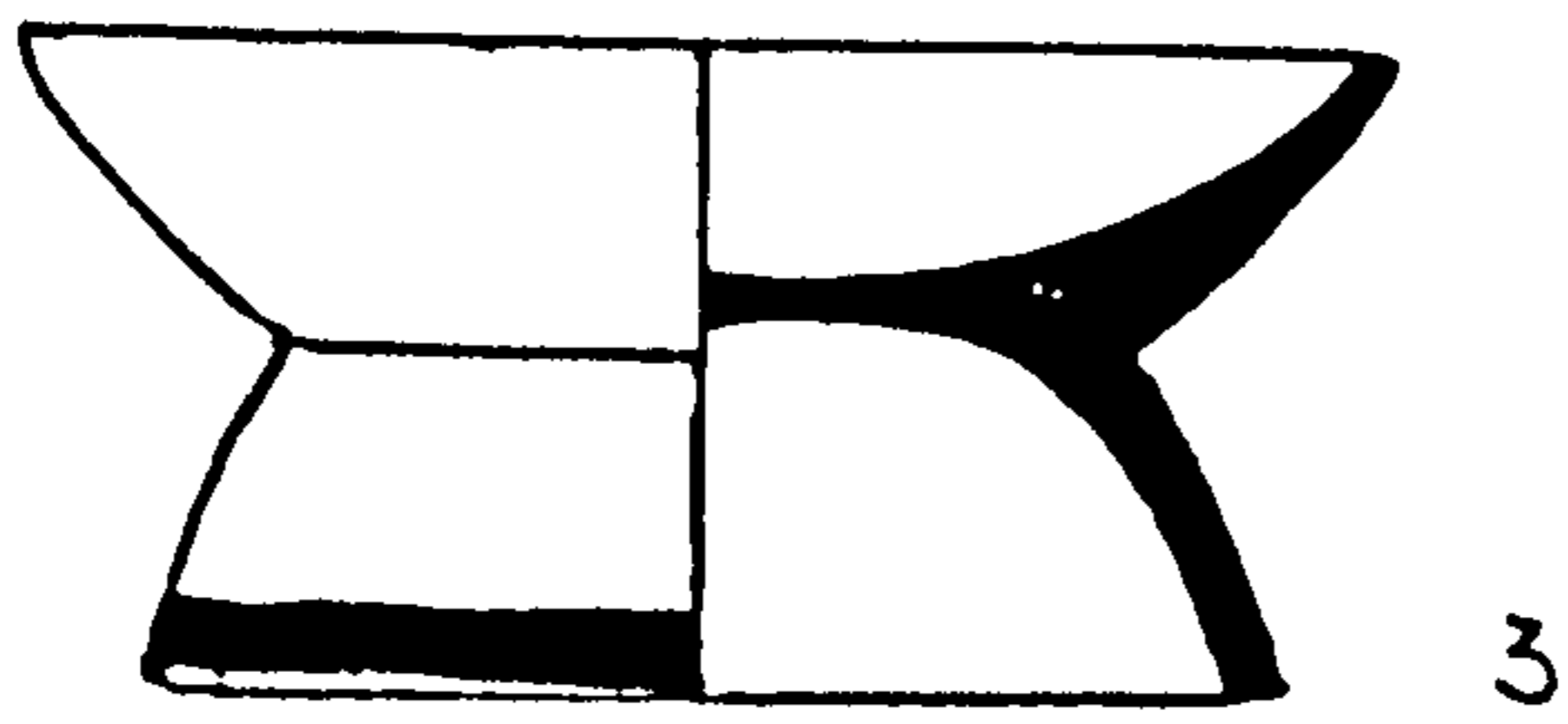
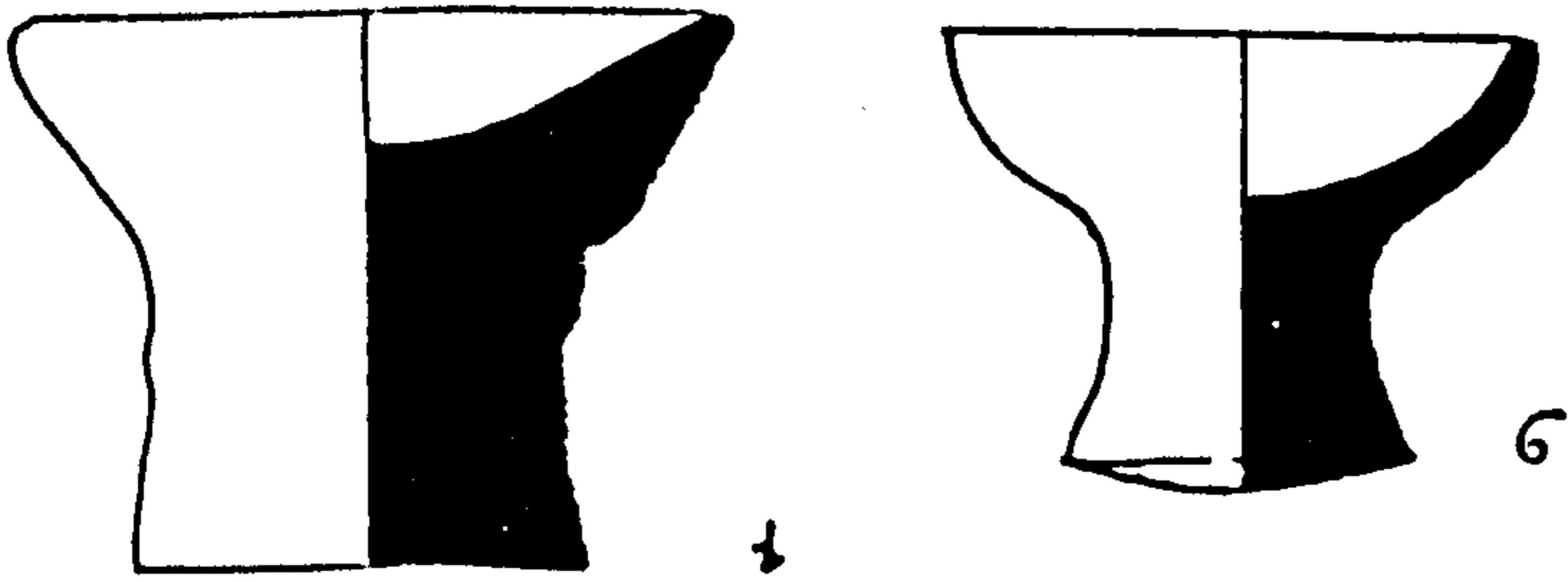
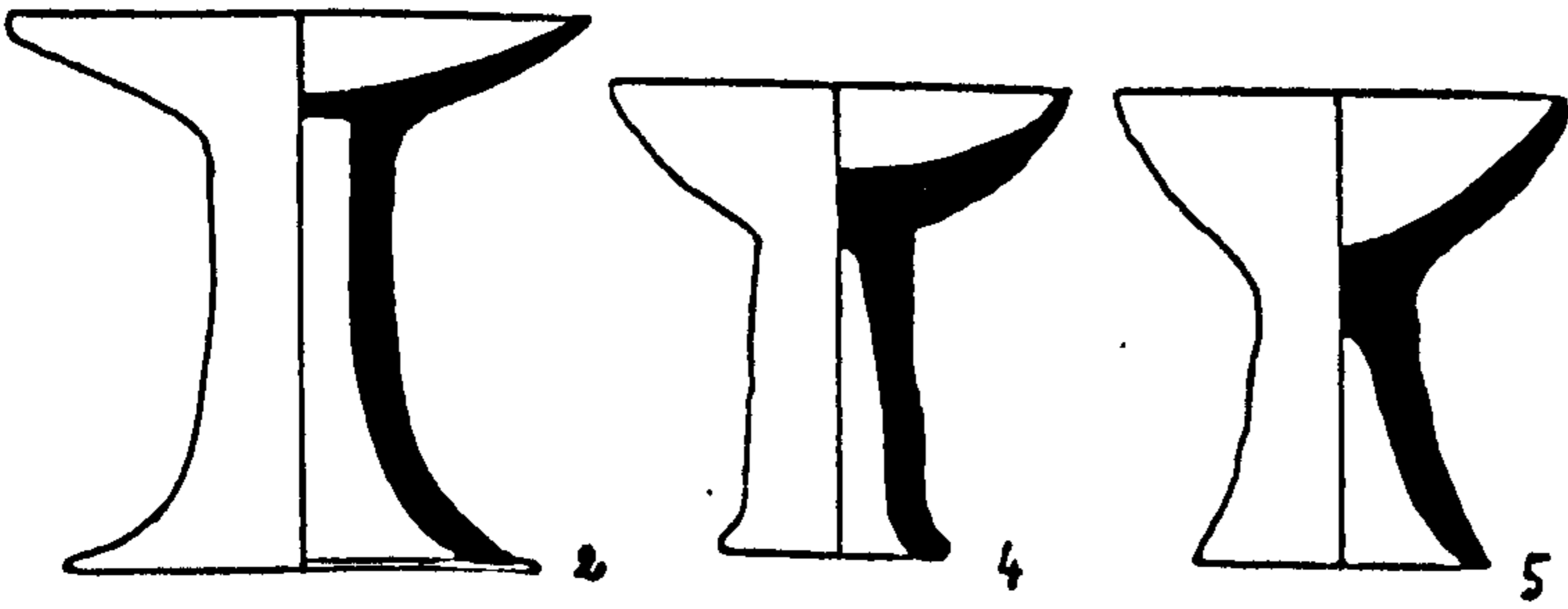


XXIb

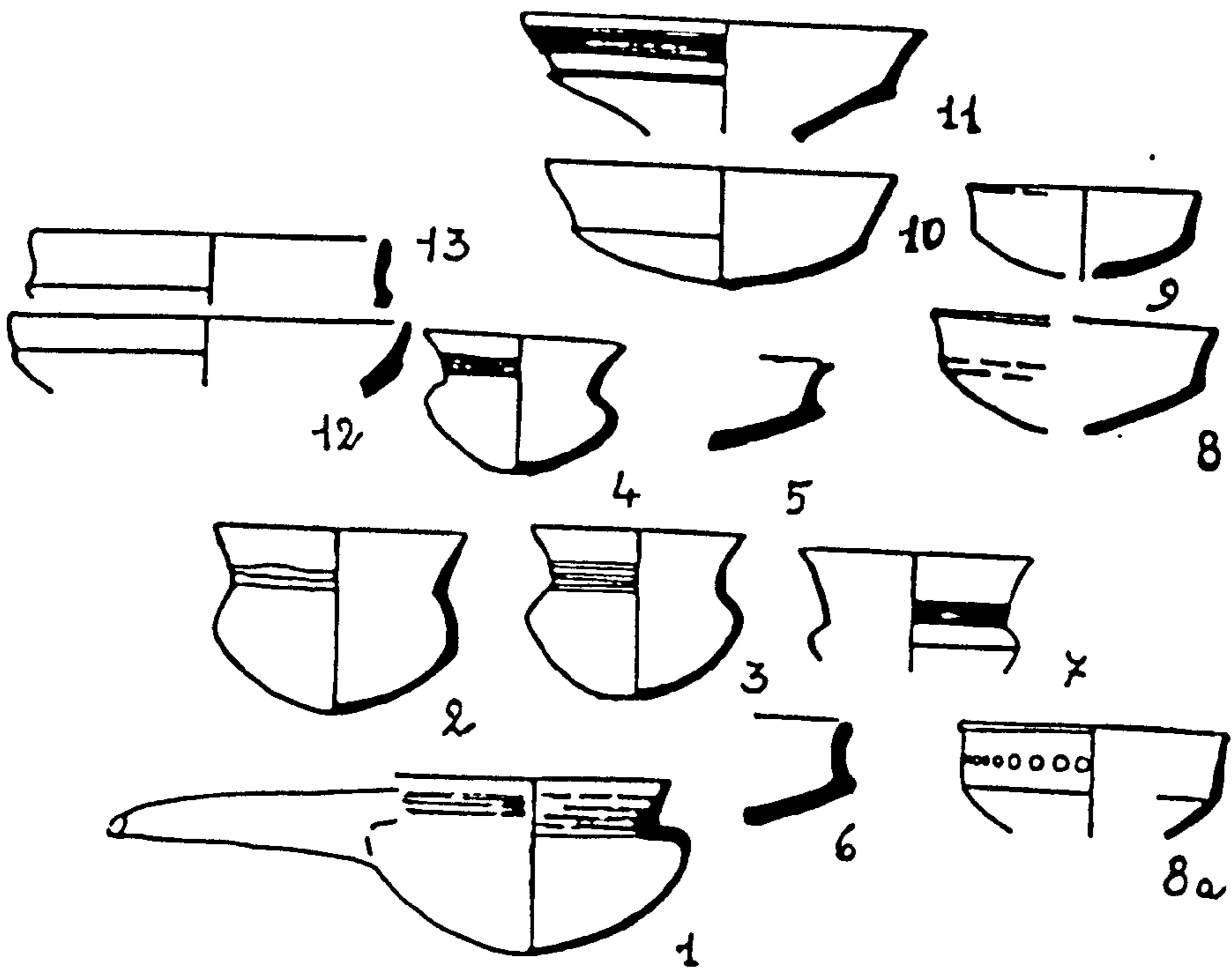
XXIb, I



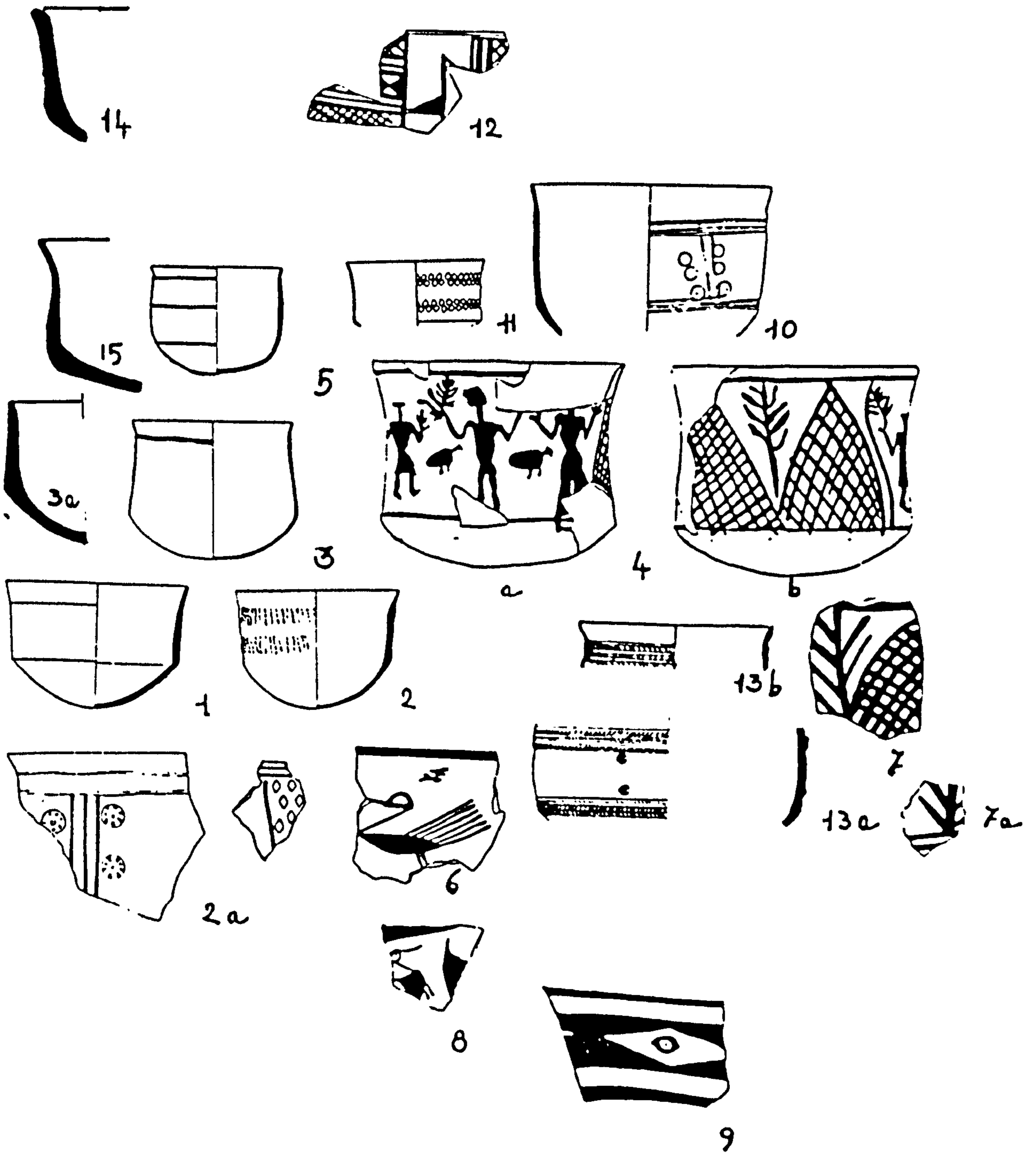
XXIIB



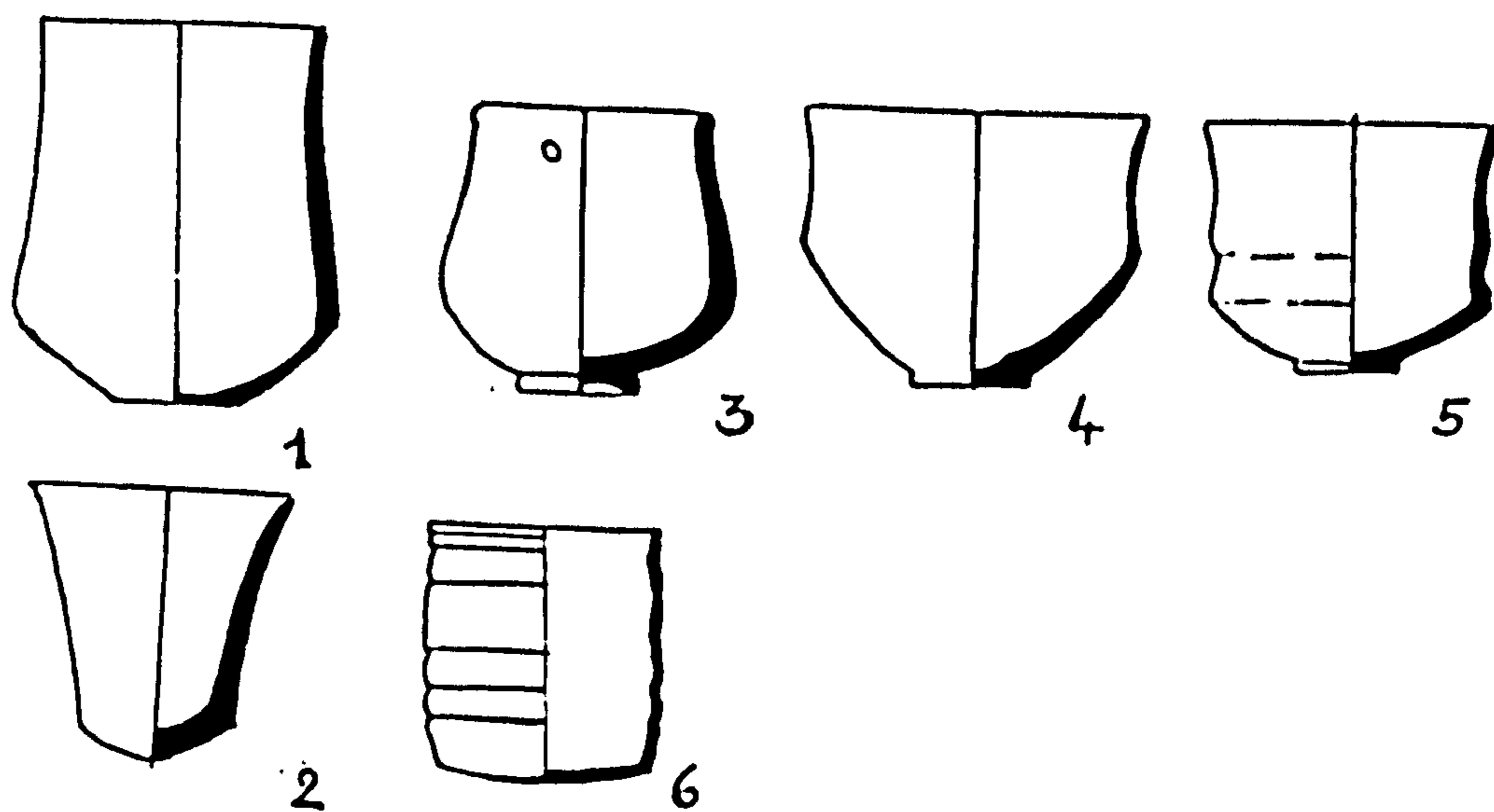
XXIIIb



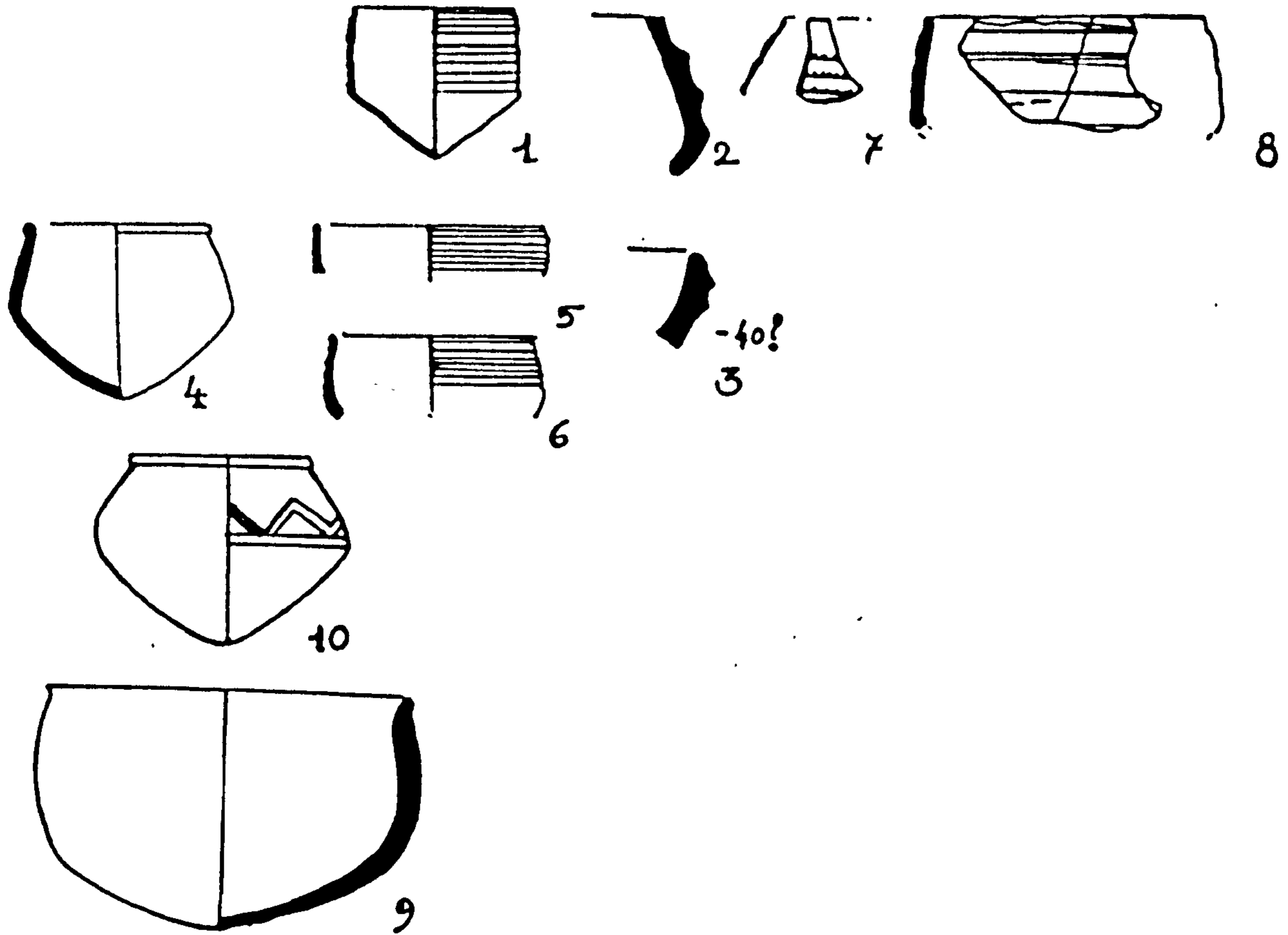
XXIVb



XXIVb, I

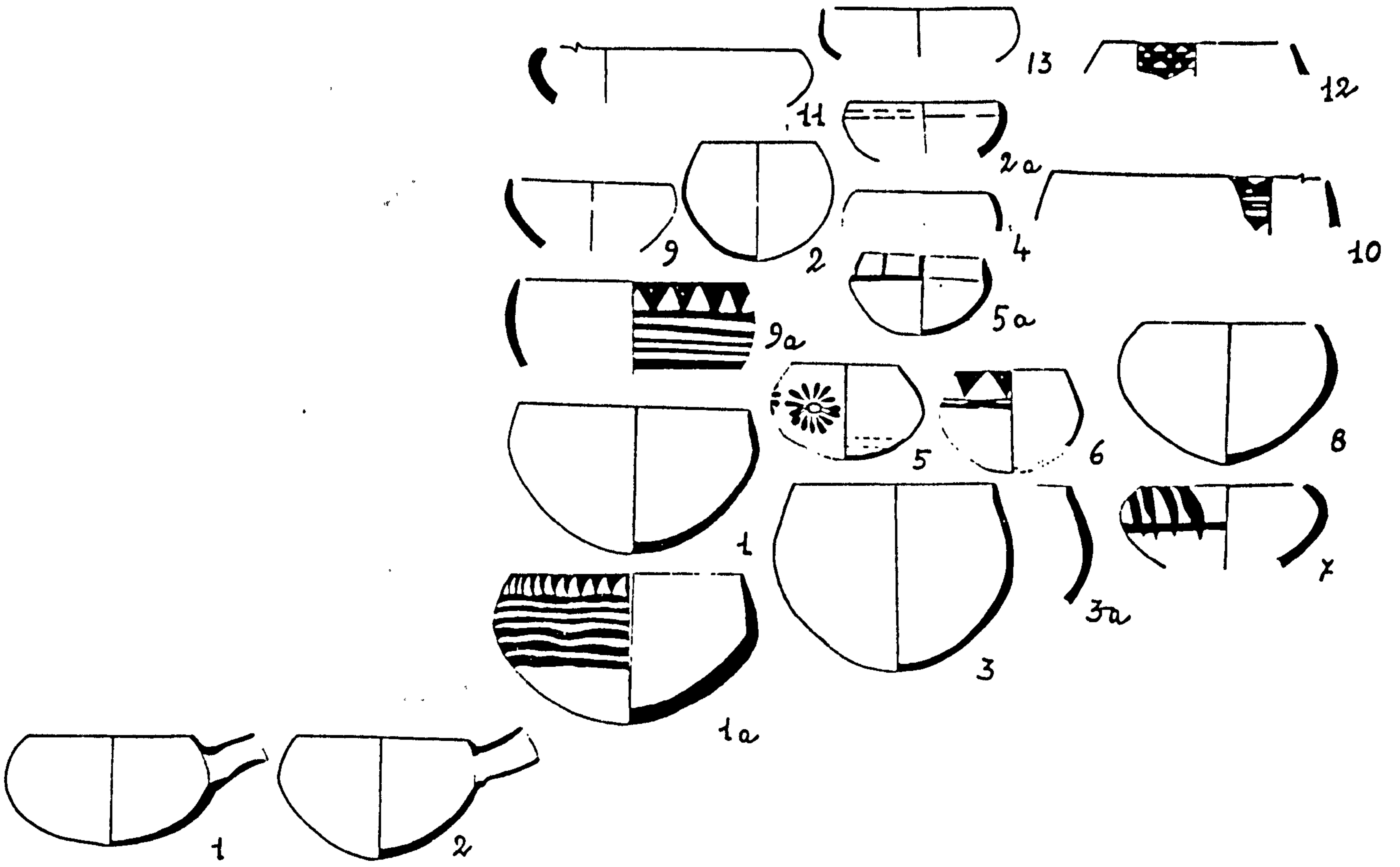


XXVb

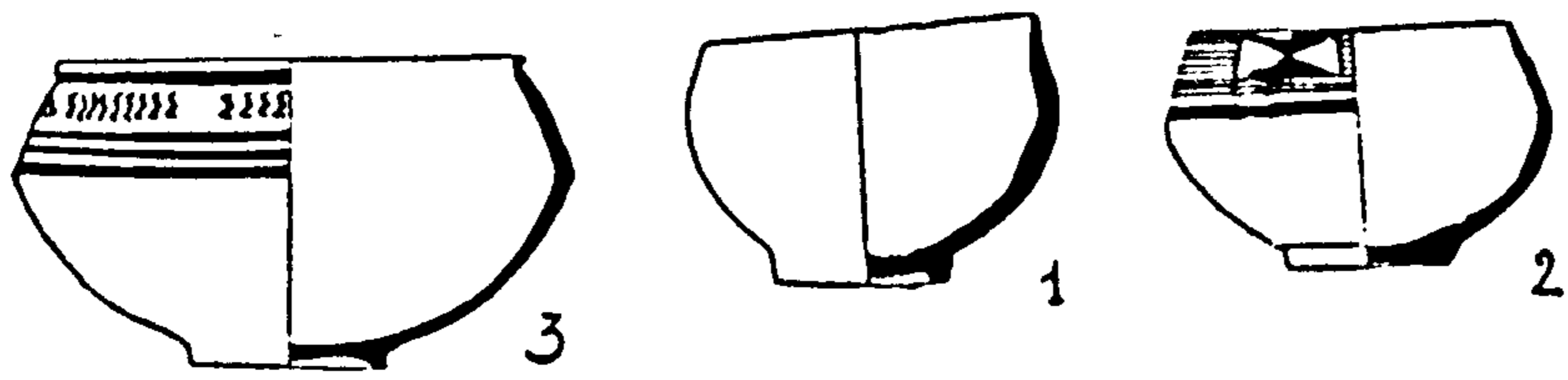
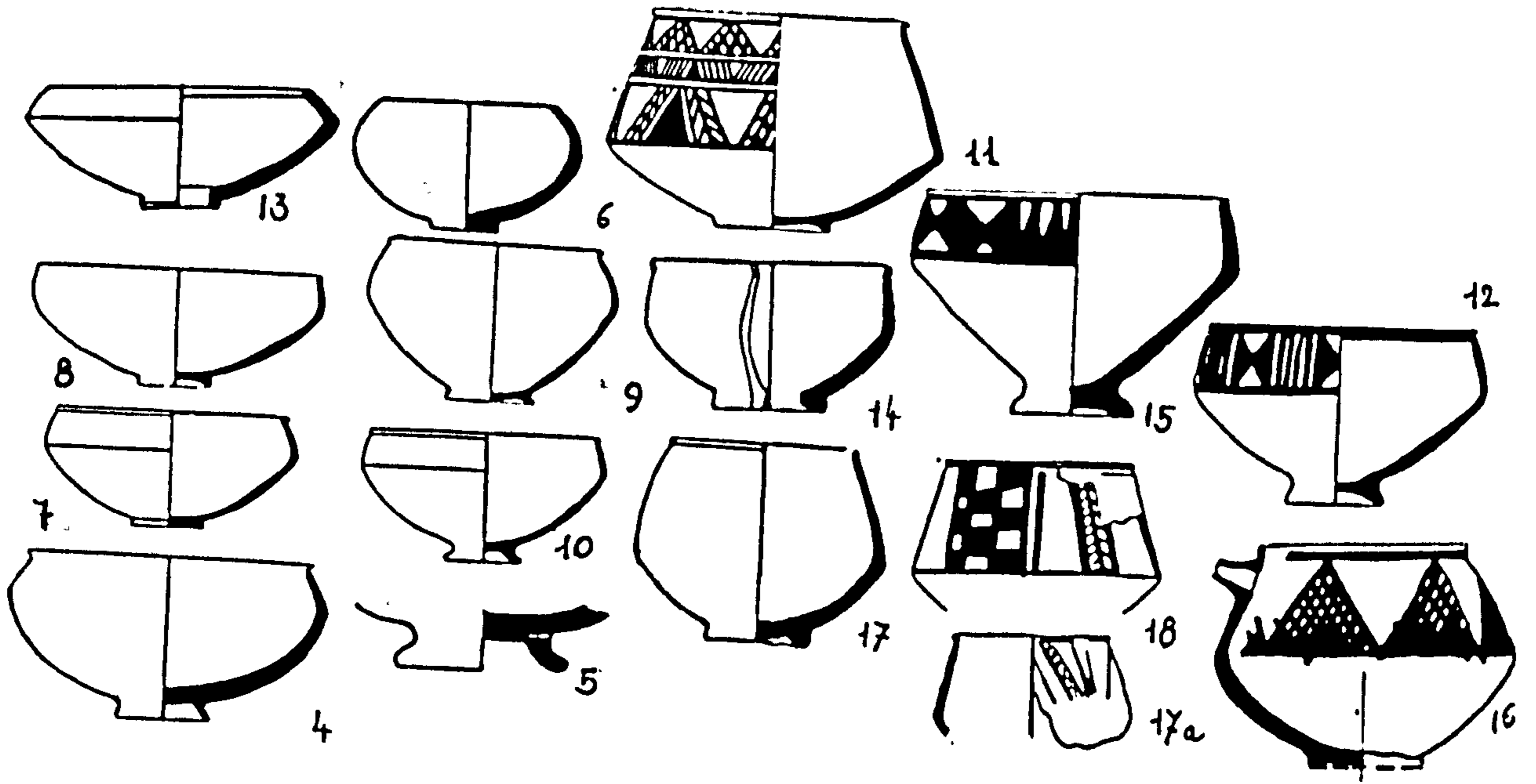


XXVIb

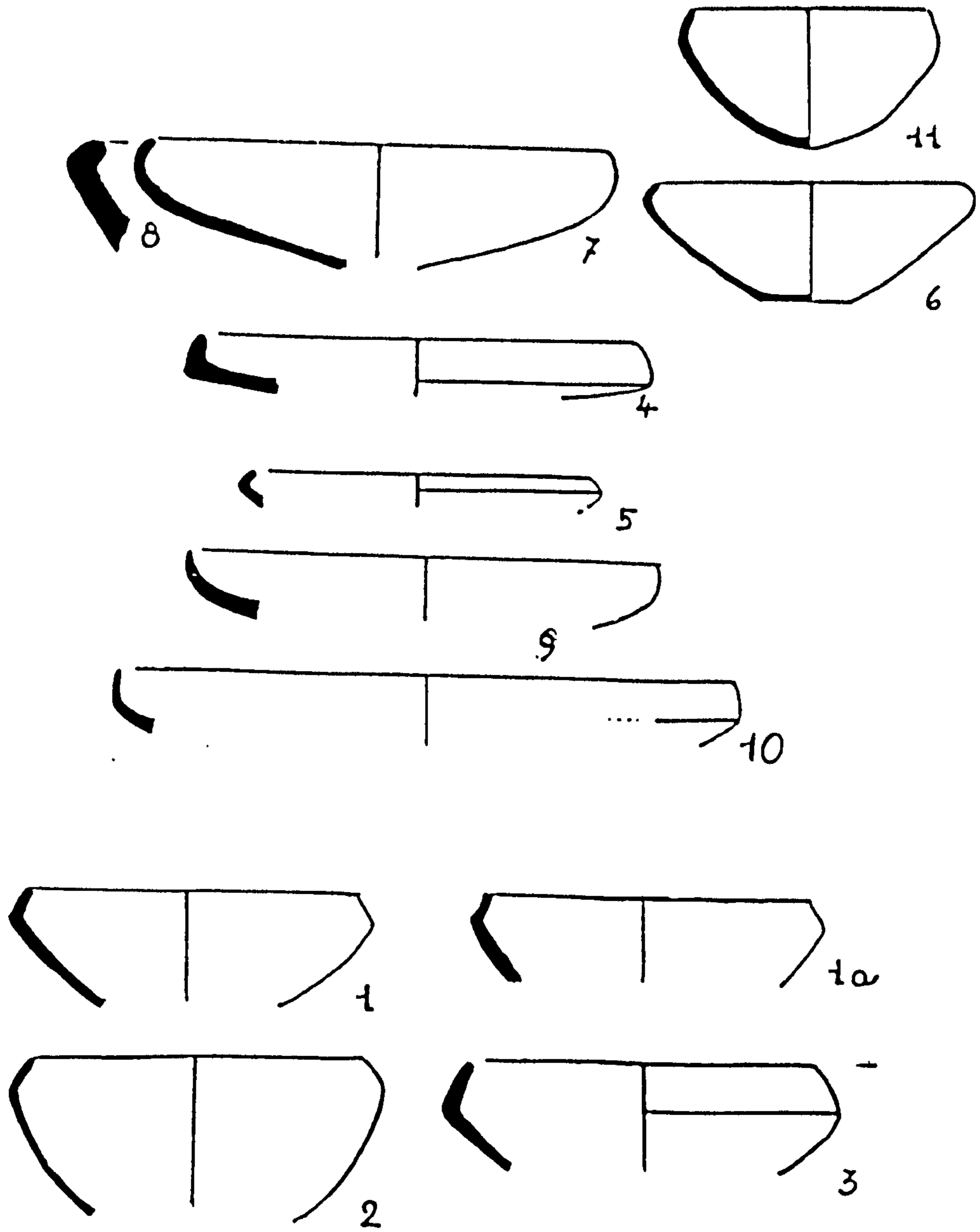
XXVIIb



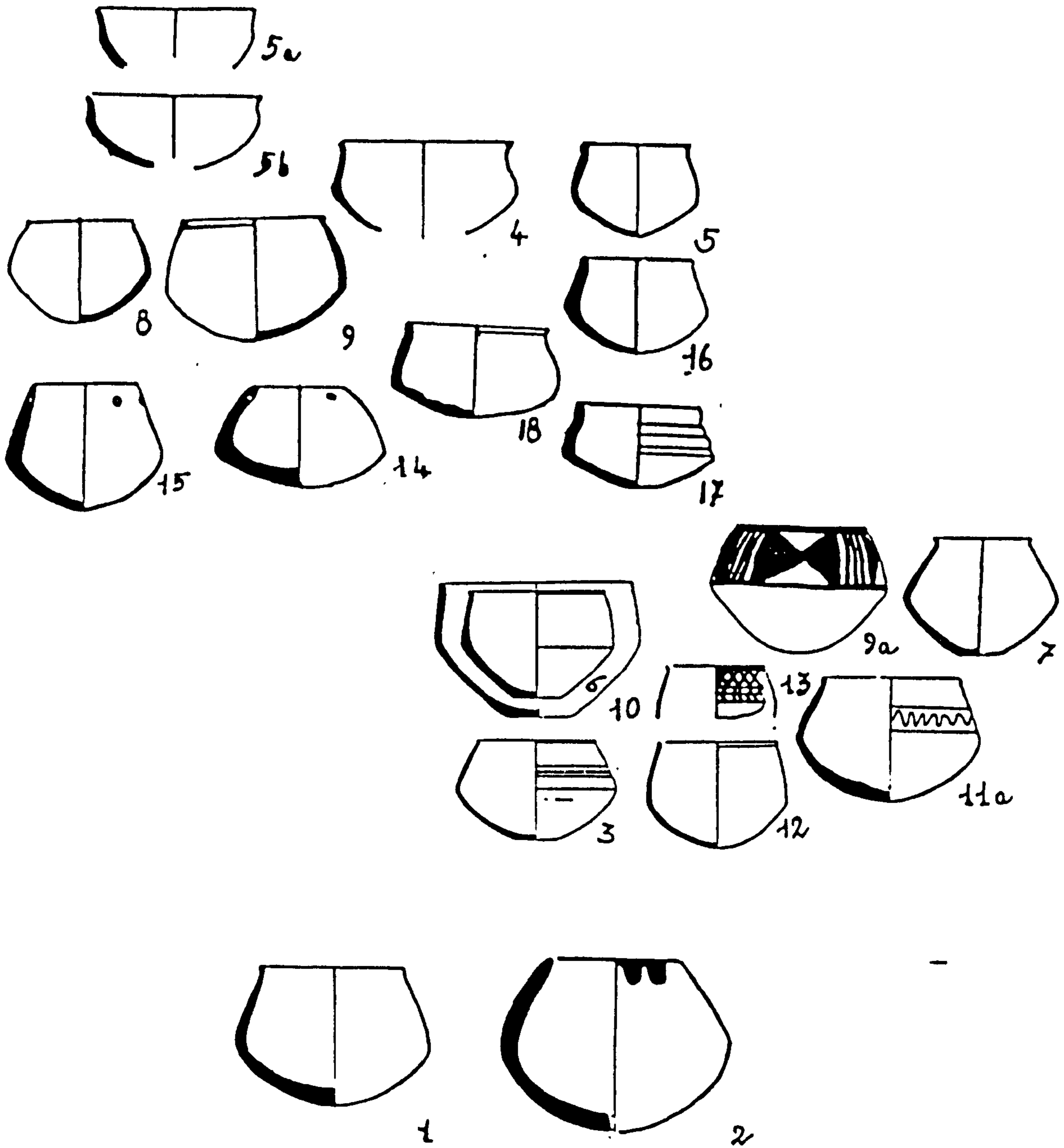
XXVIIIb



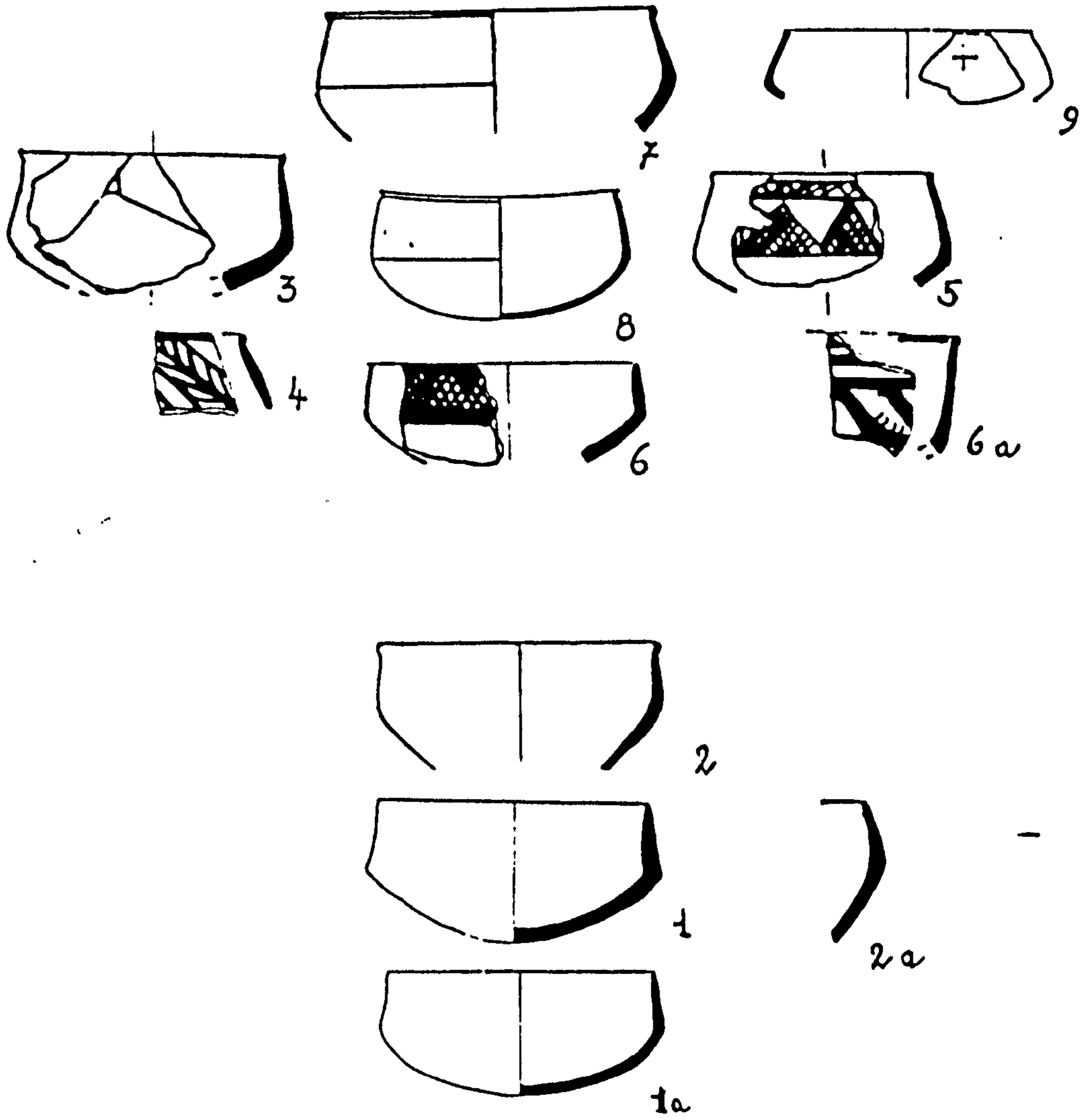
XXIXb



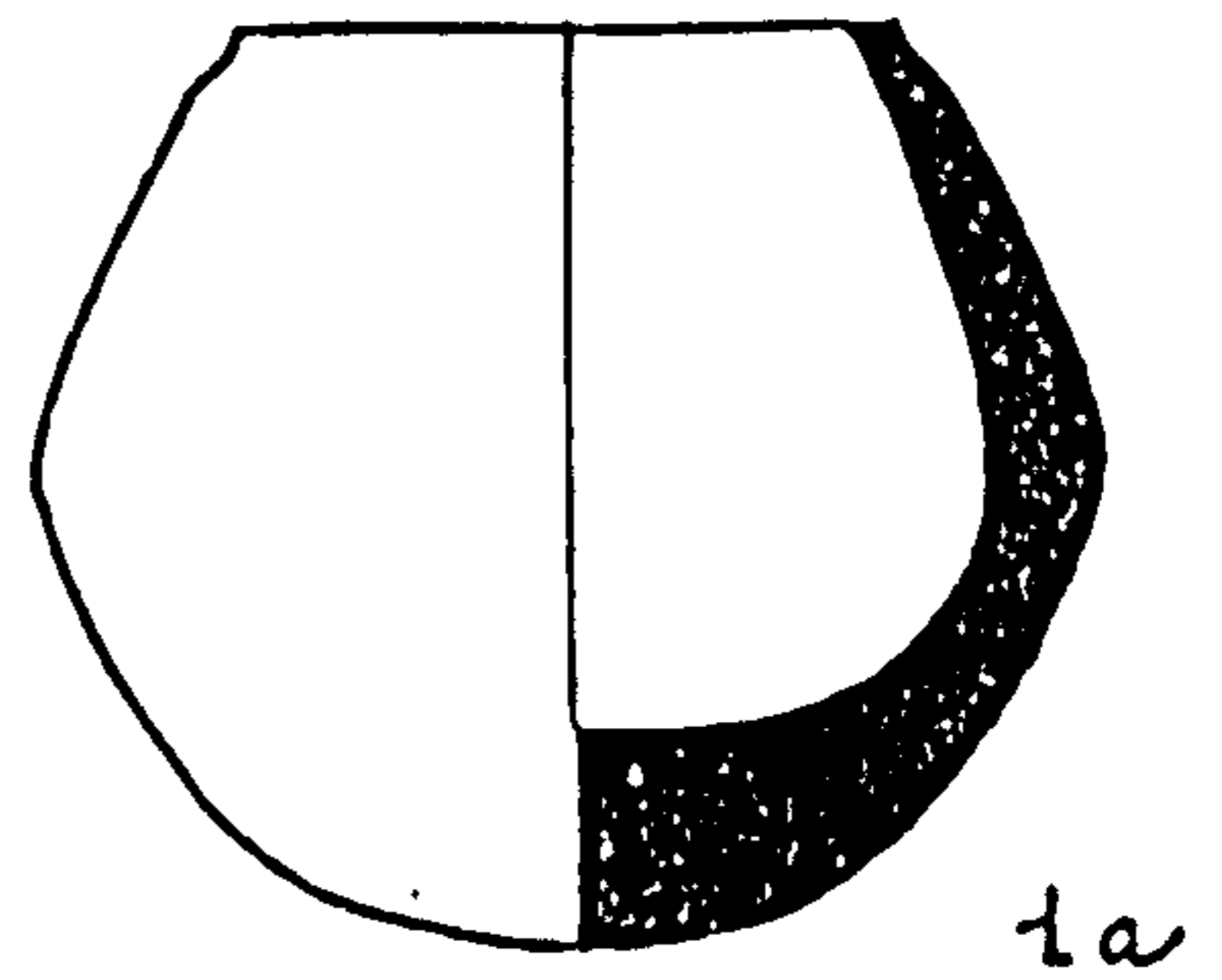
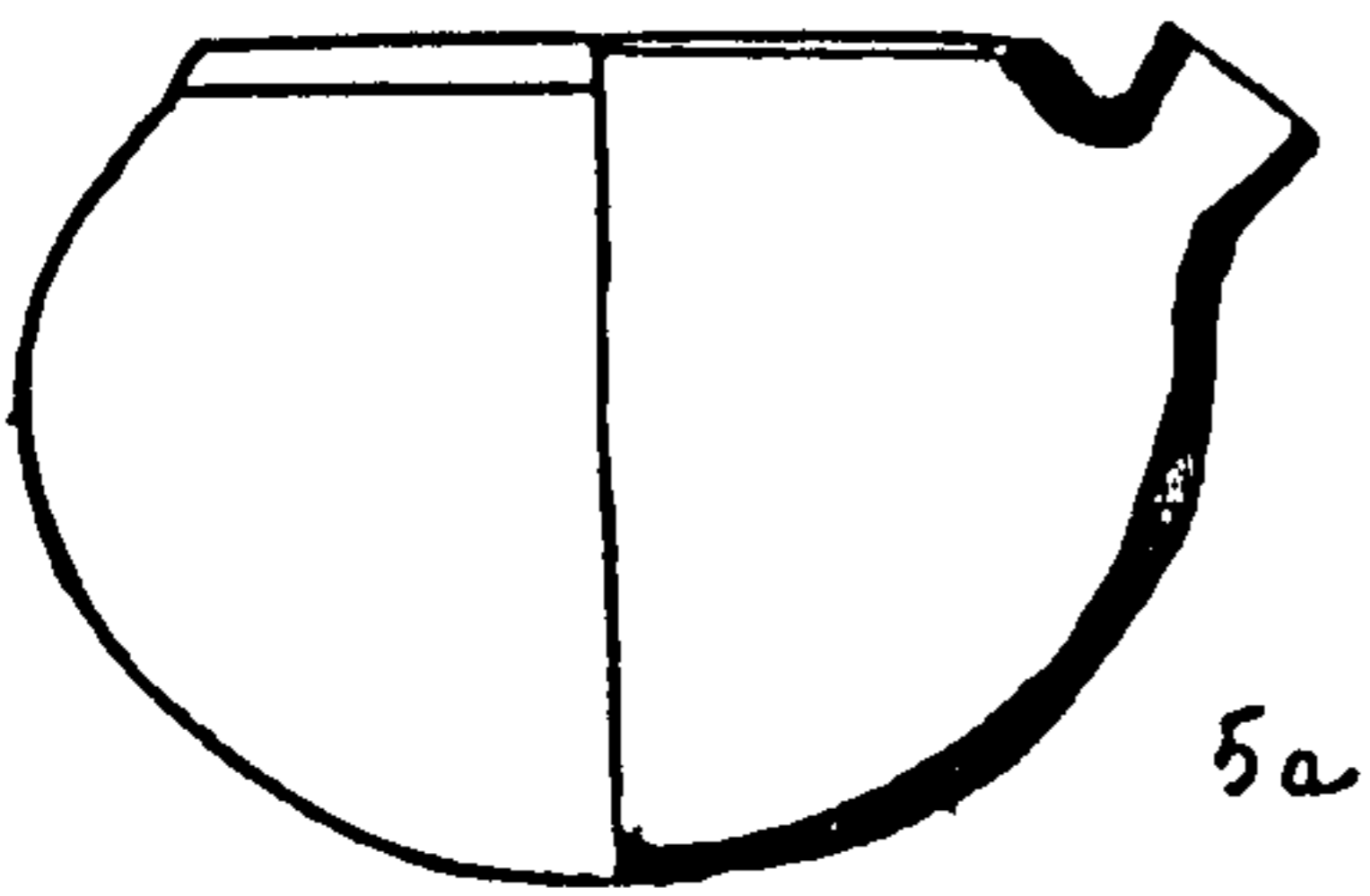
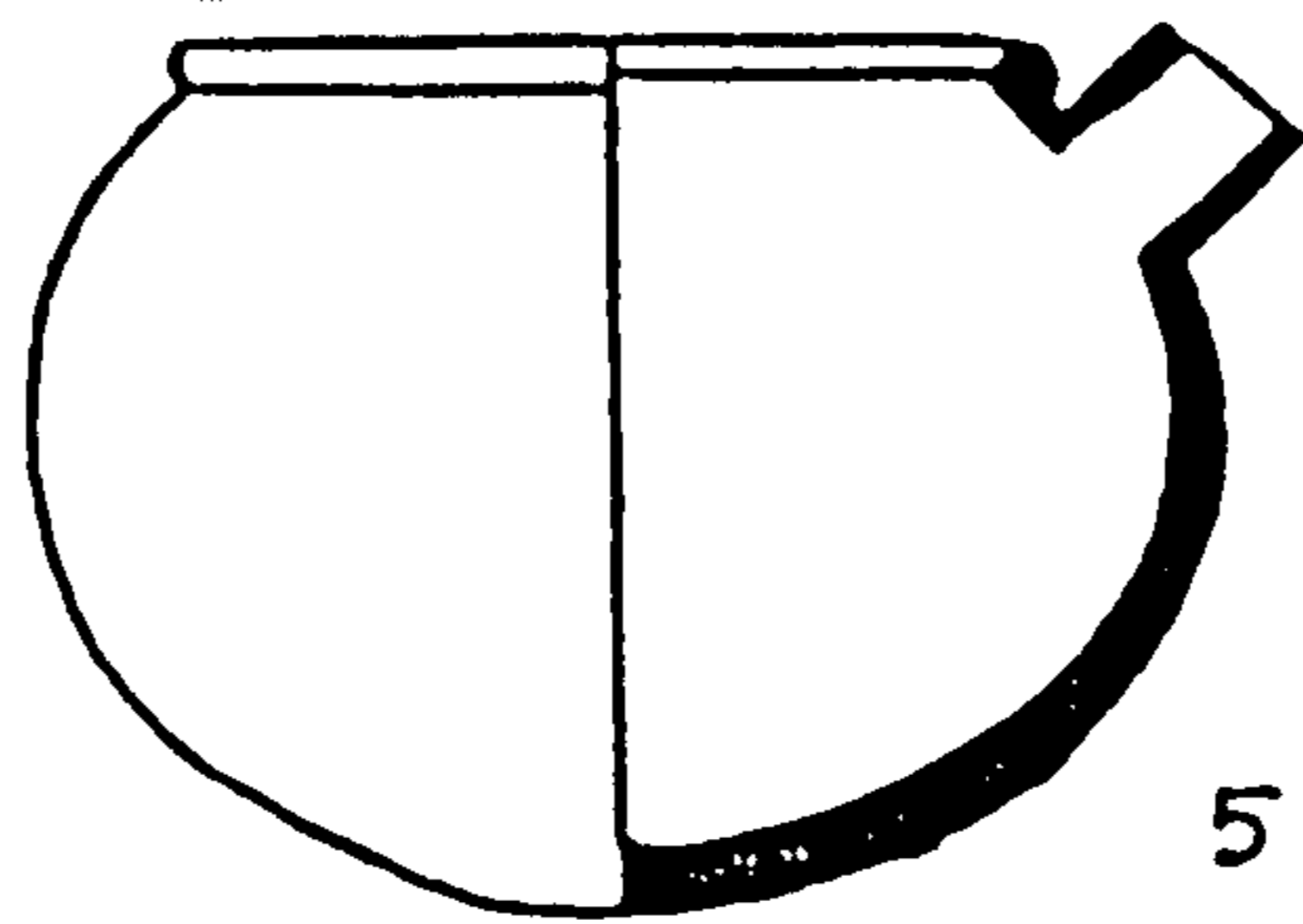
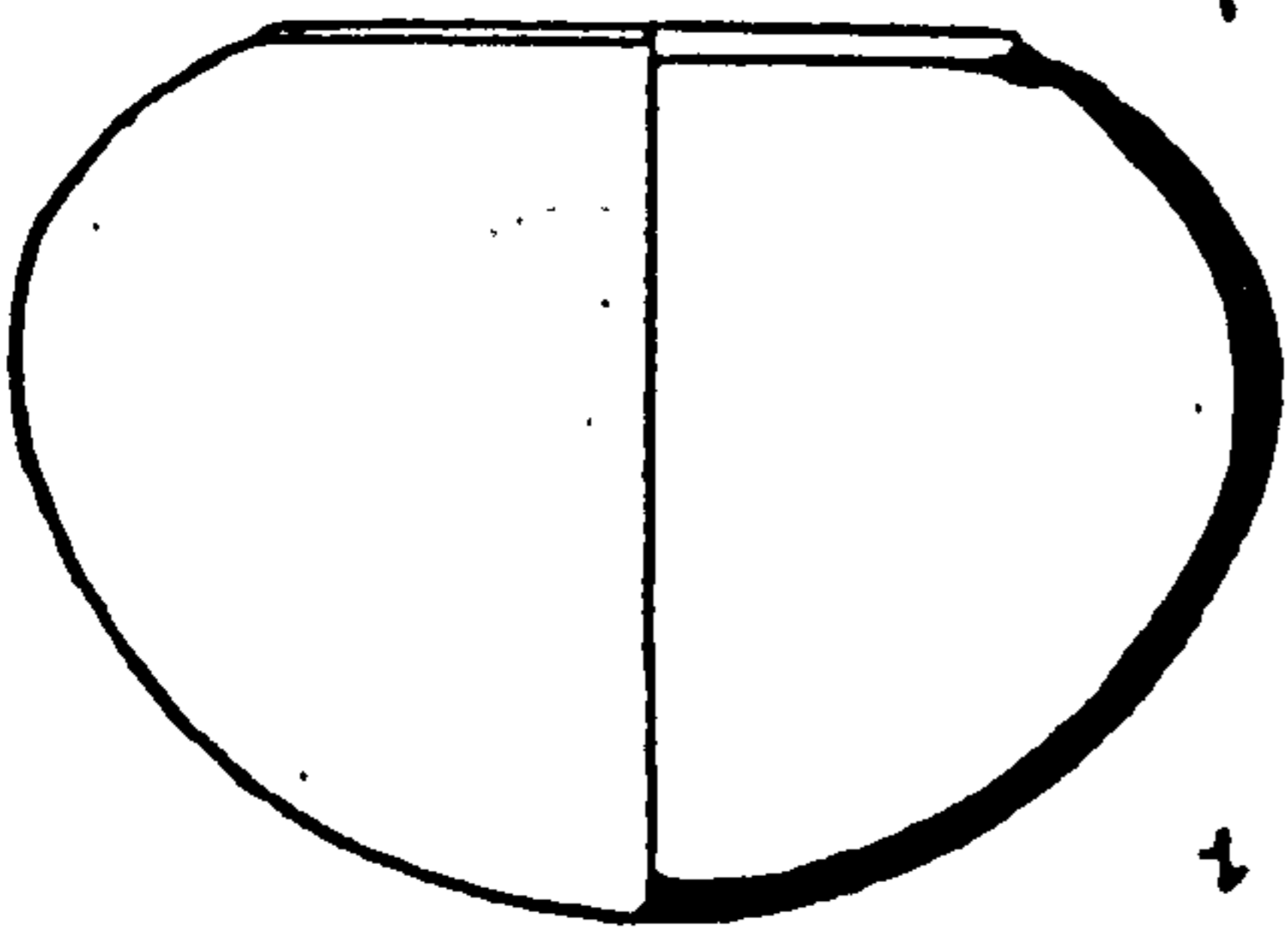
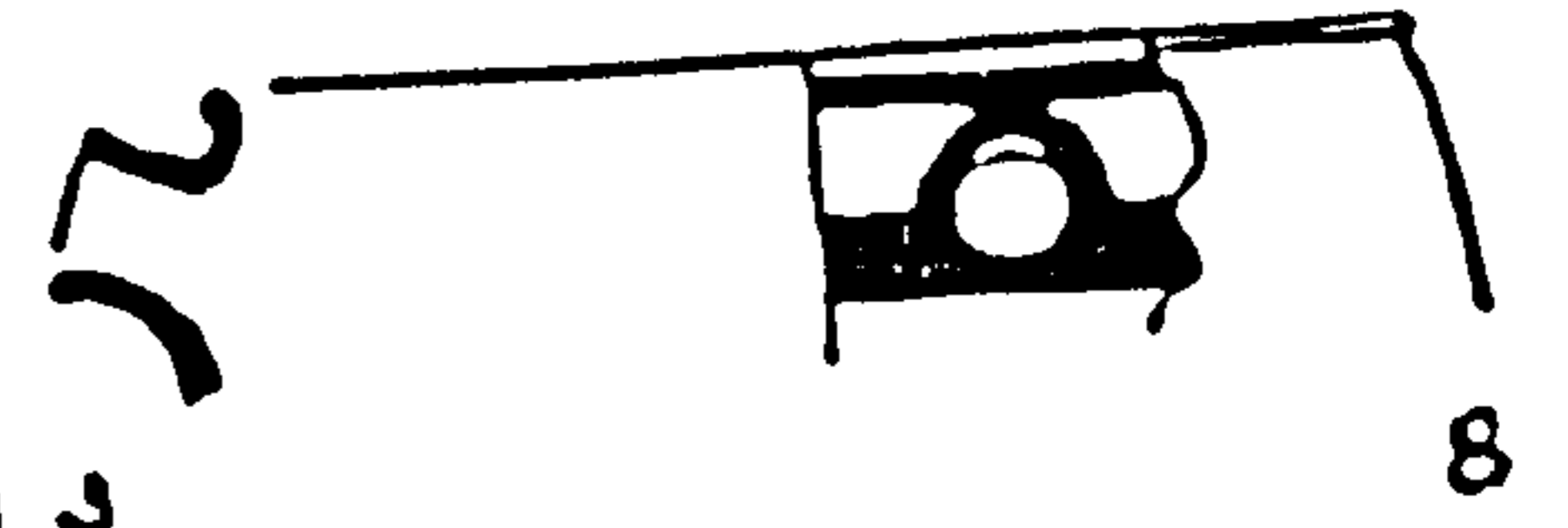
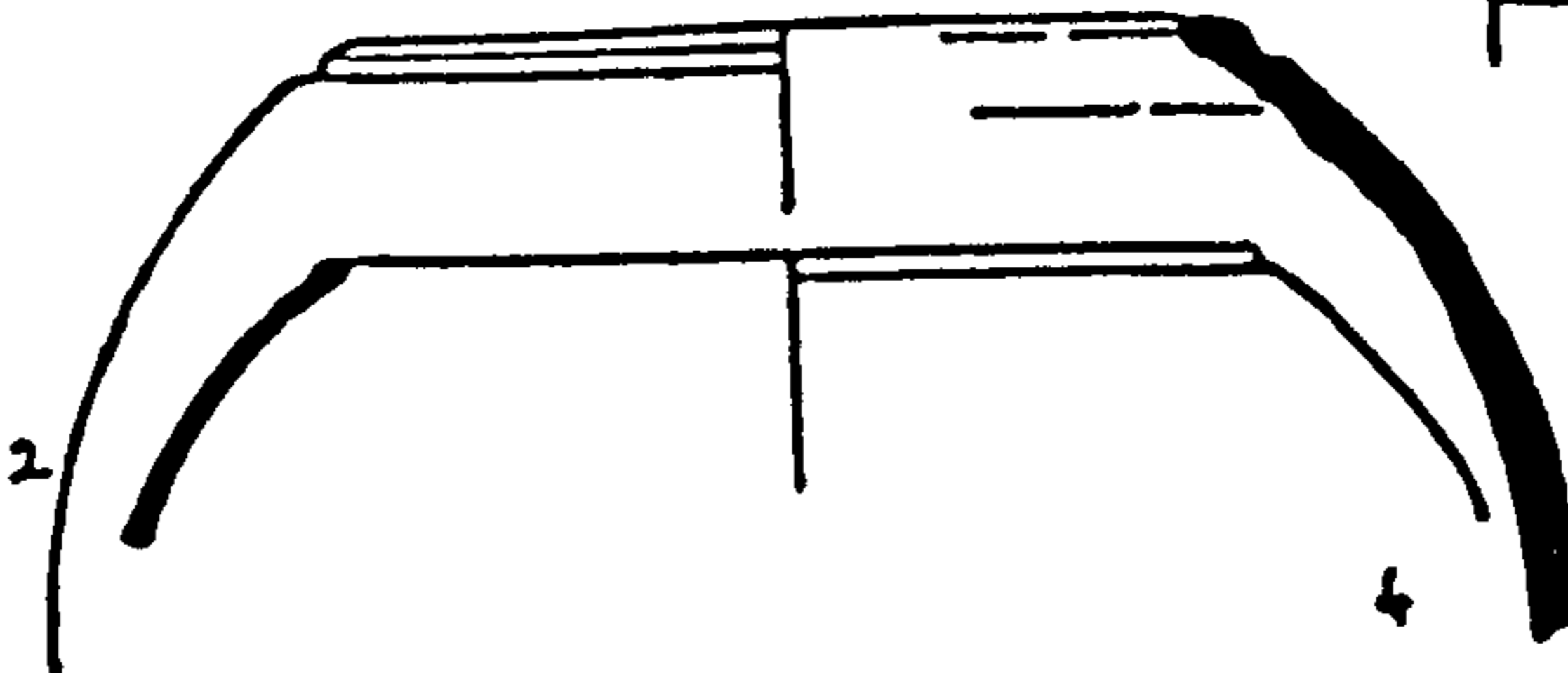
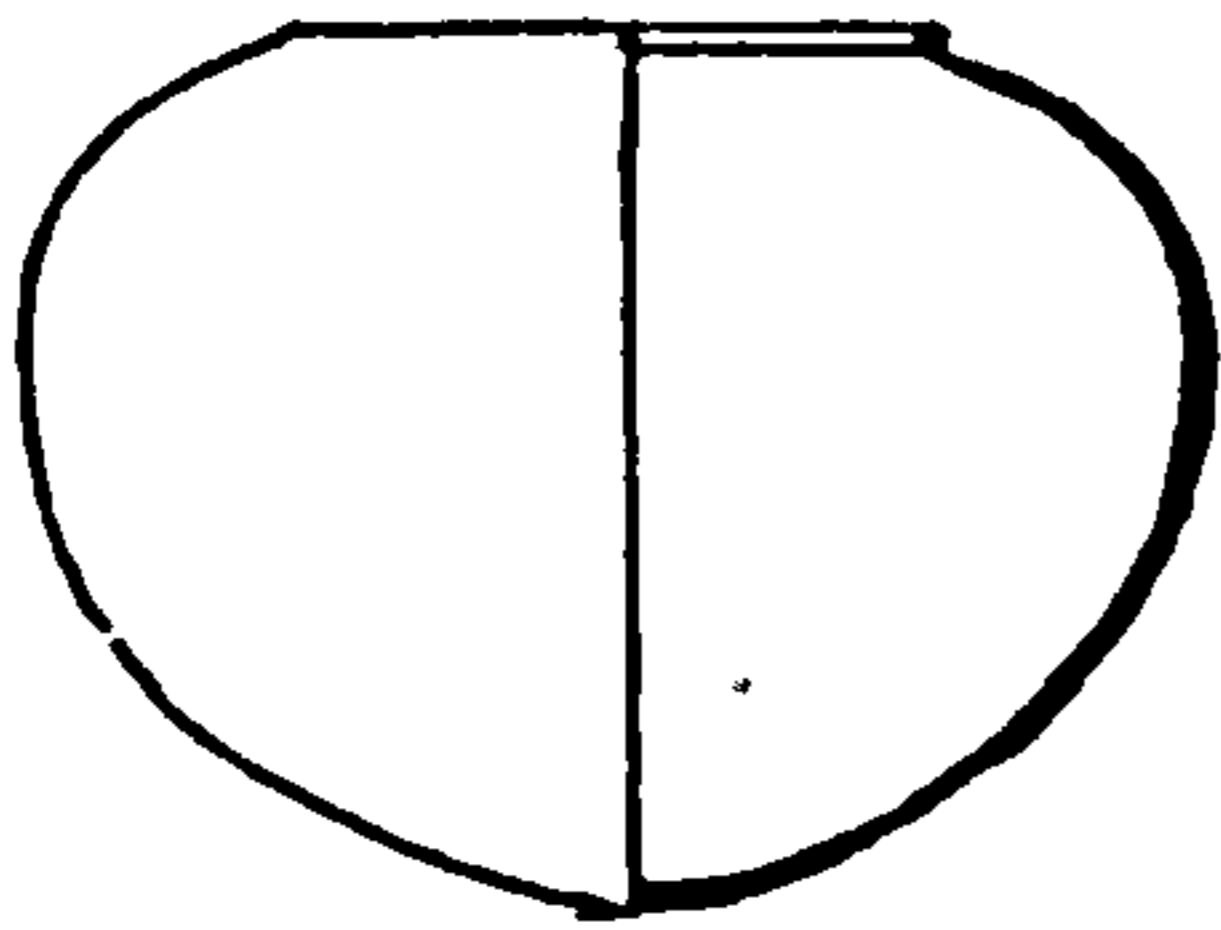

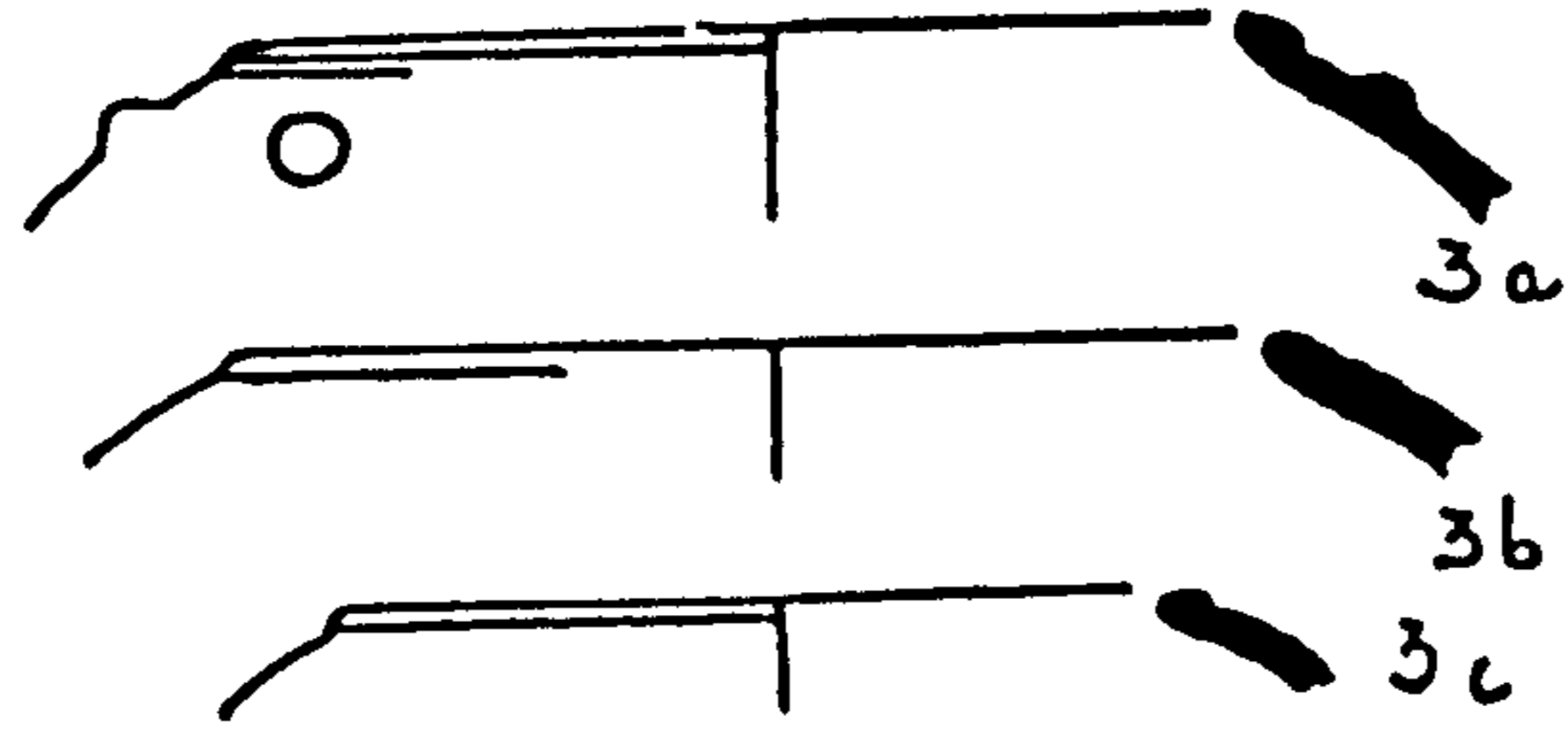
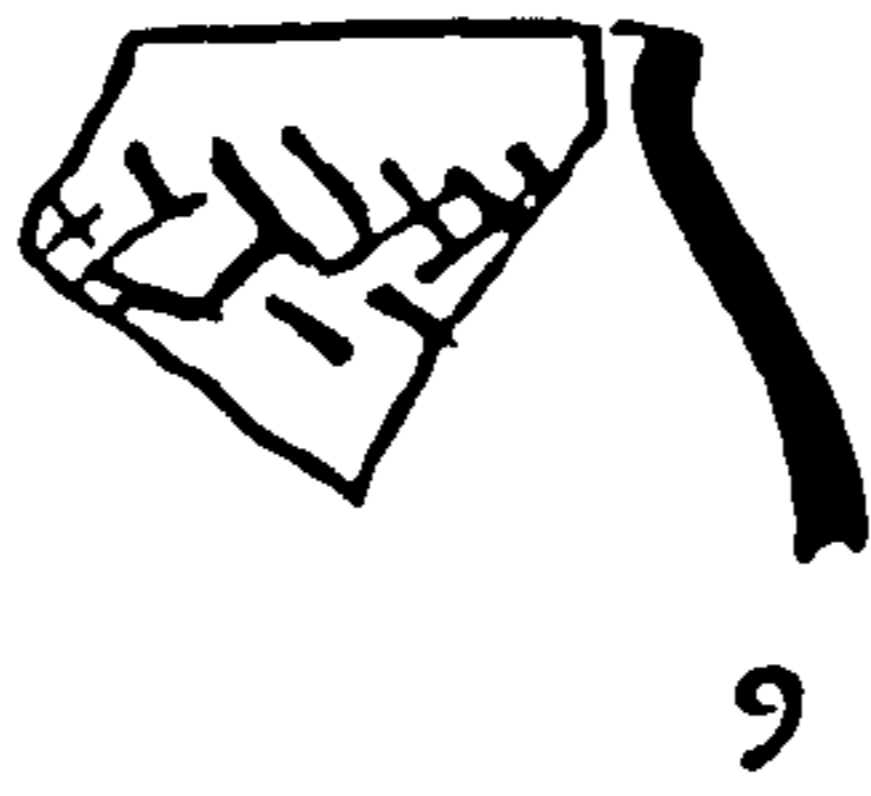
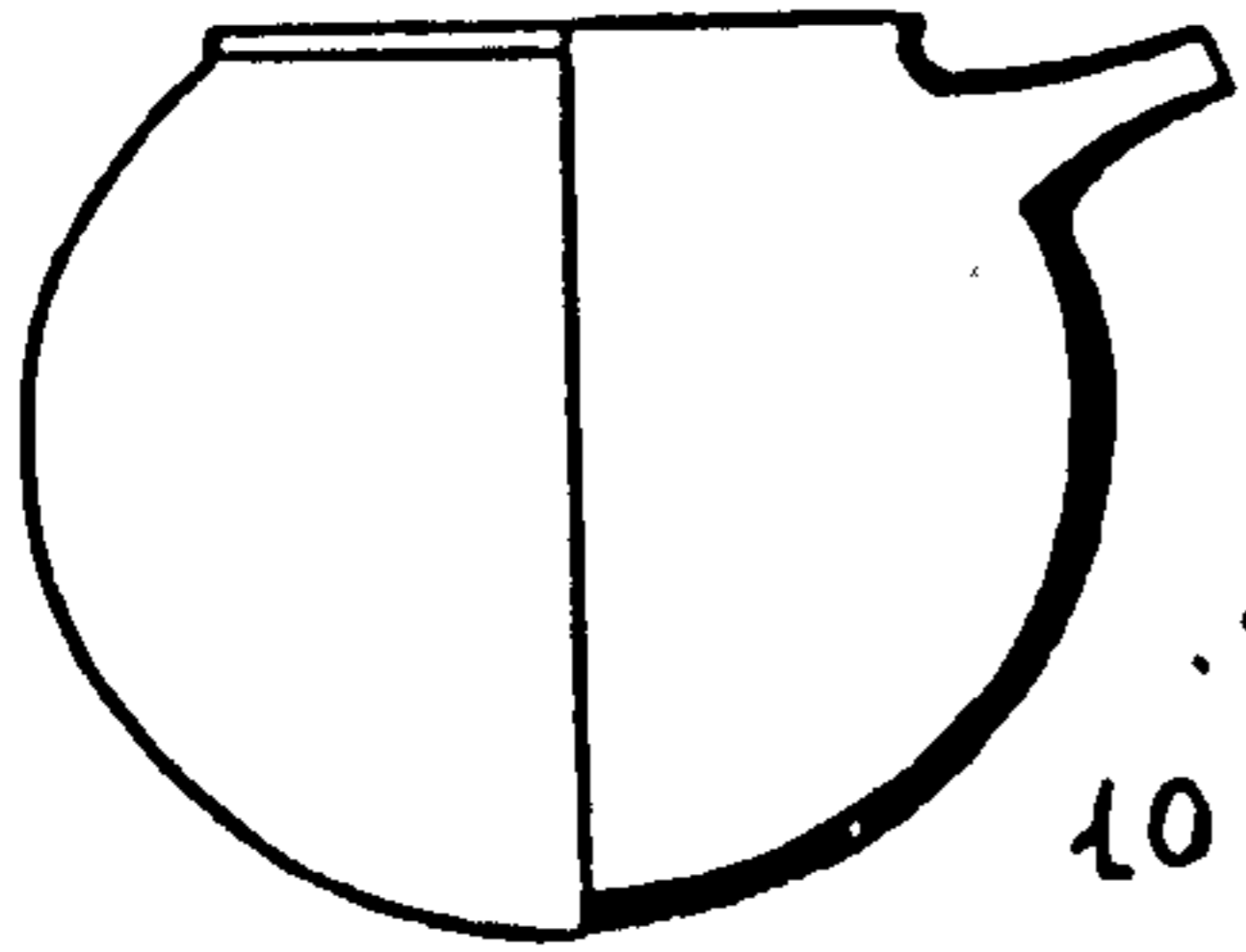
XXXb

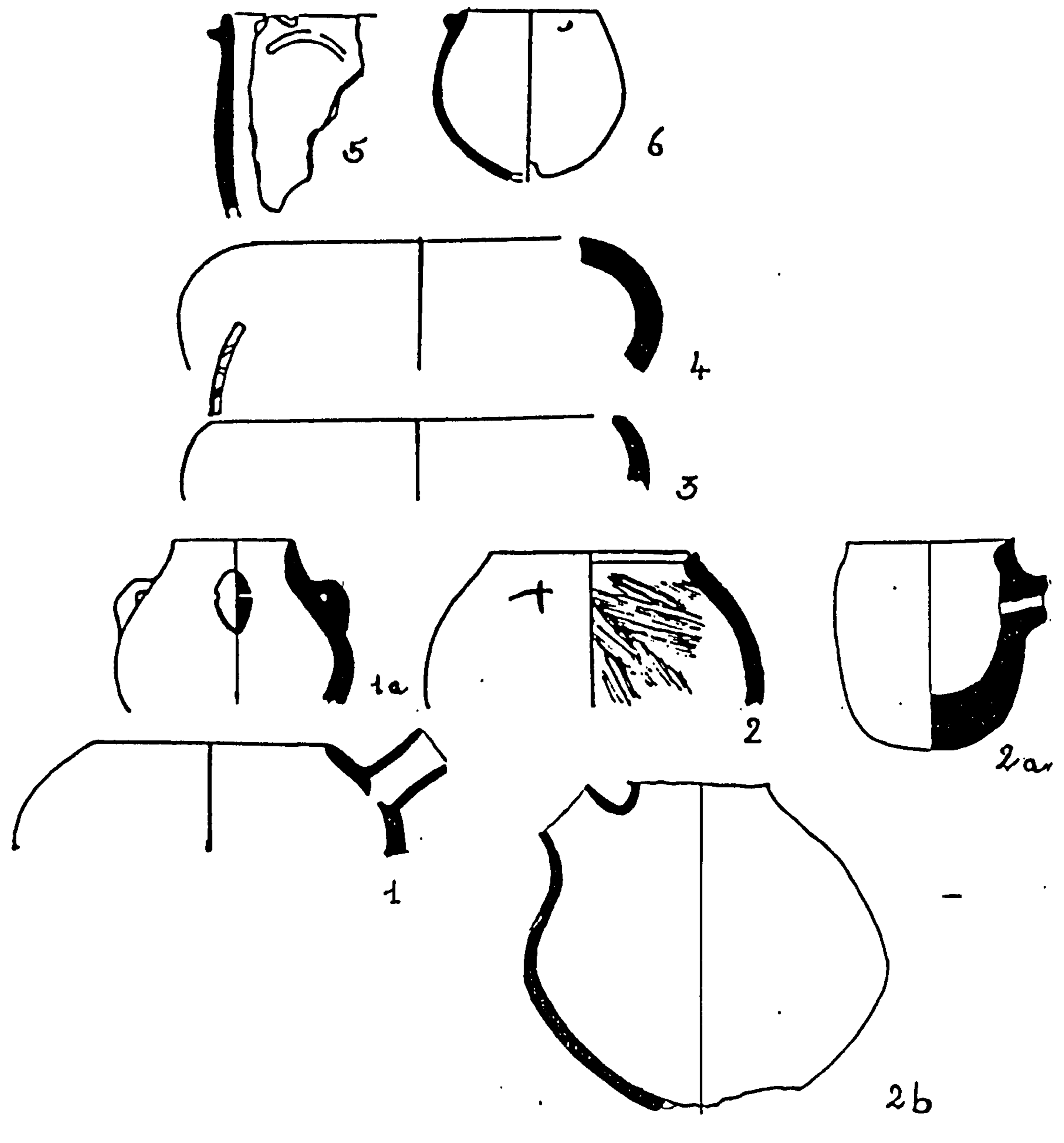


XXXIb

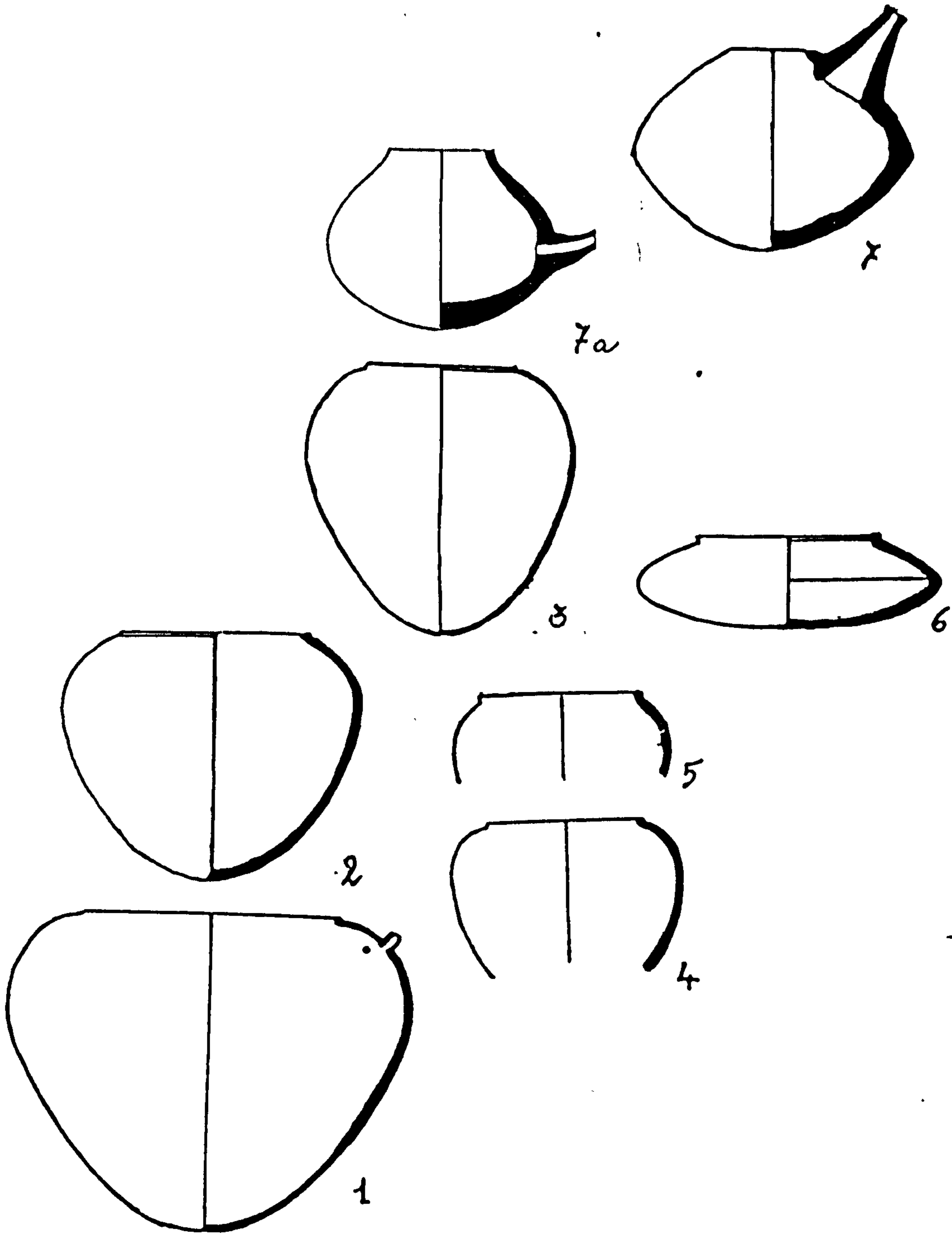


XXXIIB


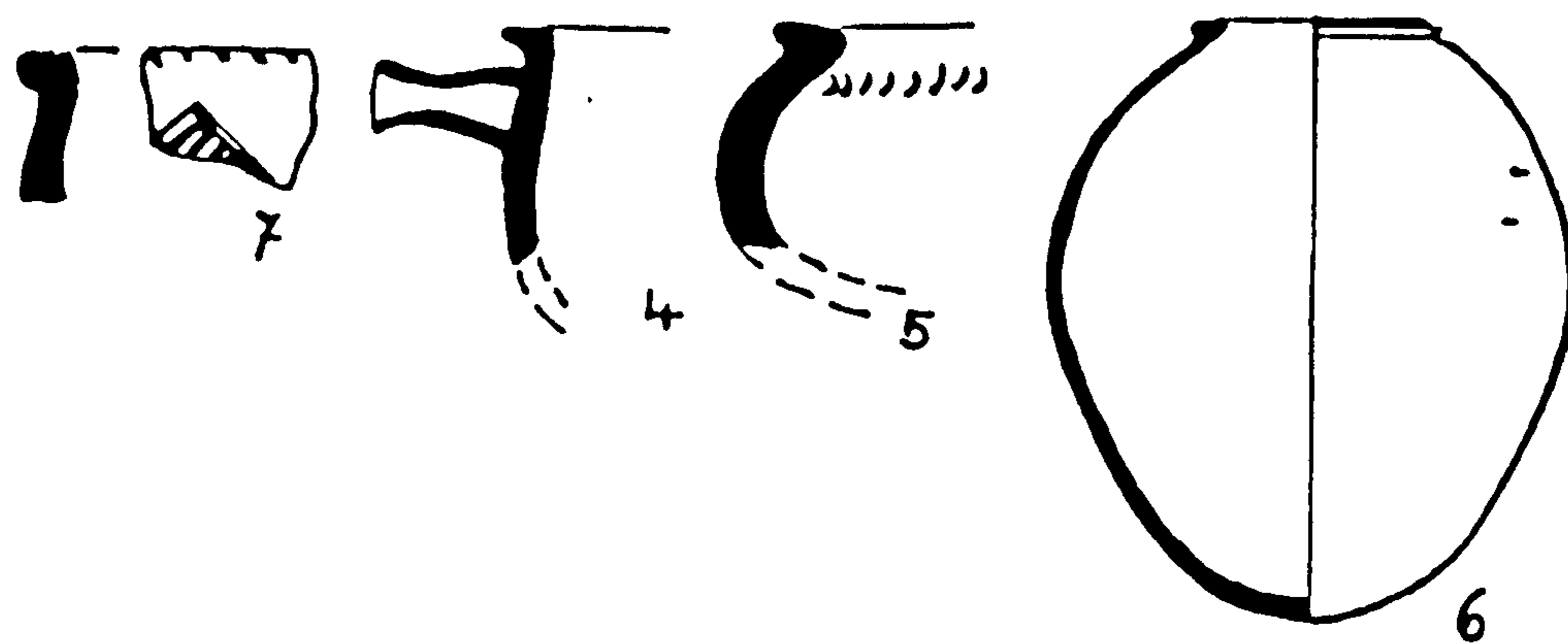




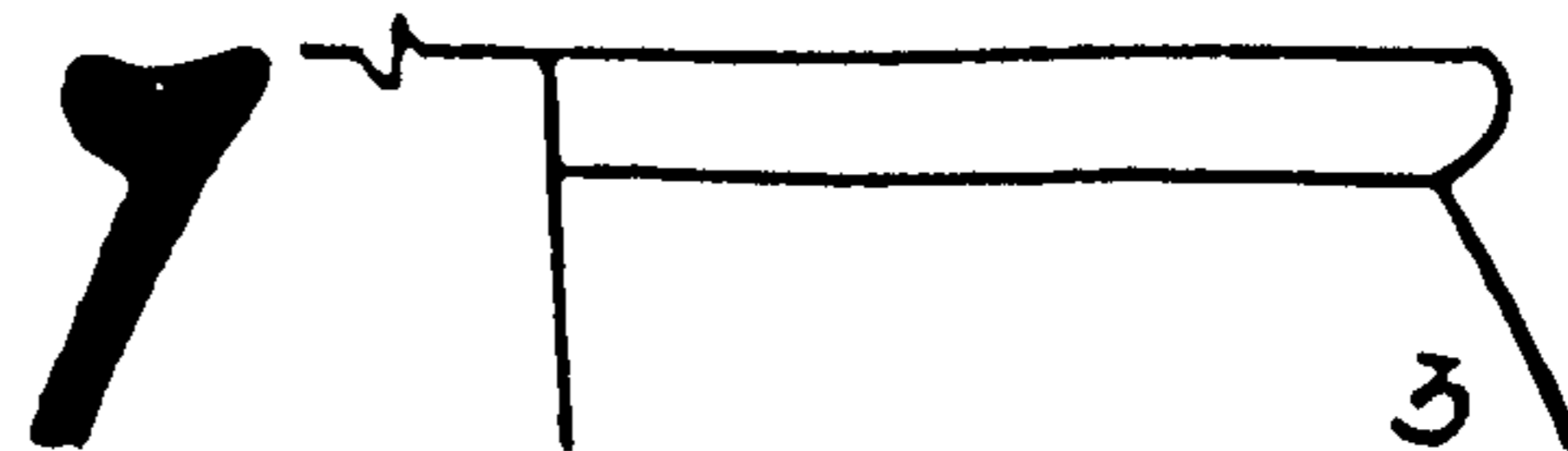
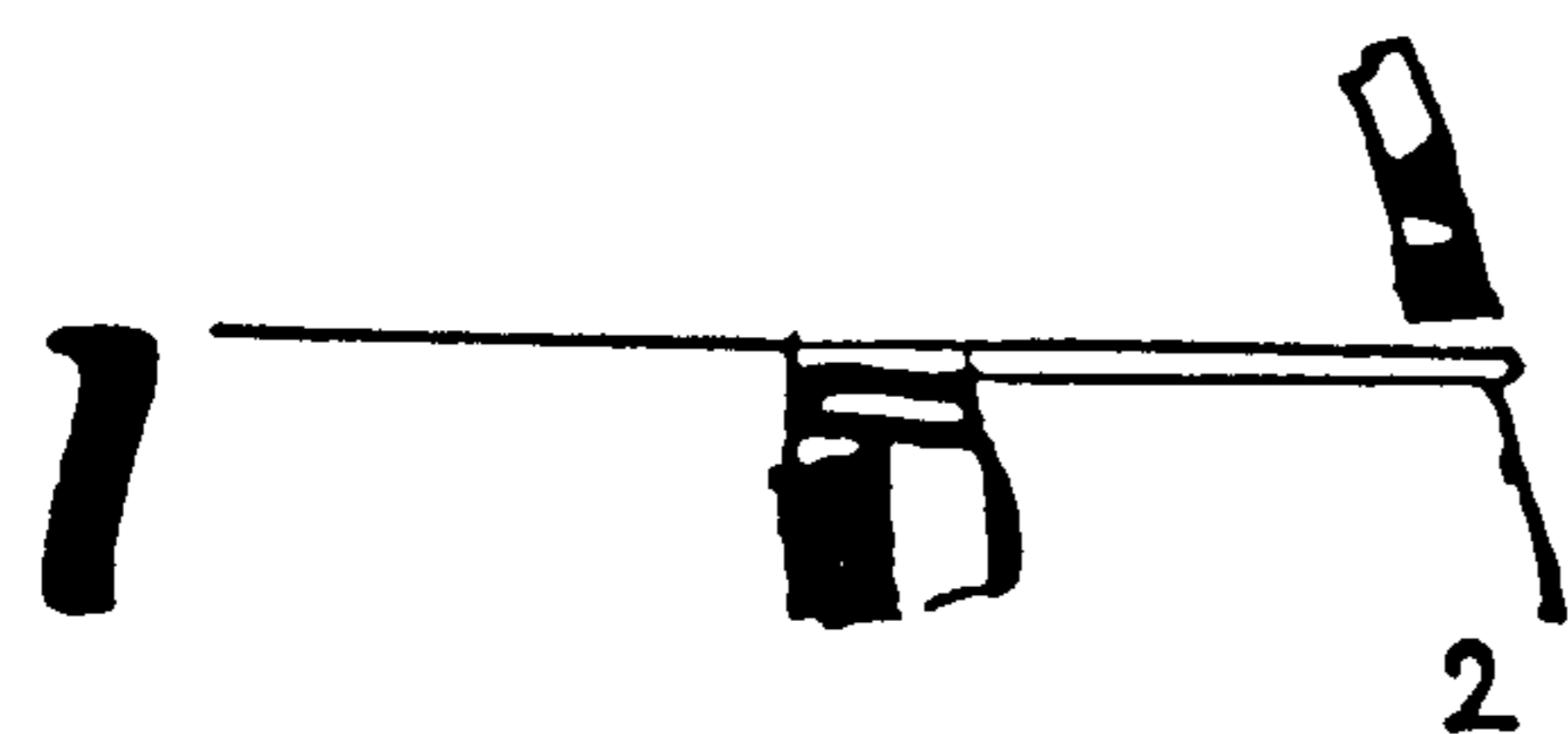
XXXIIIb



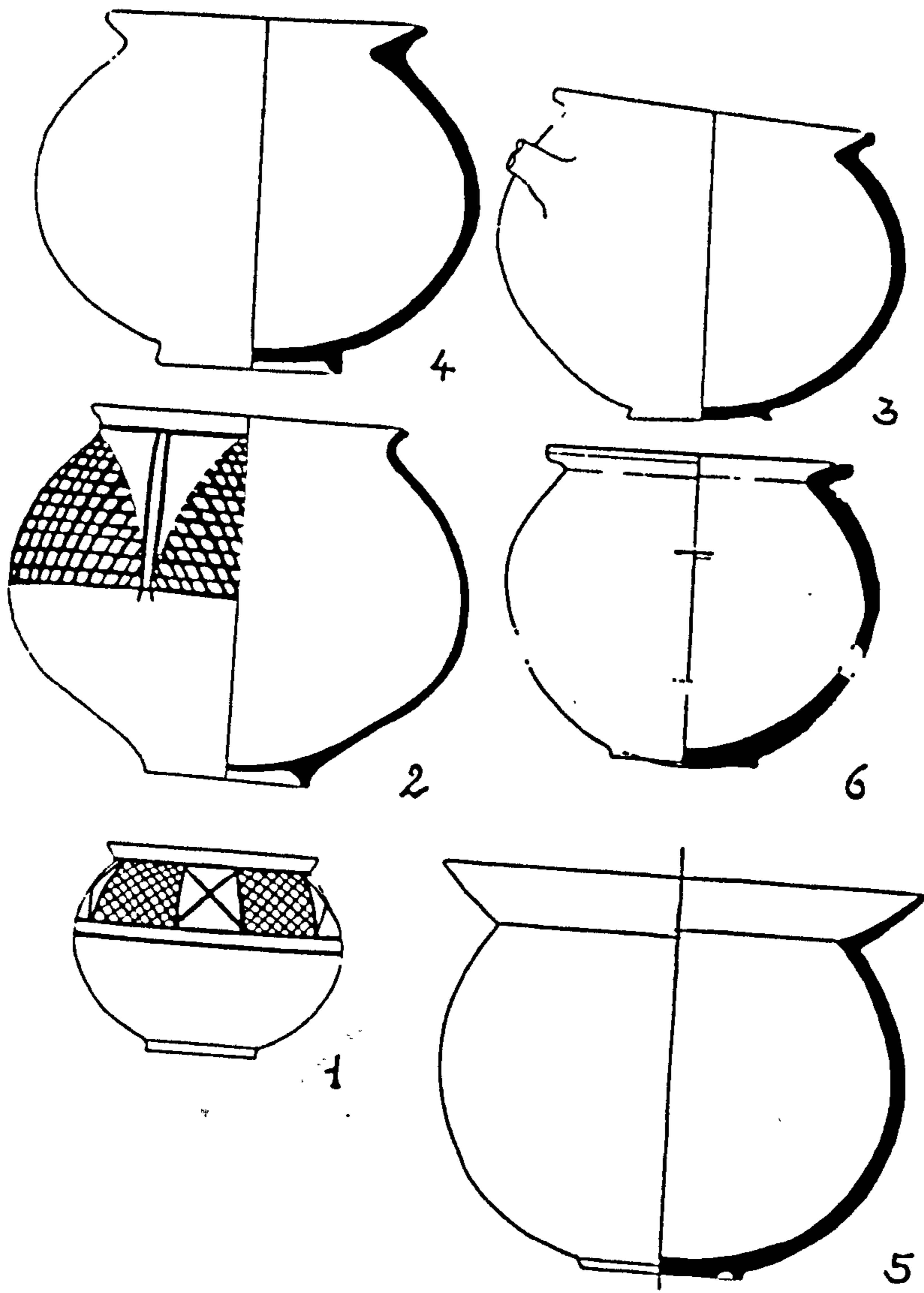
XXXIVb



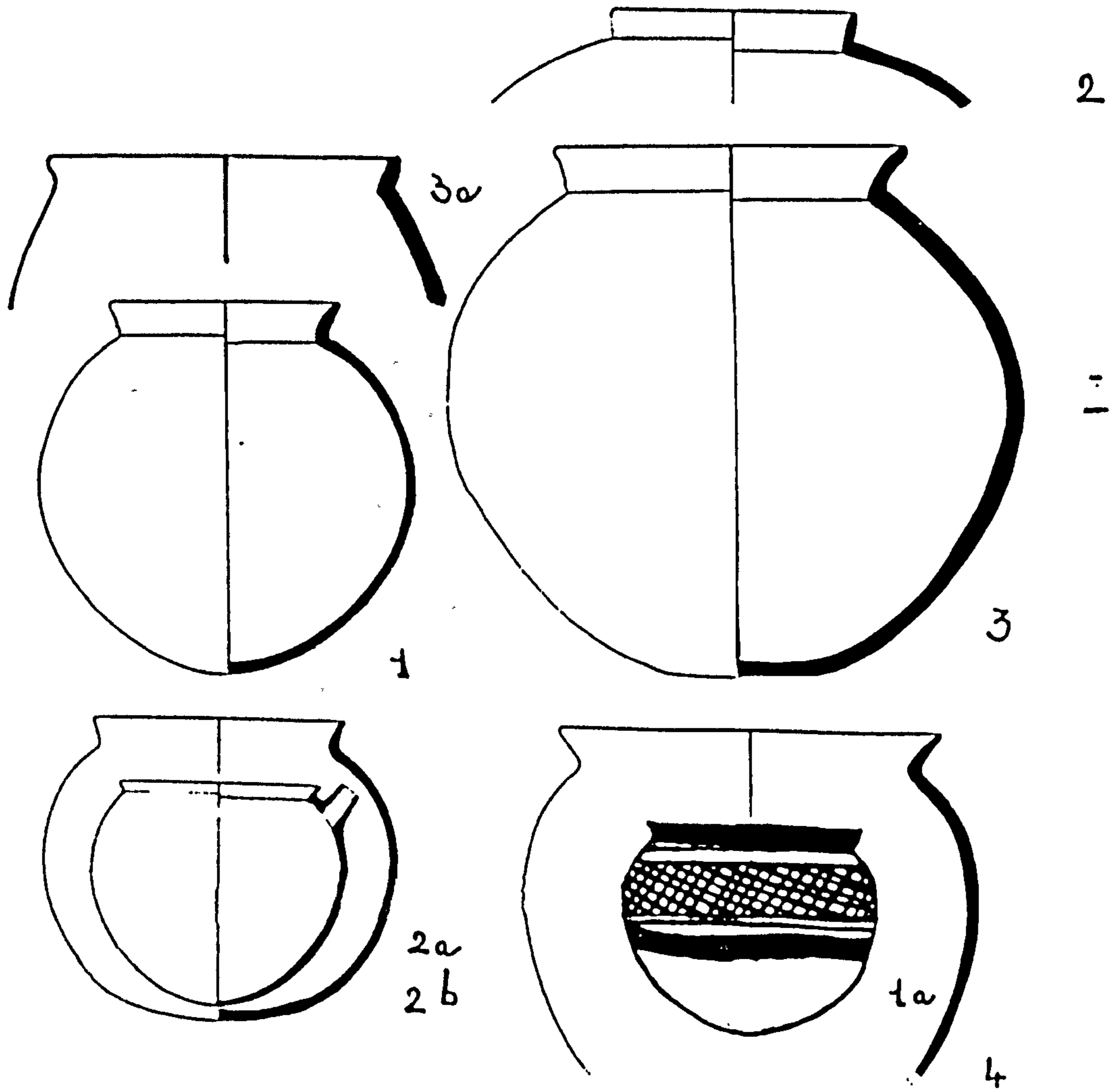
—



XXXVb



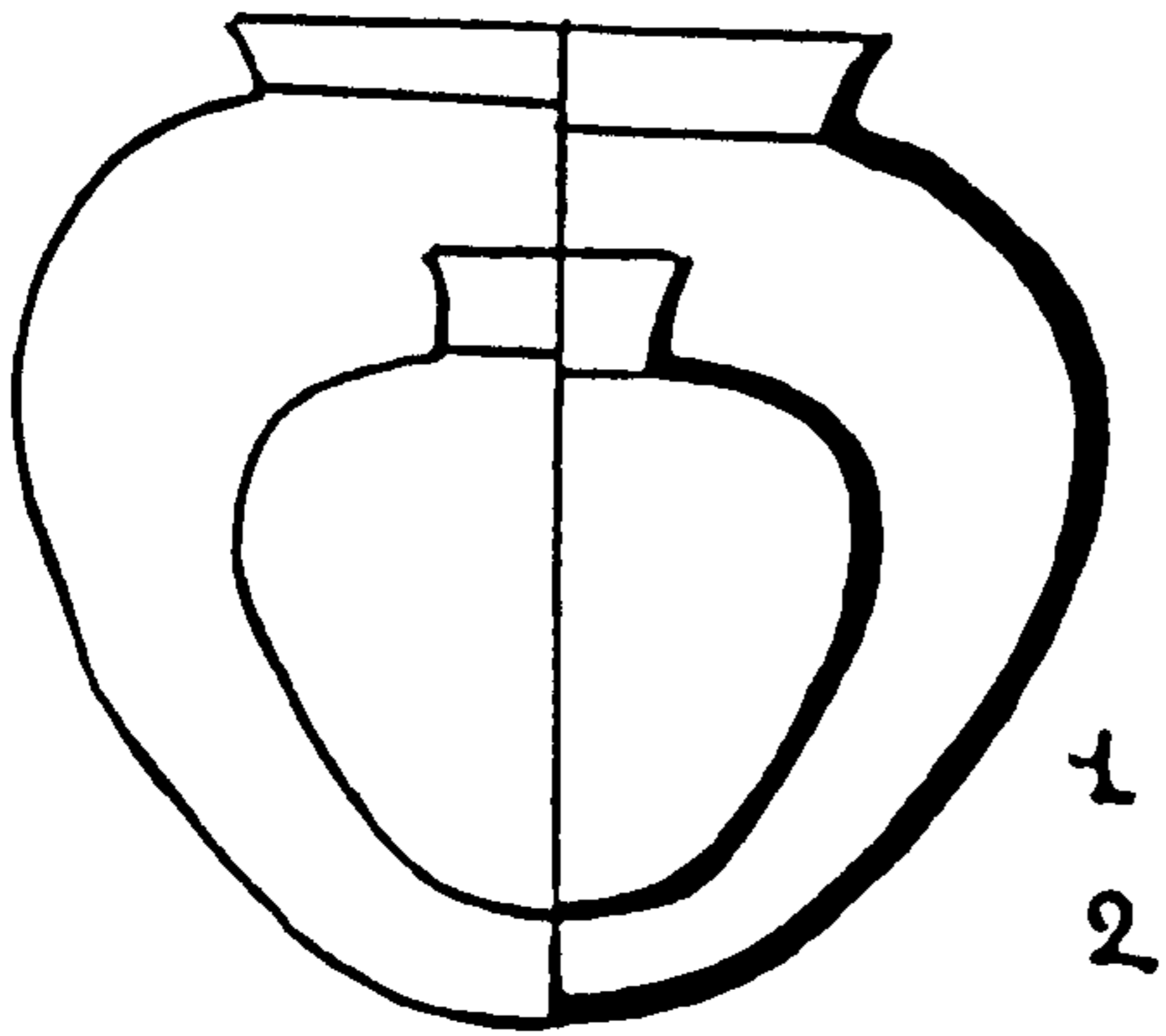
XXXVIb



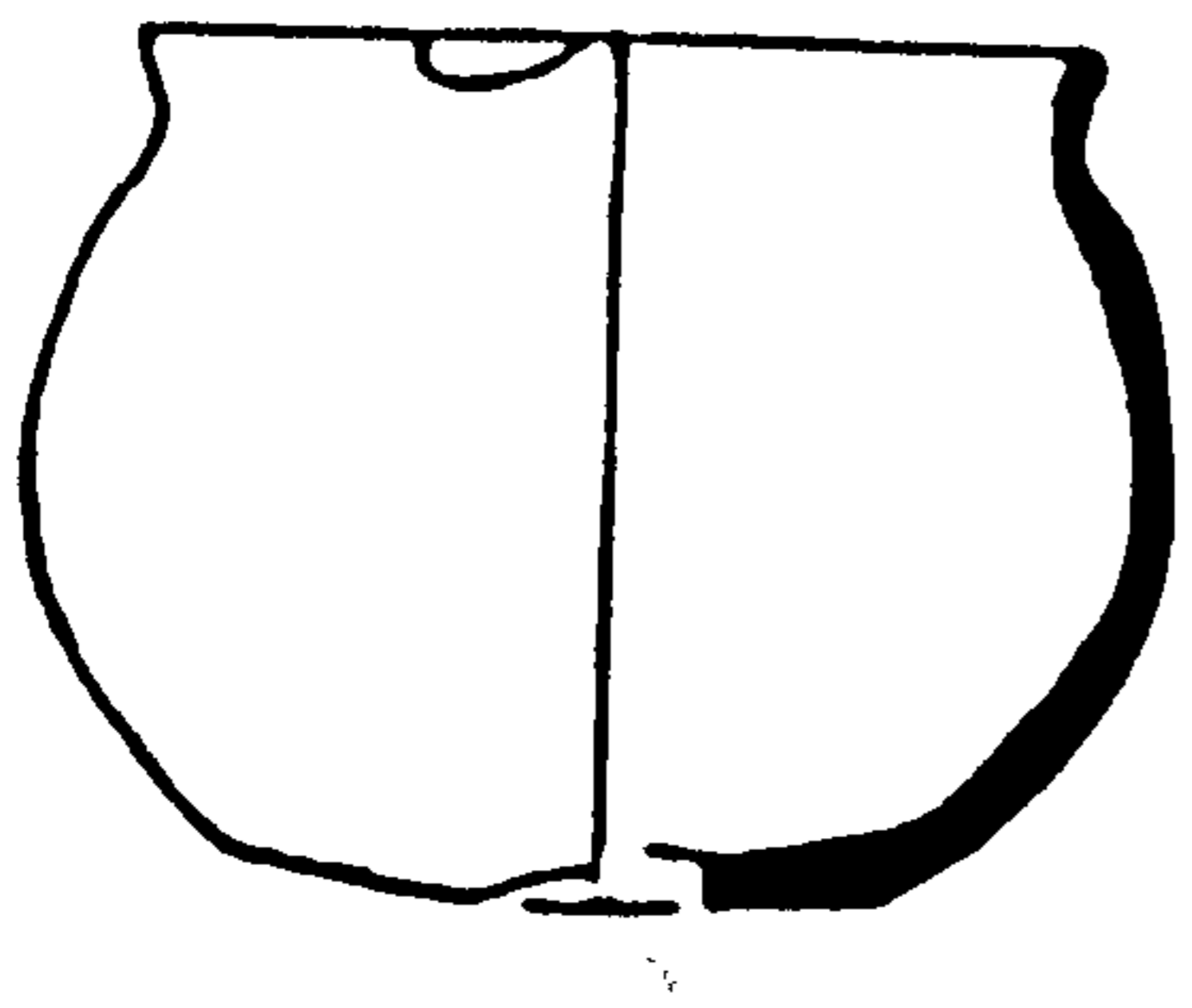
XXXVIIb

..


..



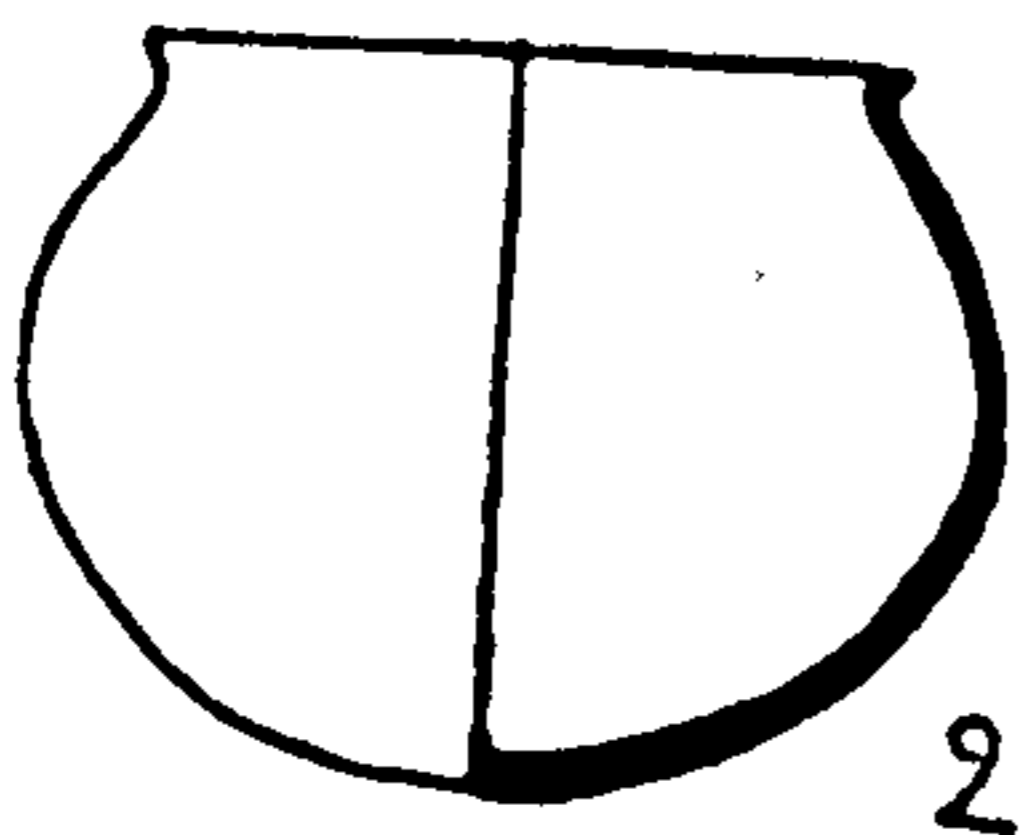
XXXVIIIb



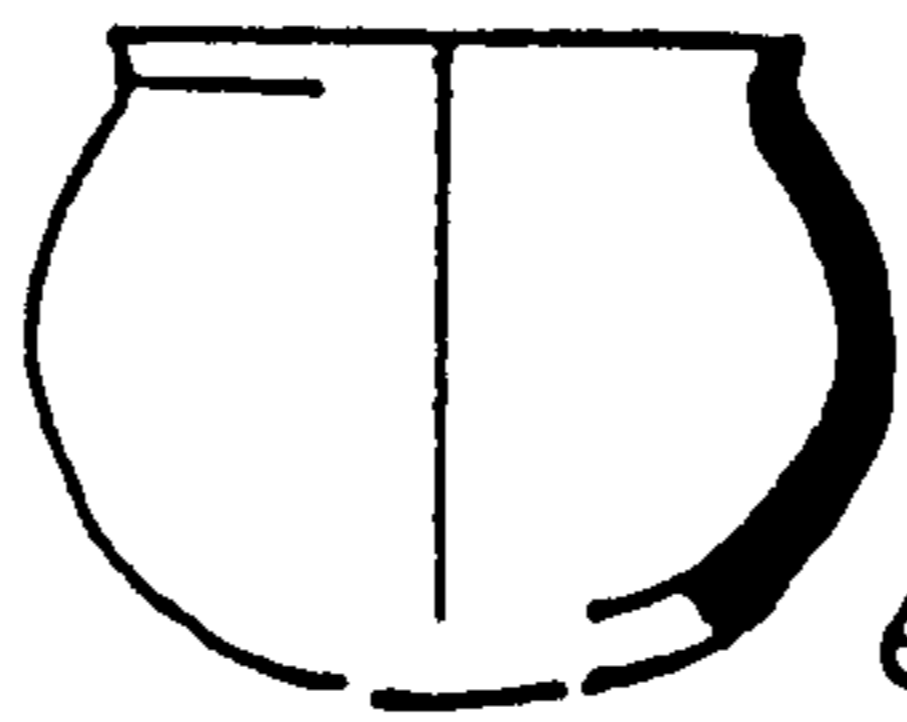
7



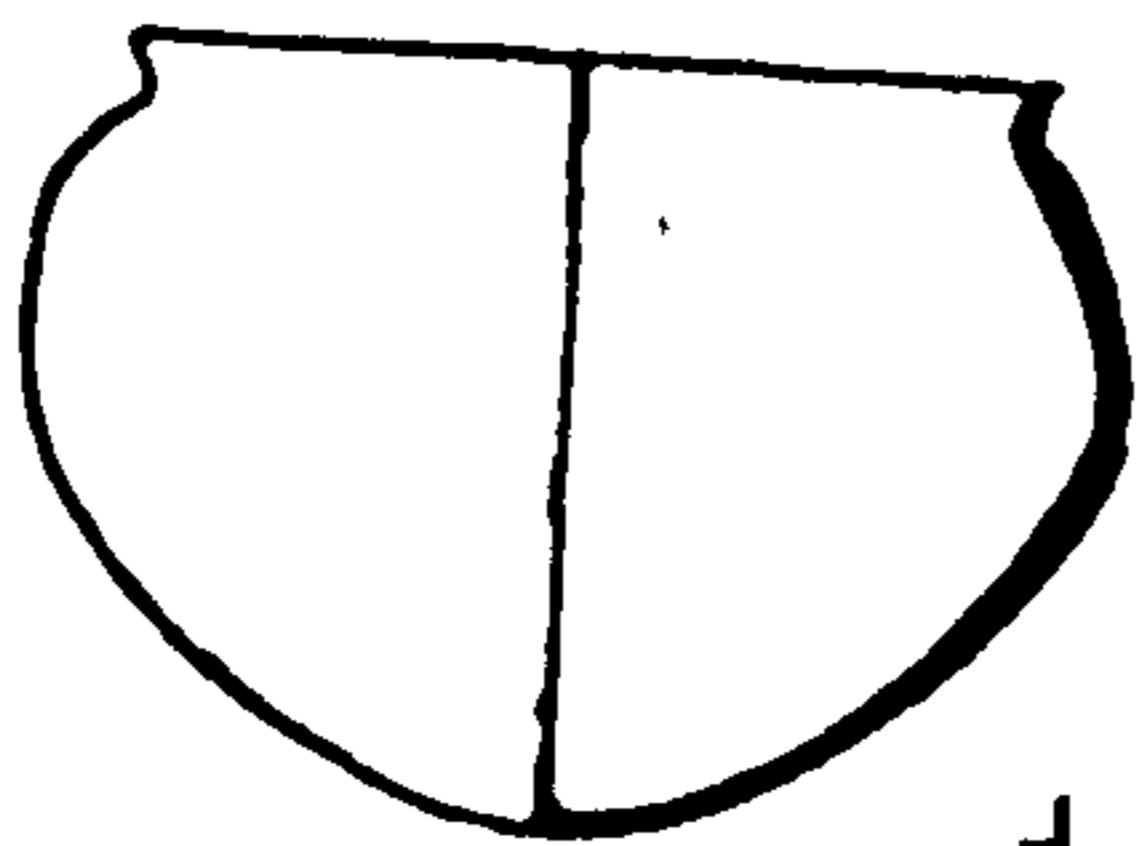
8



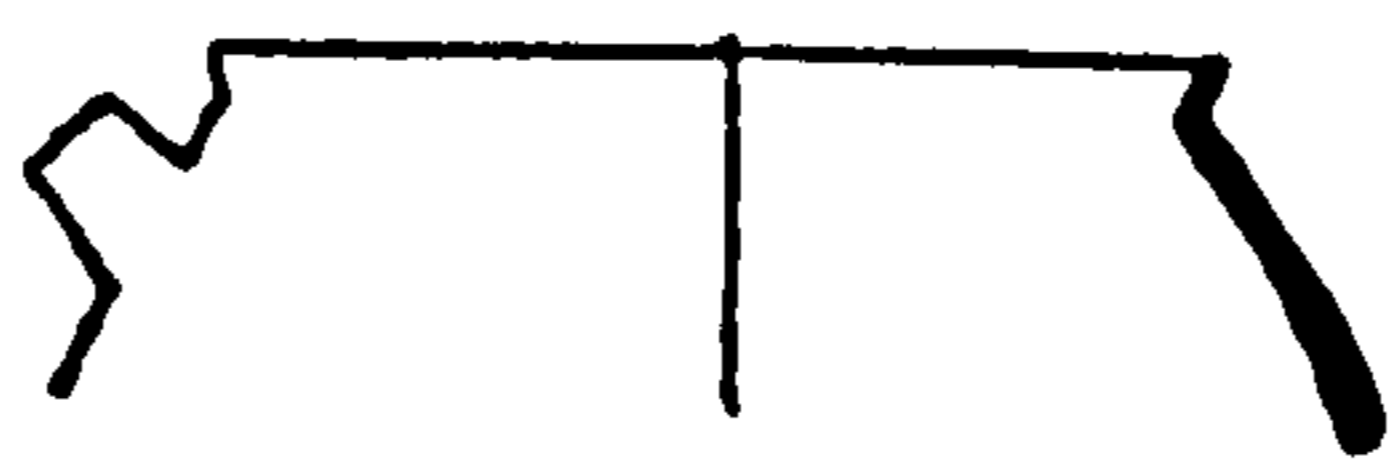
2



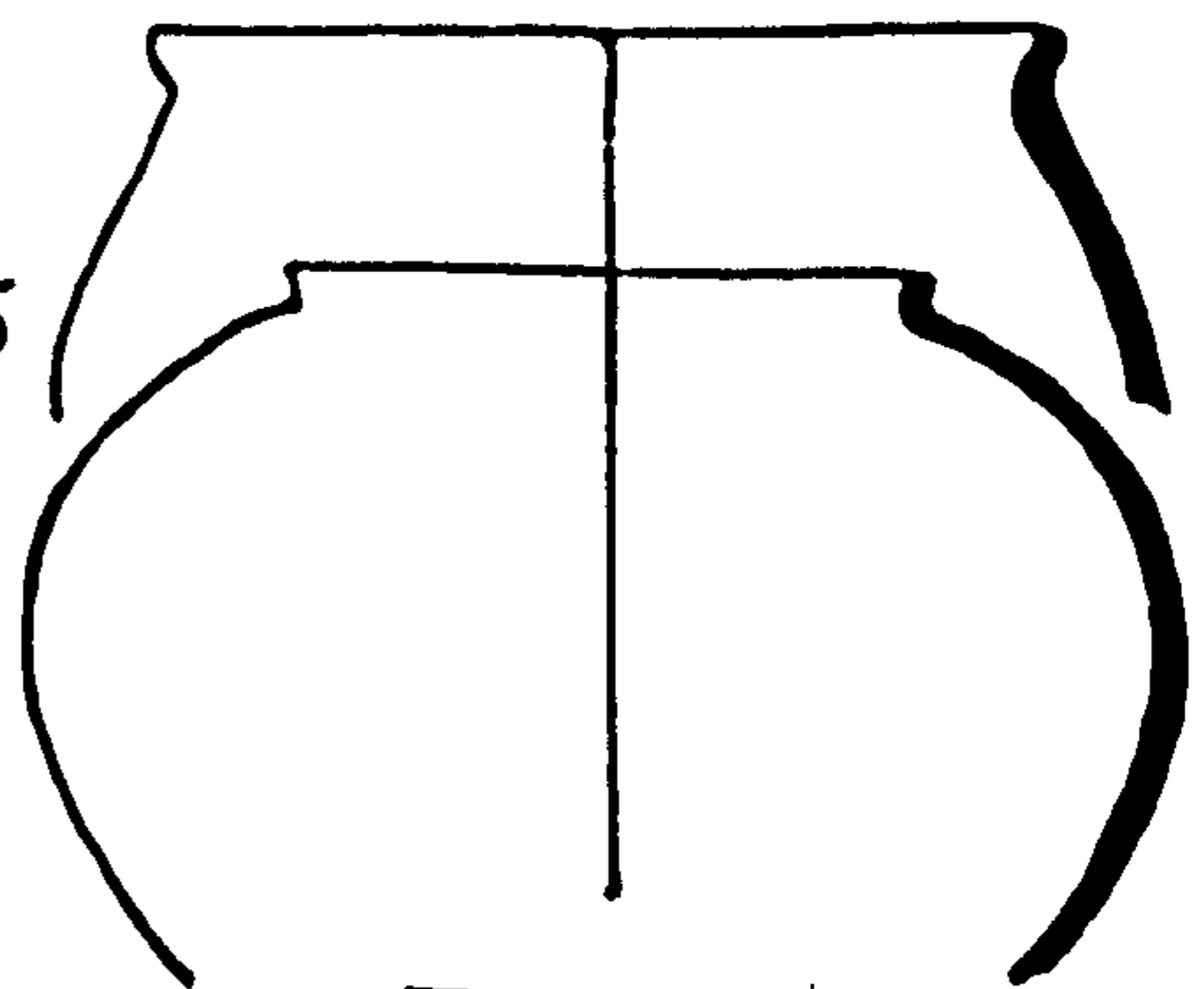
6



1




5



4

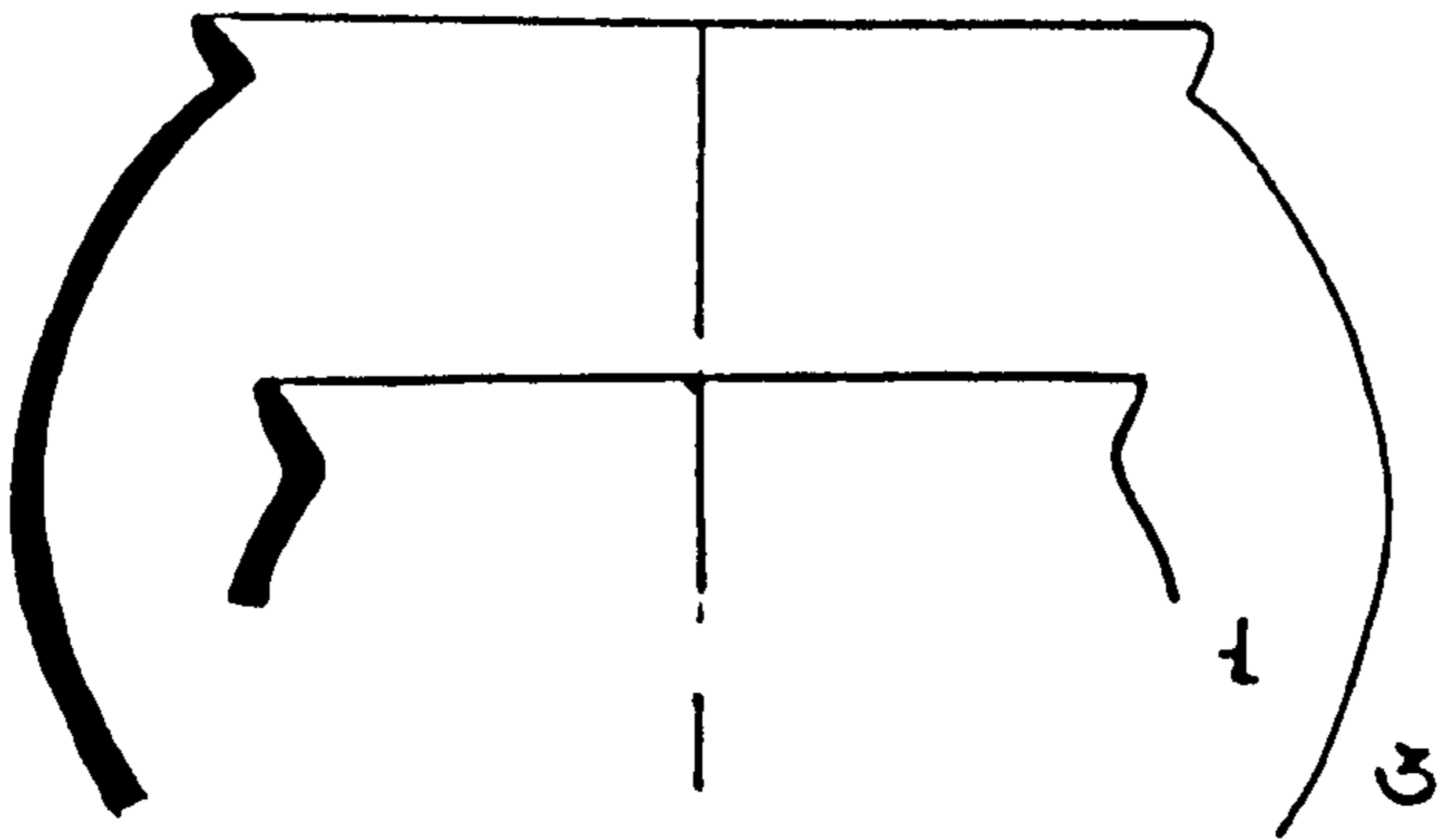
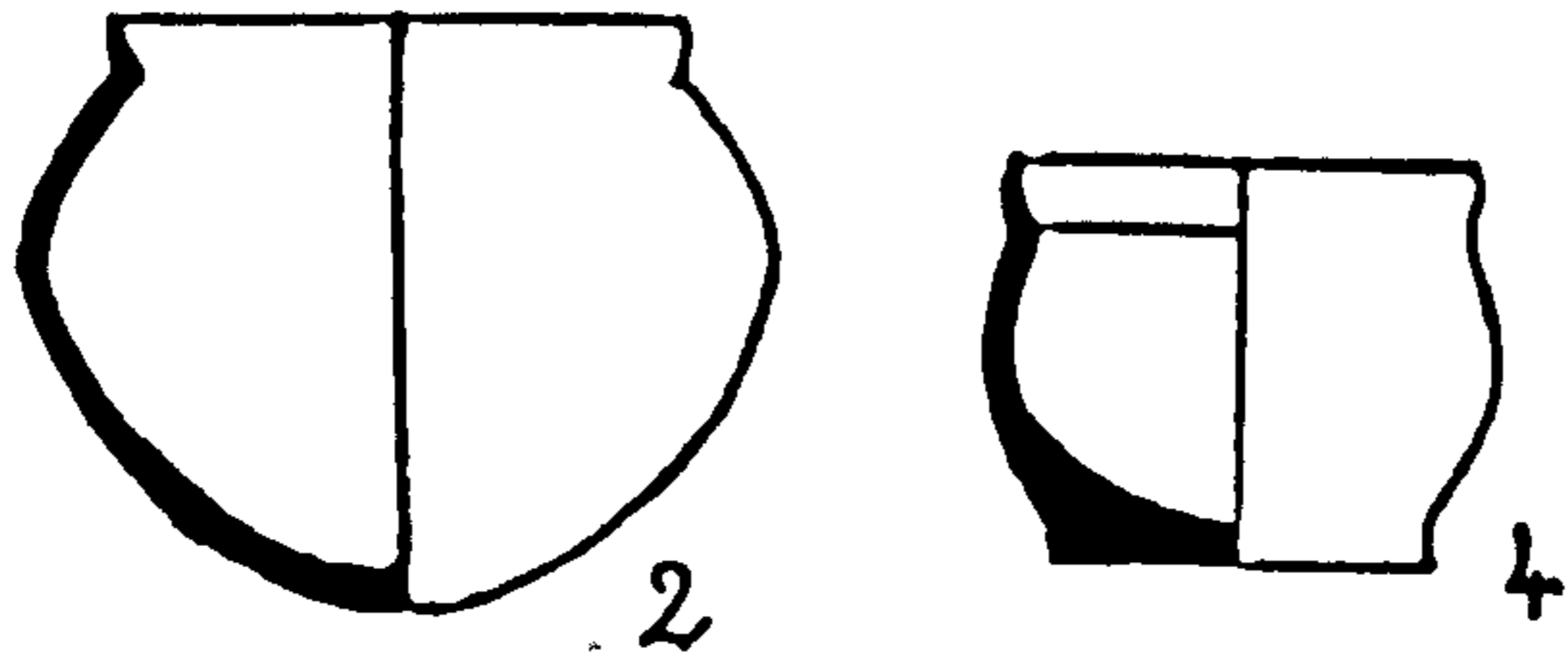
3a



3

XXXIXb

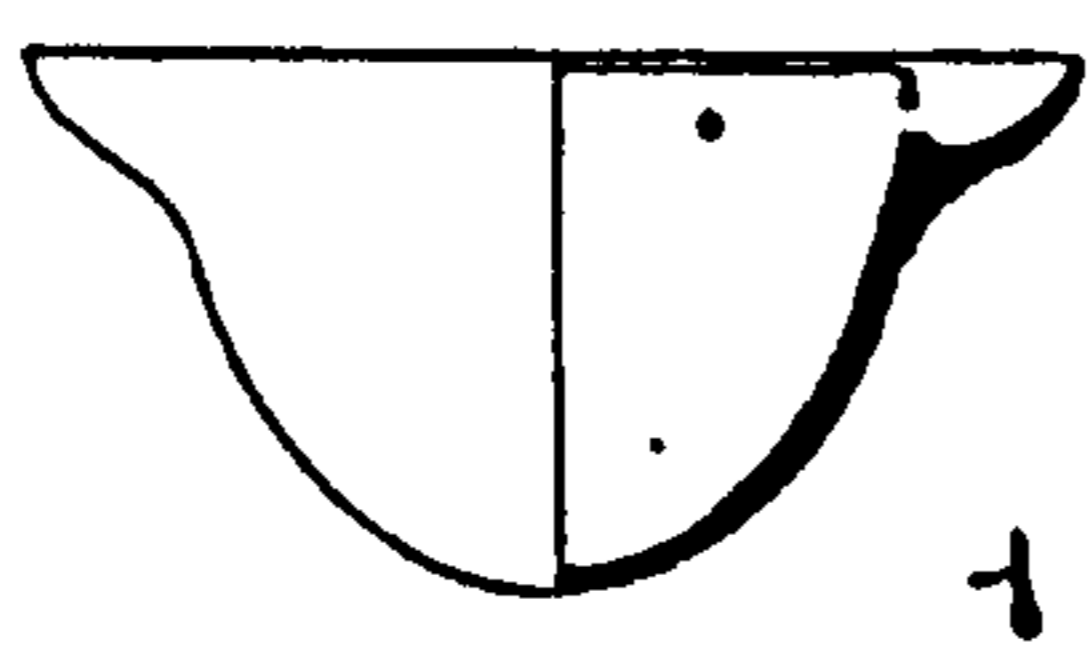
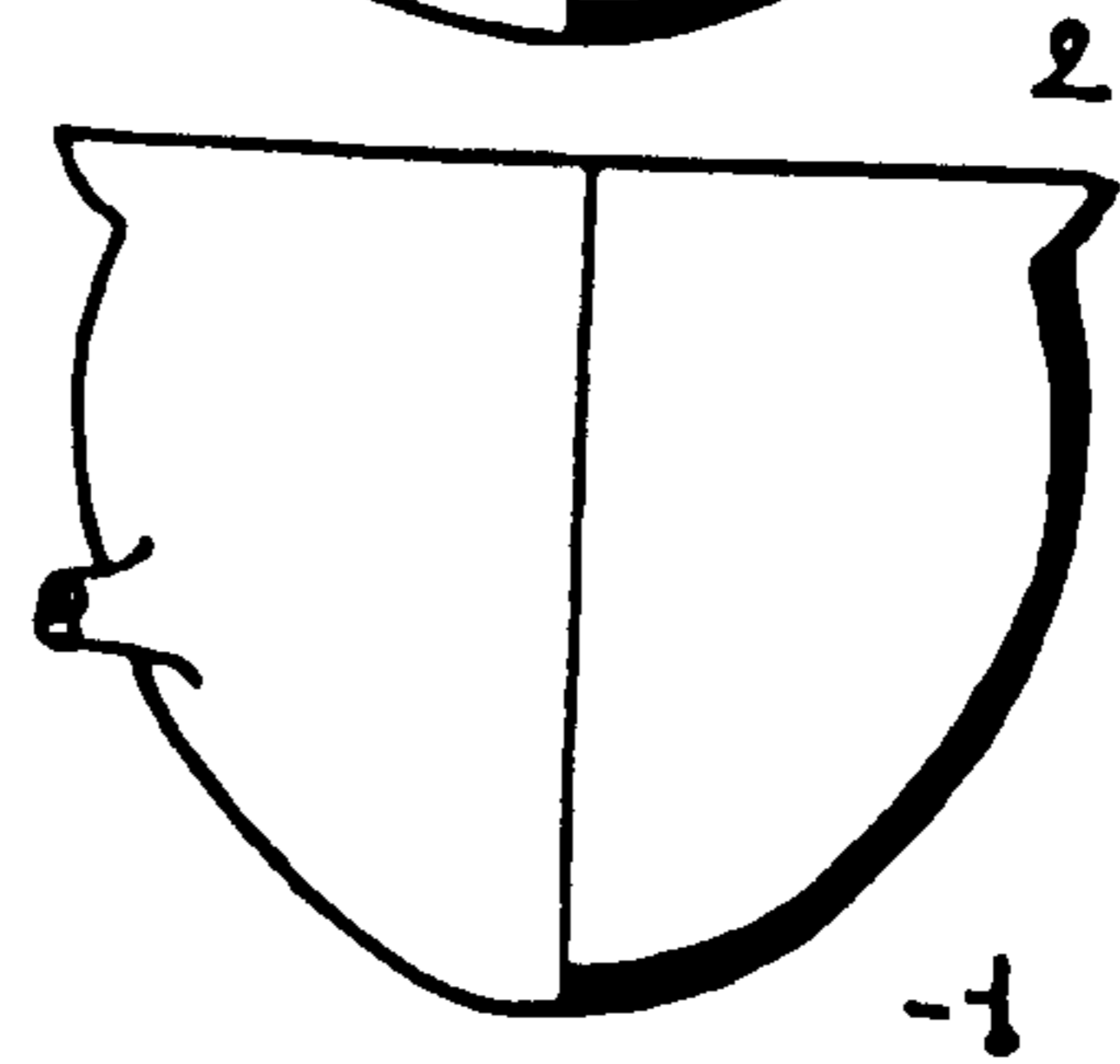
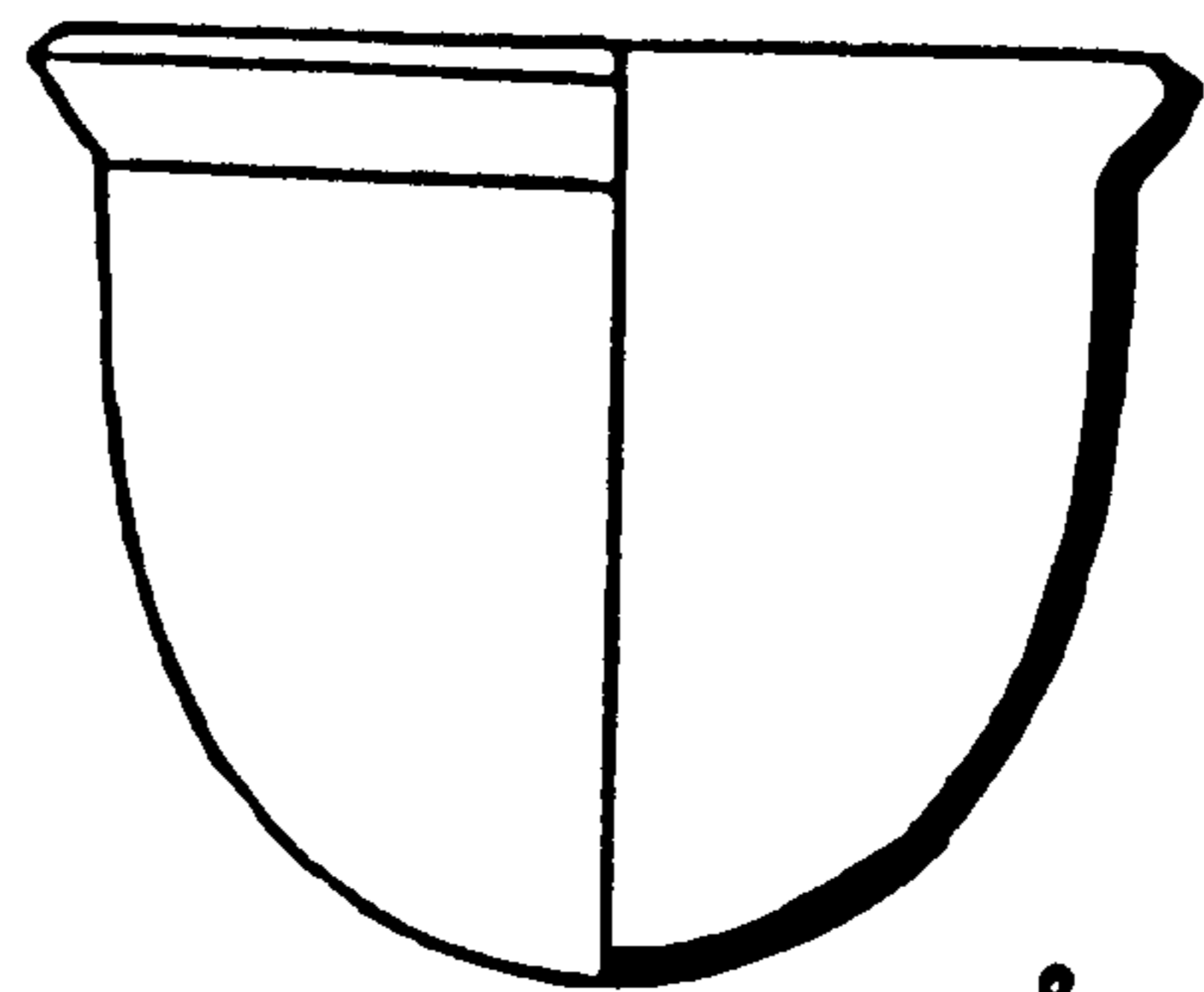
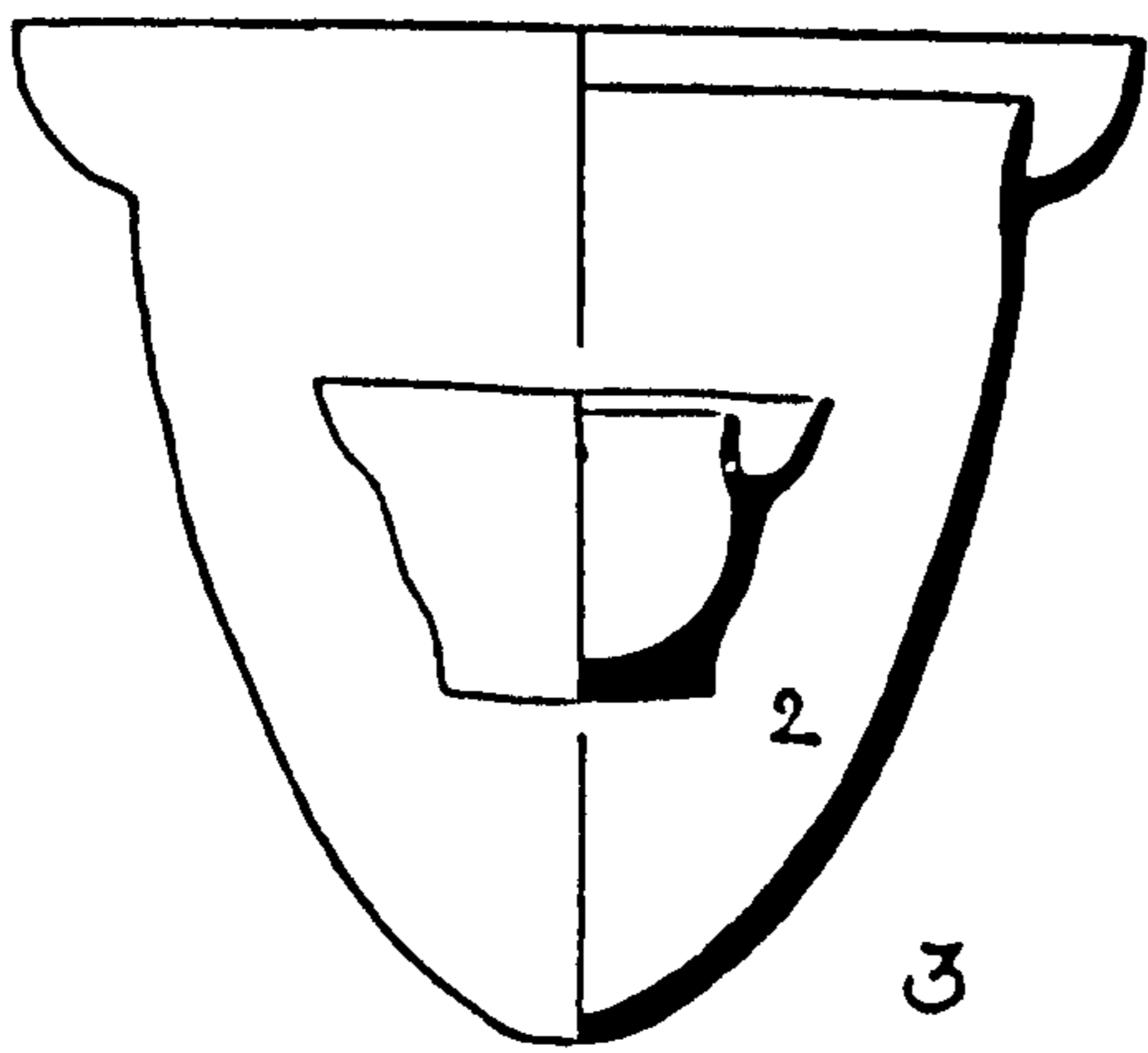
..



..

XLb

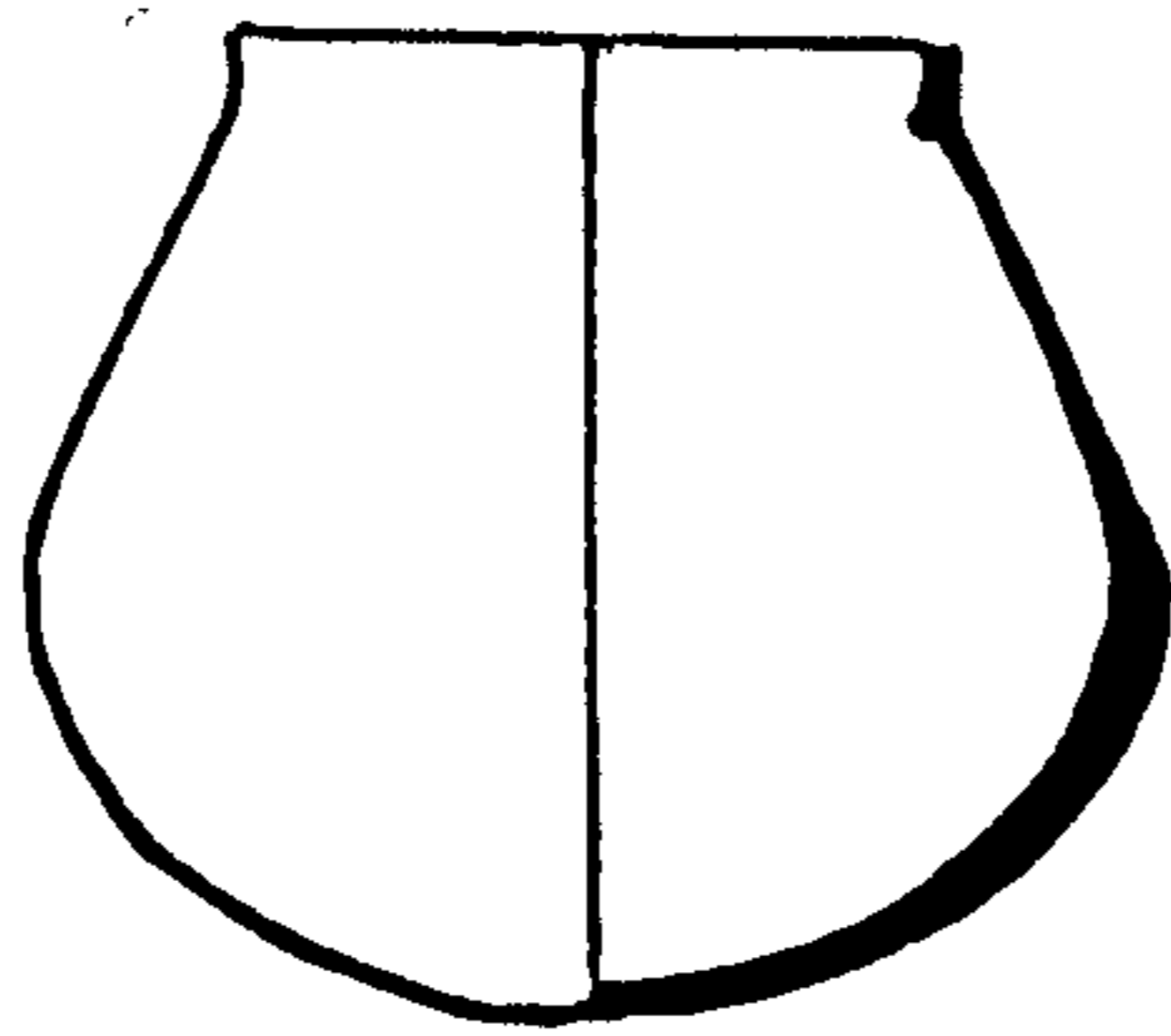
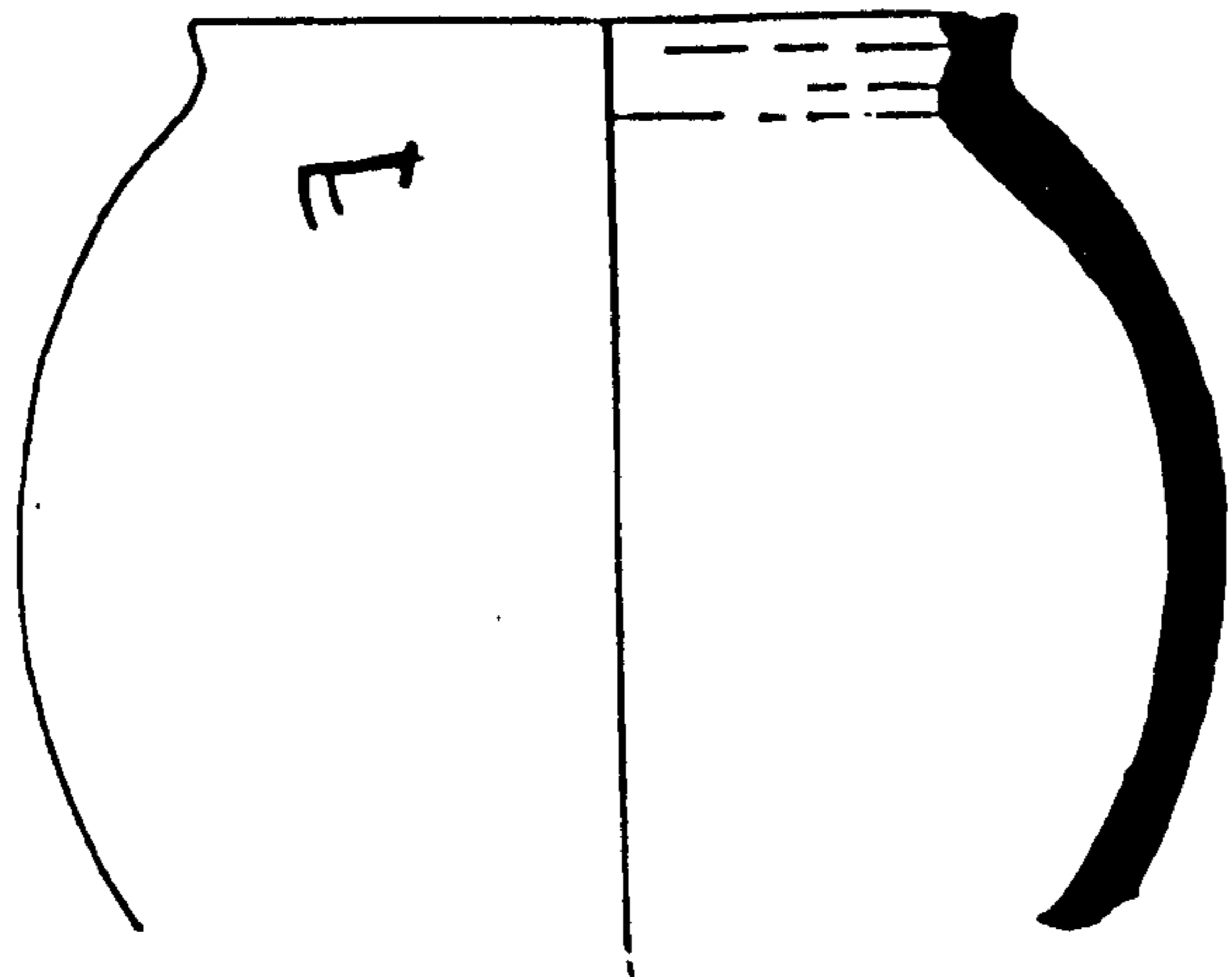
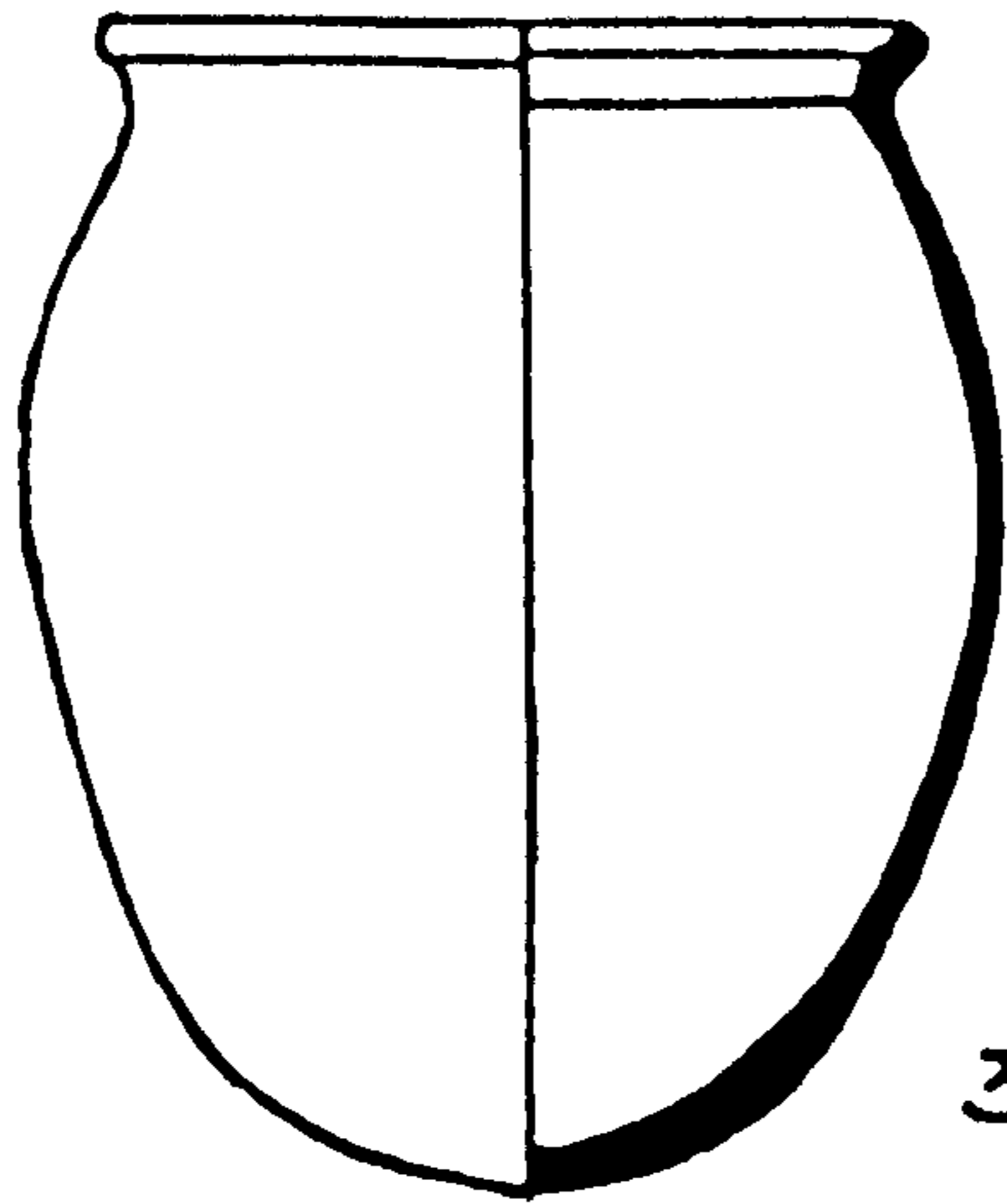
XLIb



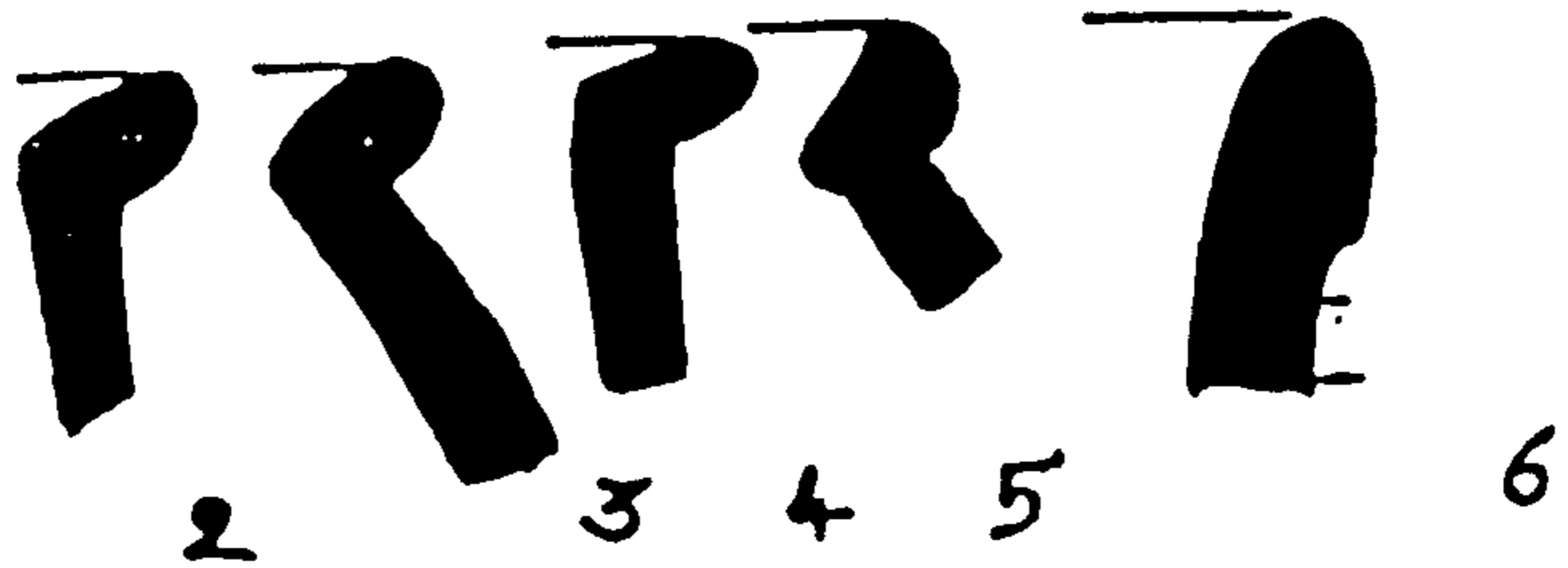
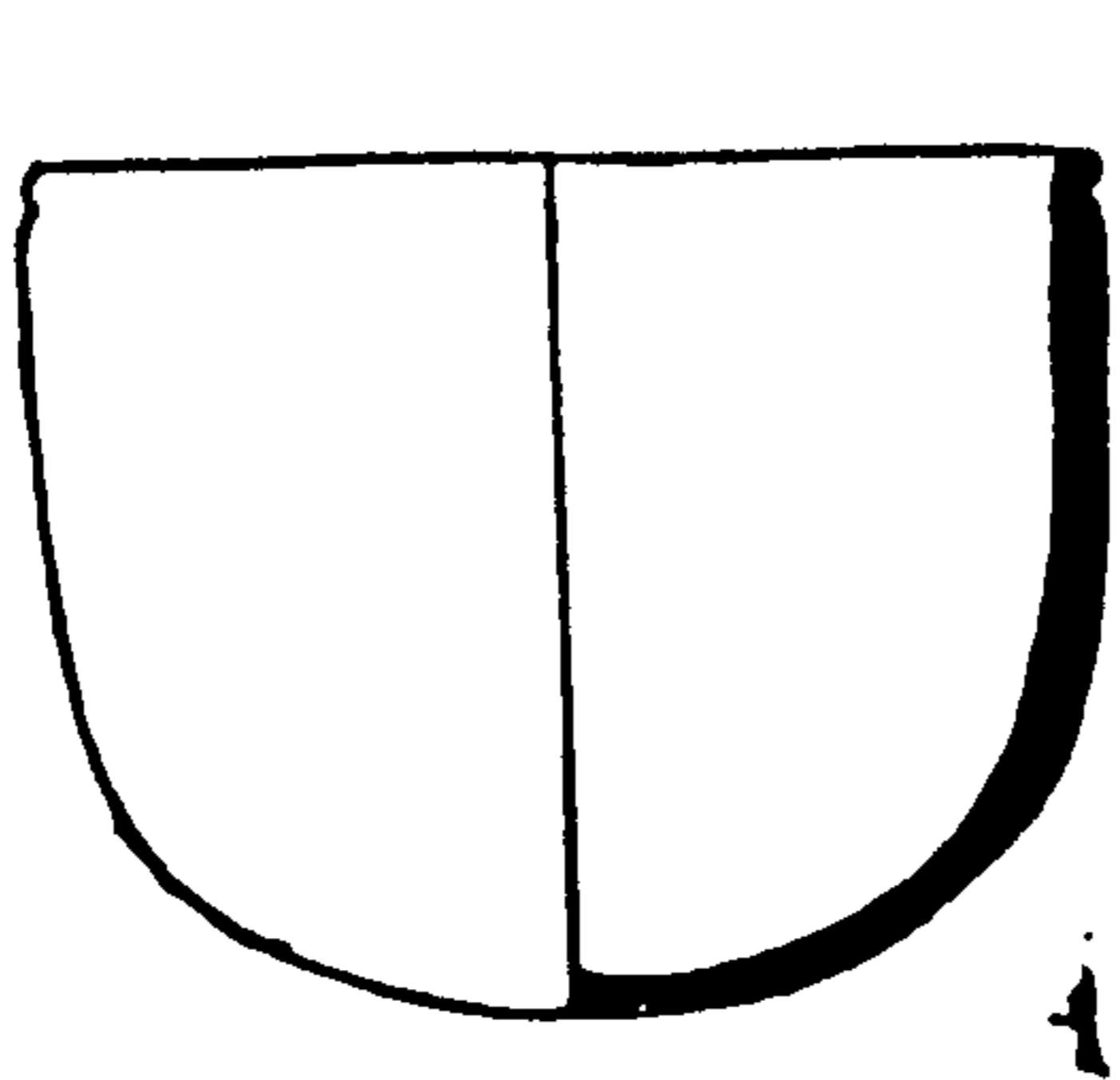
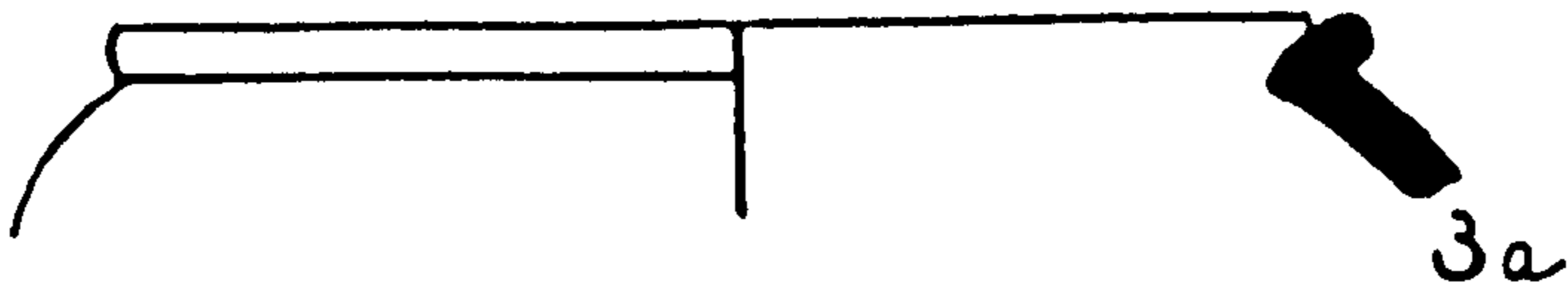
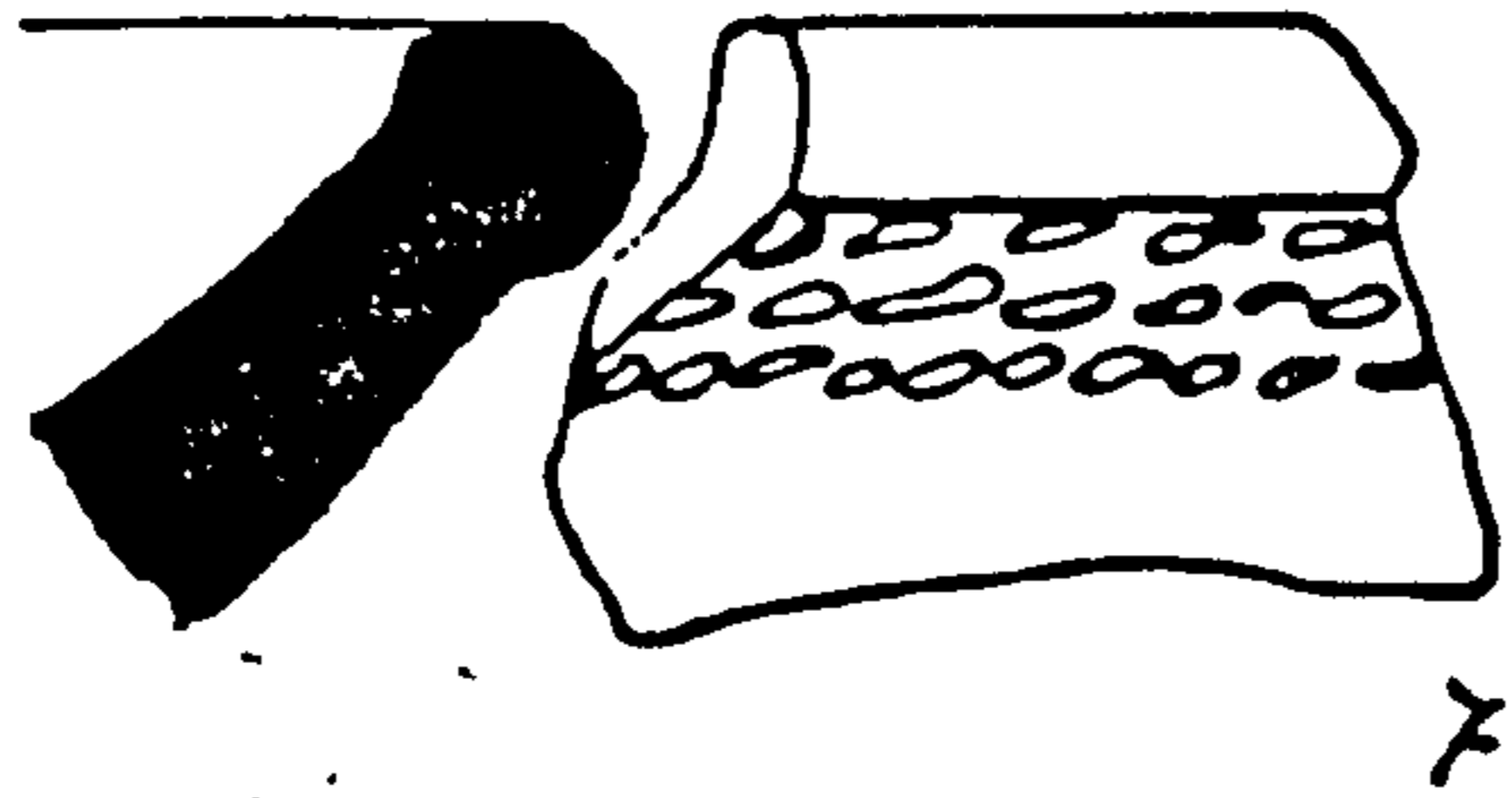
1

1

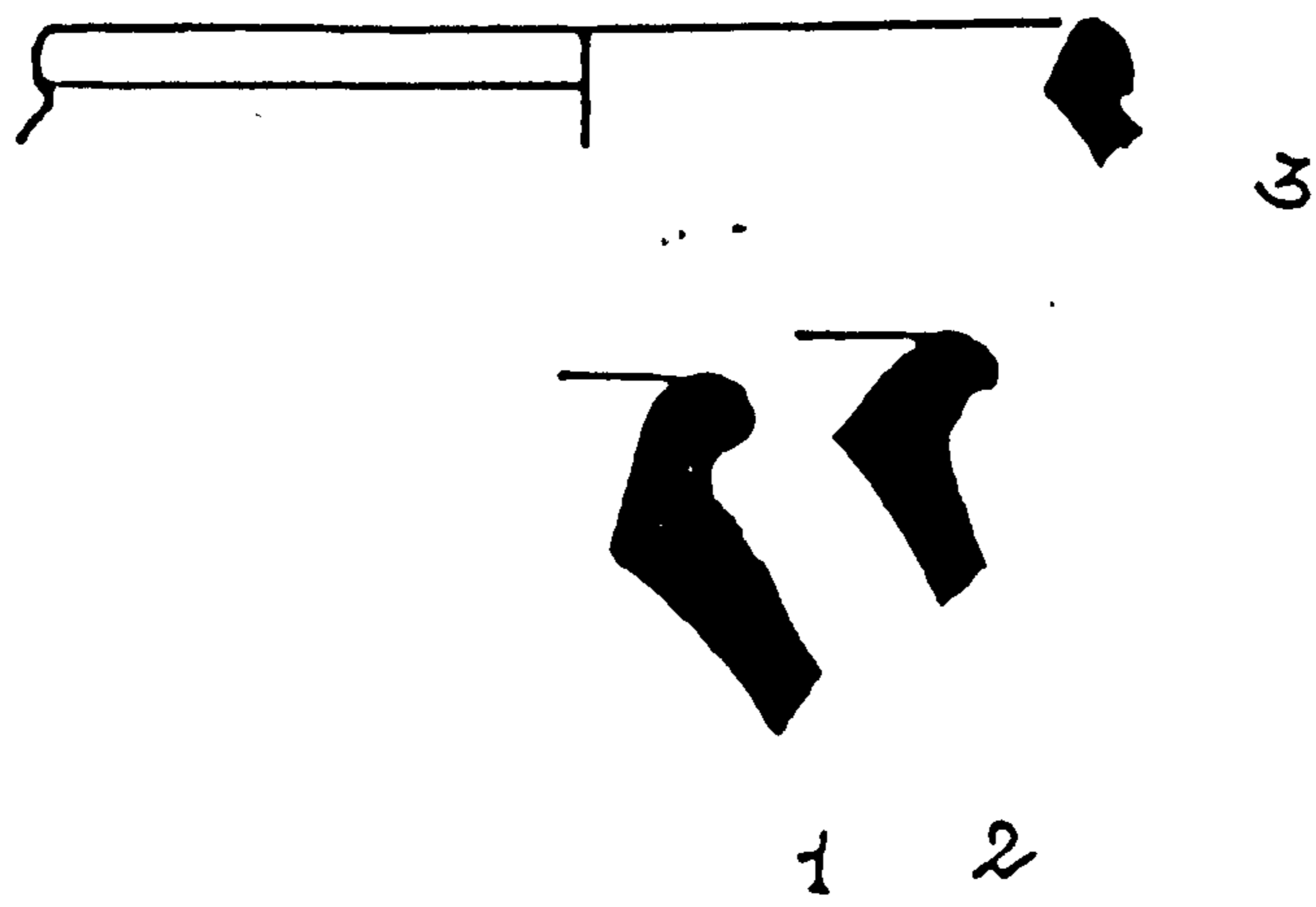
XLIIb



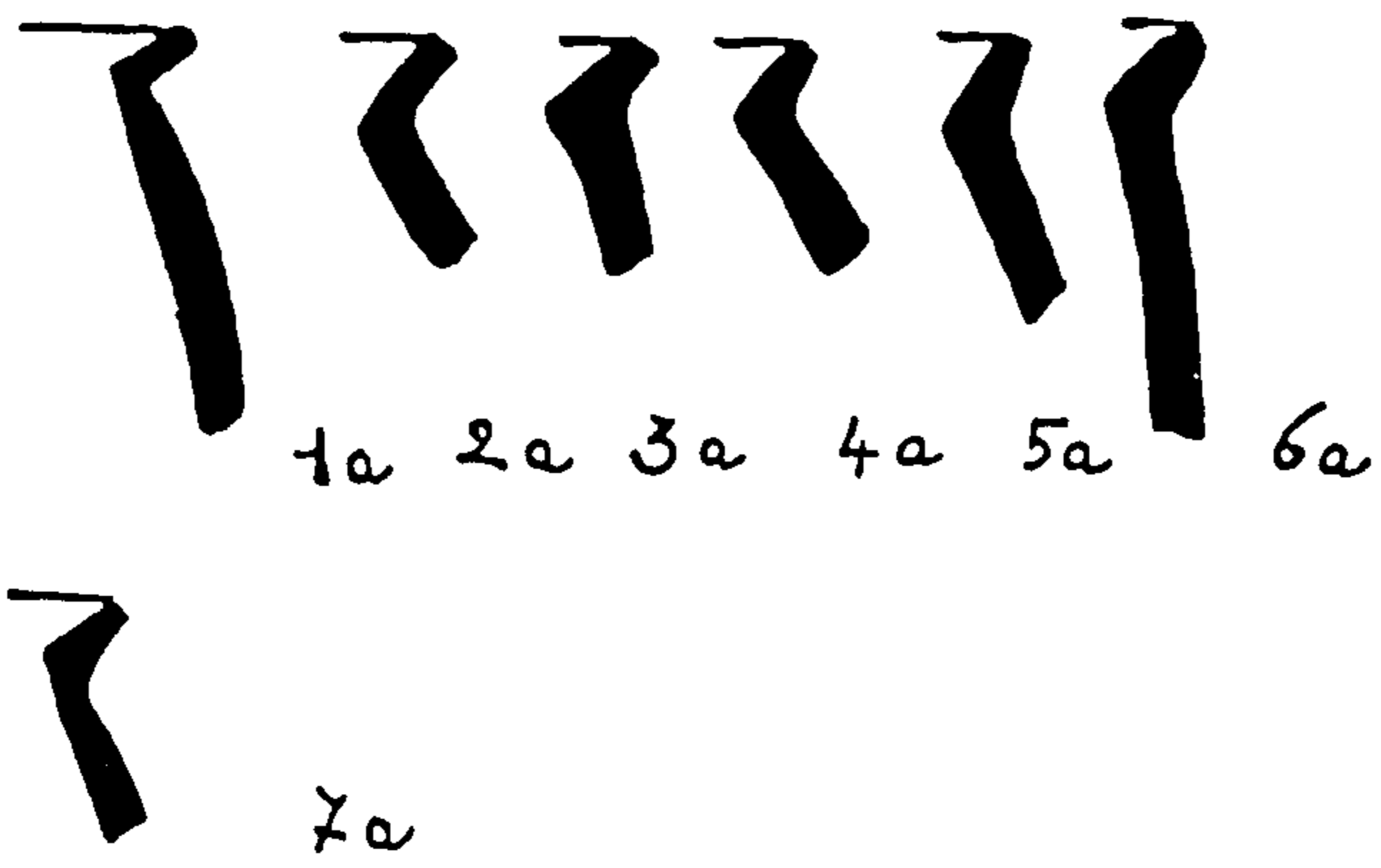
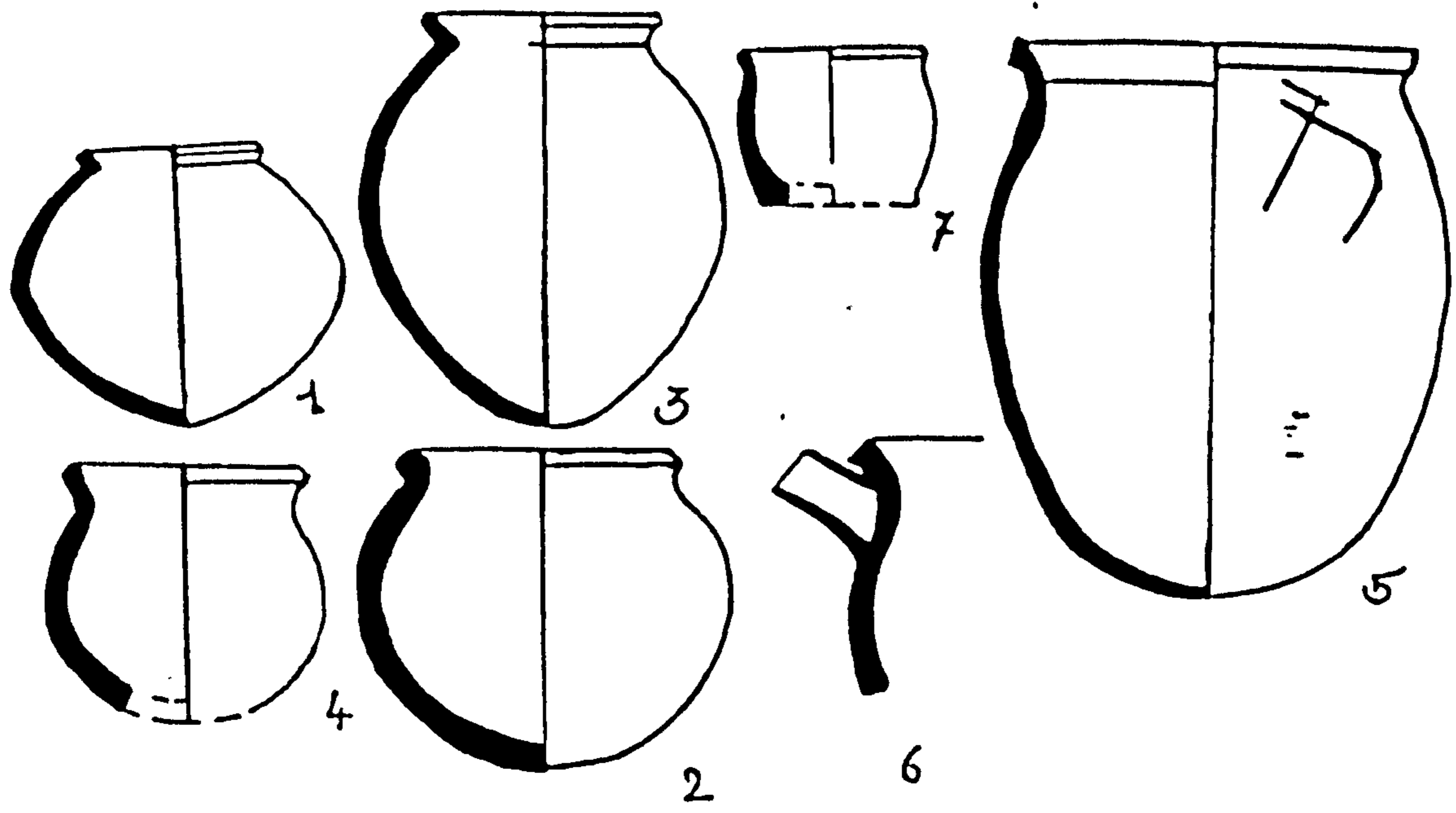
XLIIIb



XLIVb

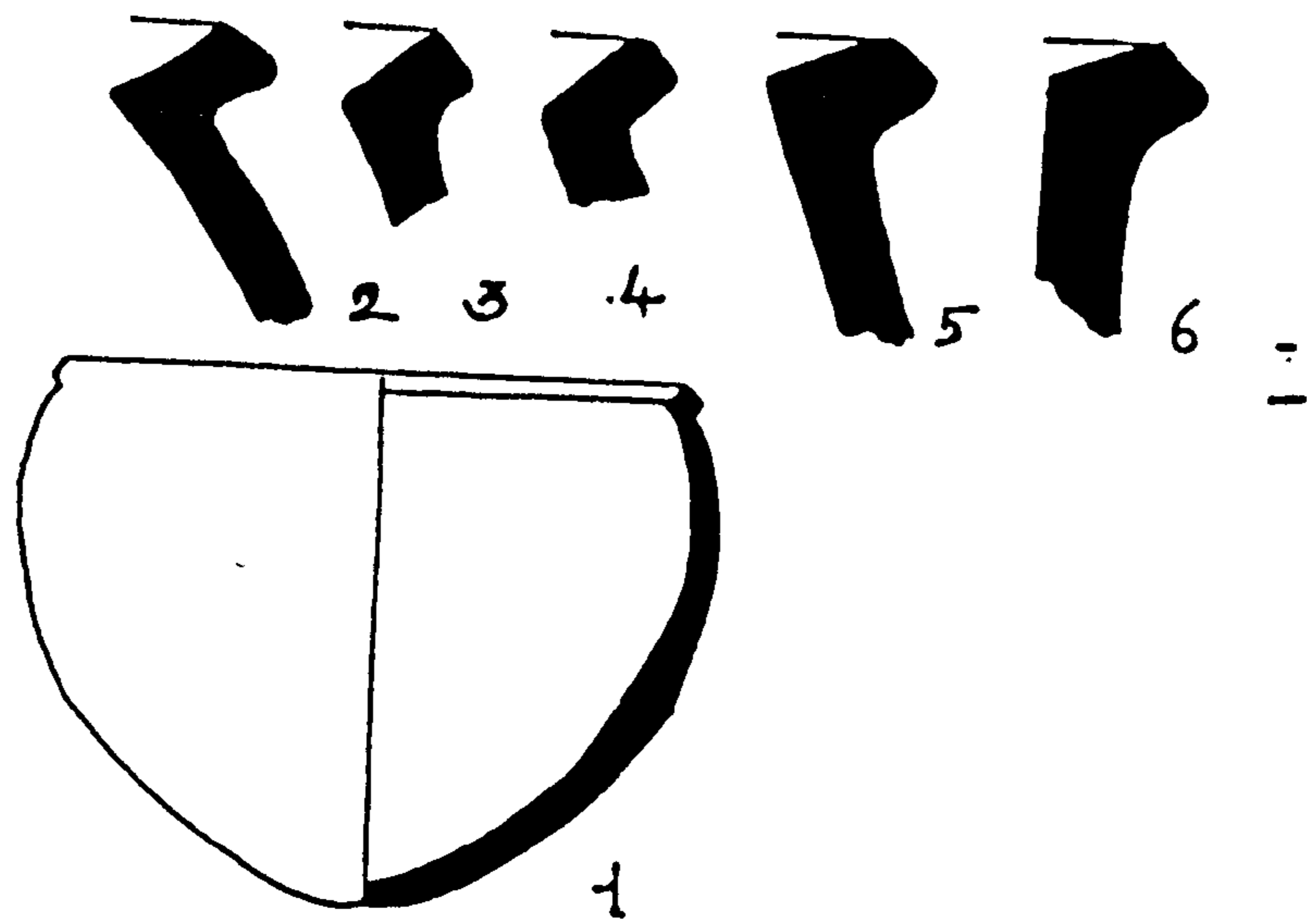


XLVb



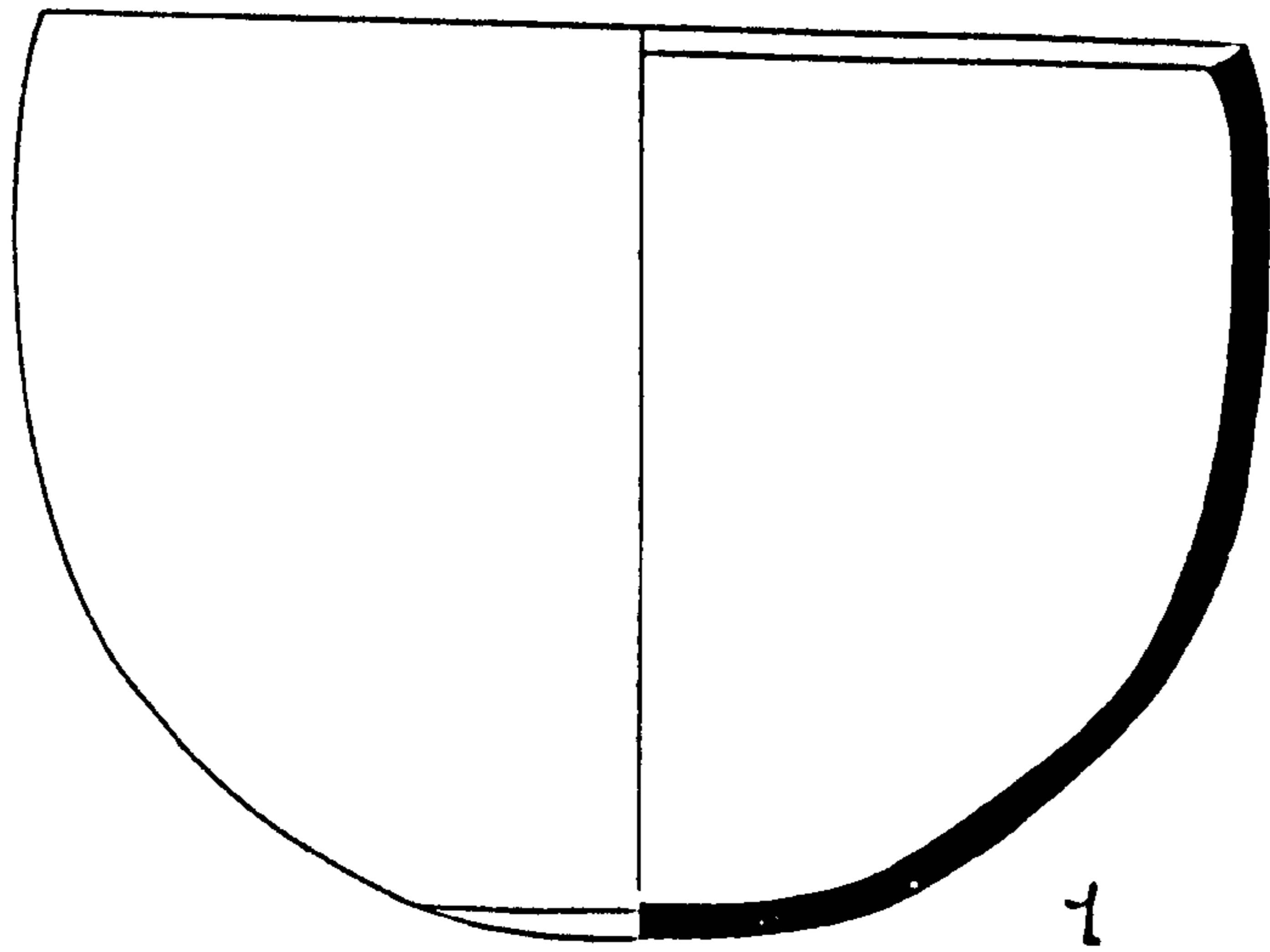
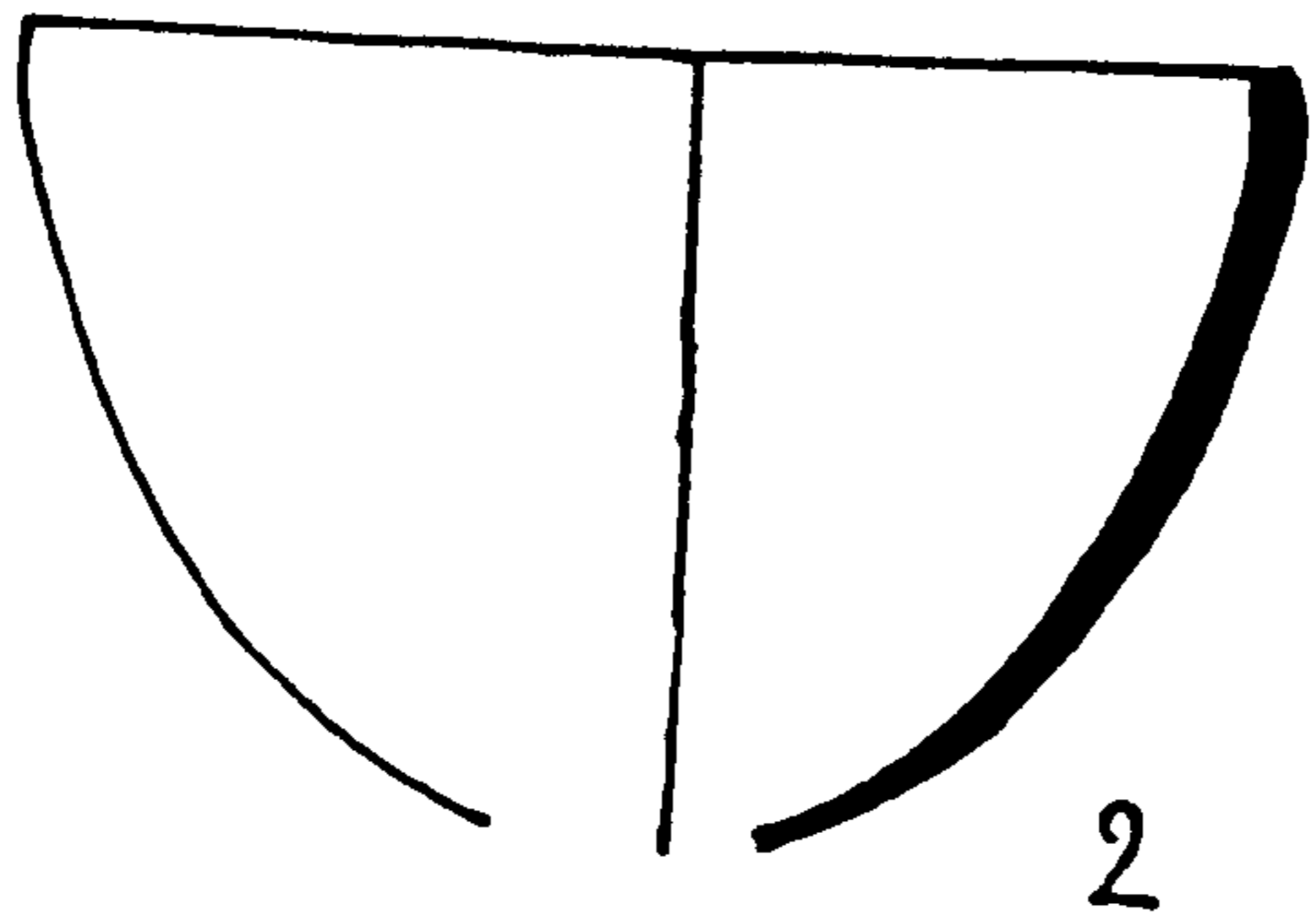
. XLVI b

111



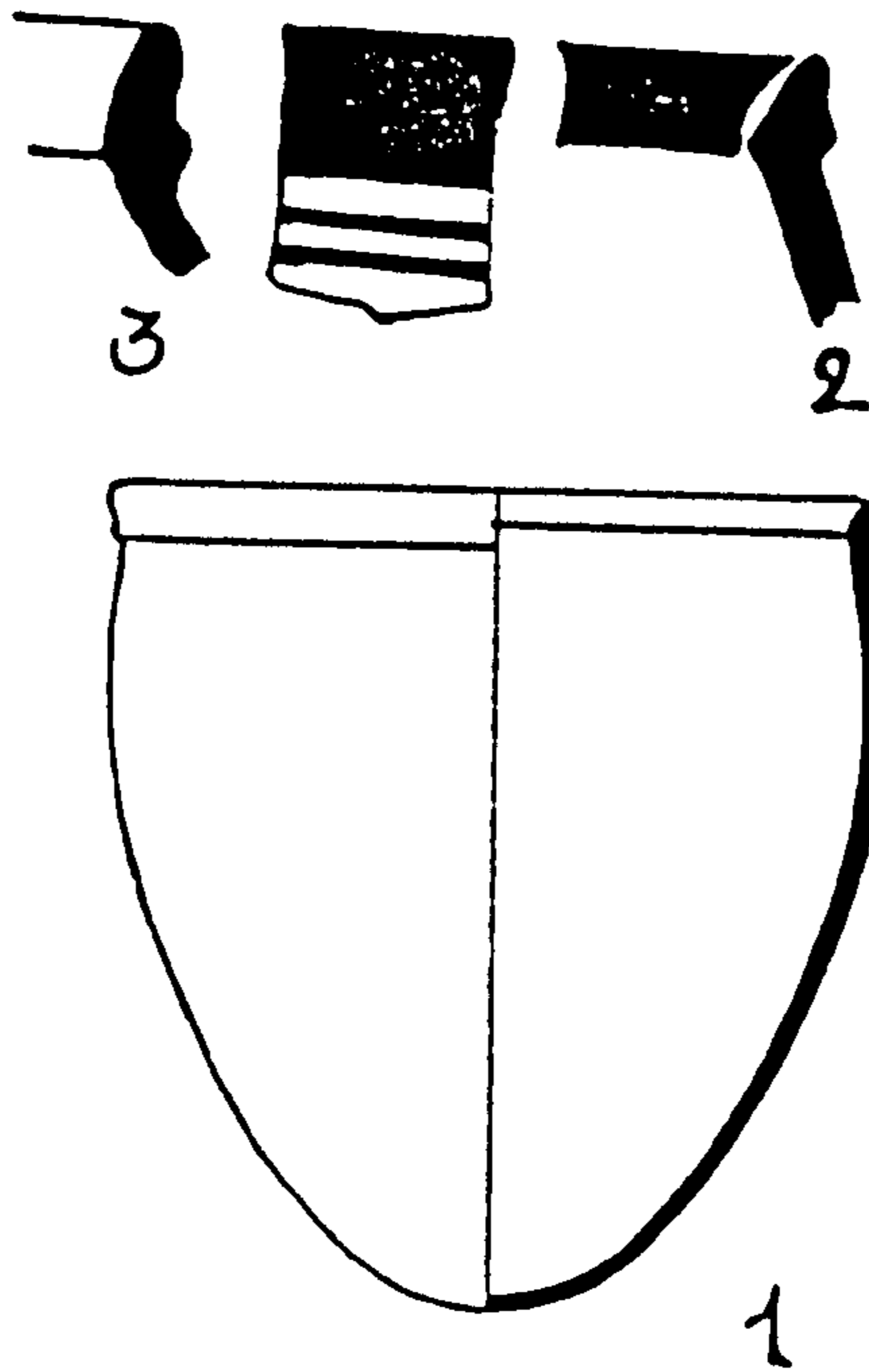
XLVIIb

111



111

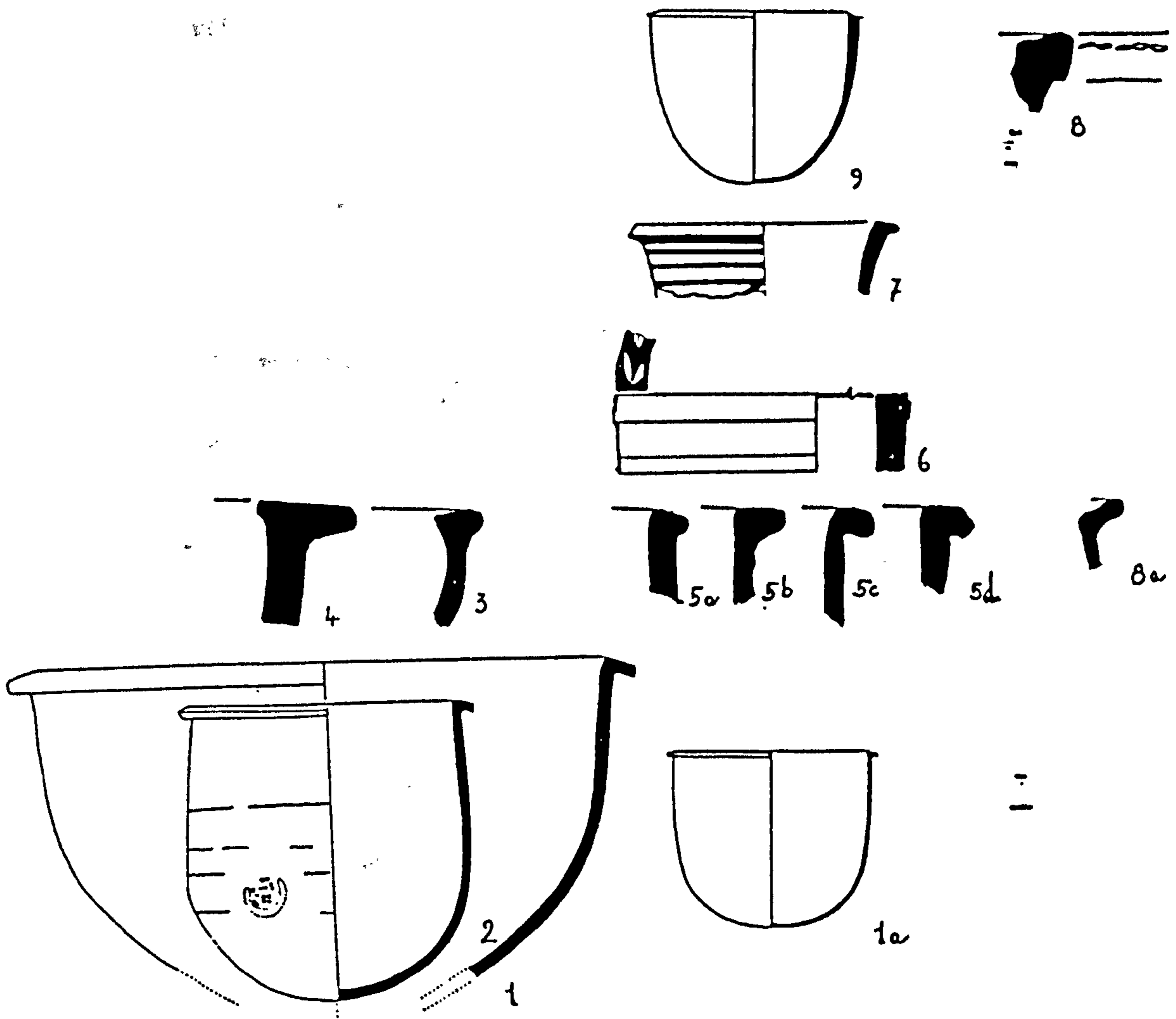
XLVIIIb



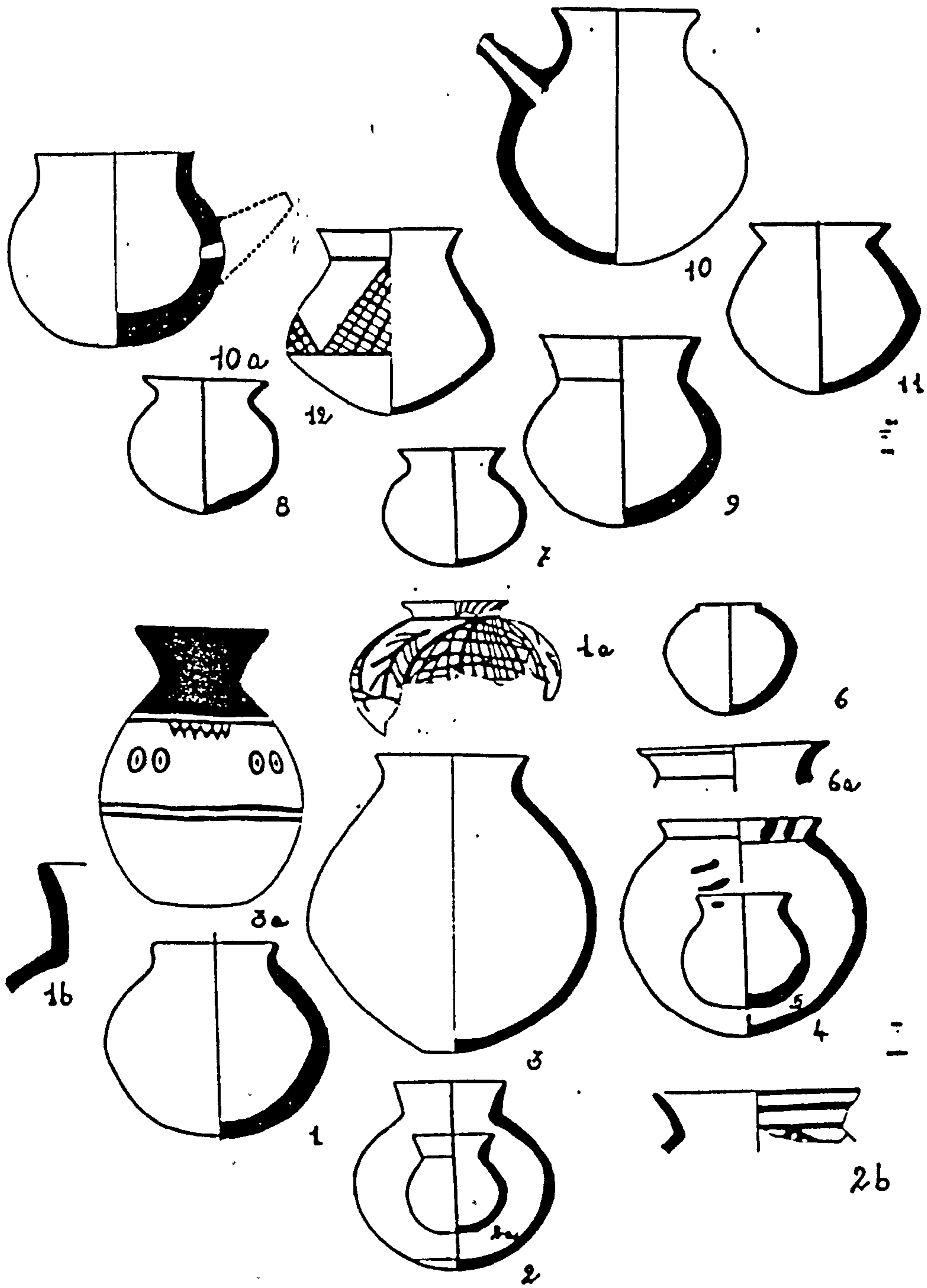
100

100

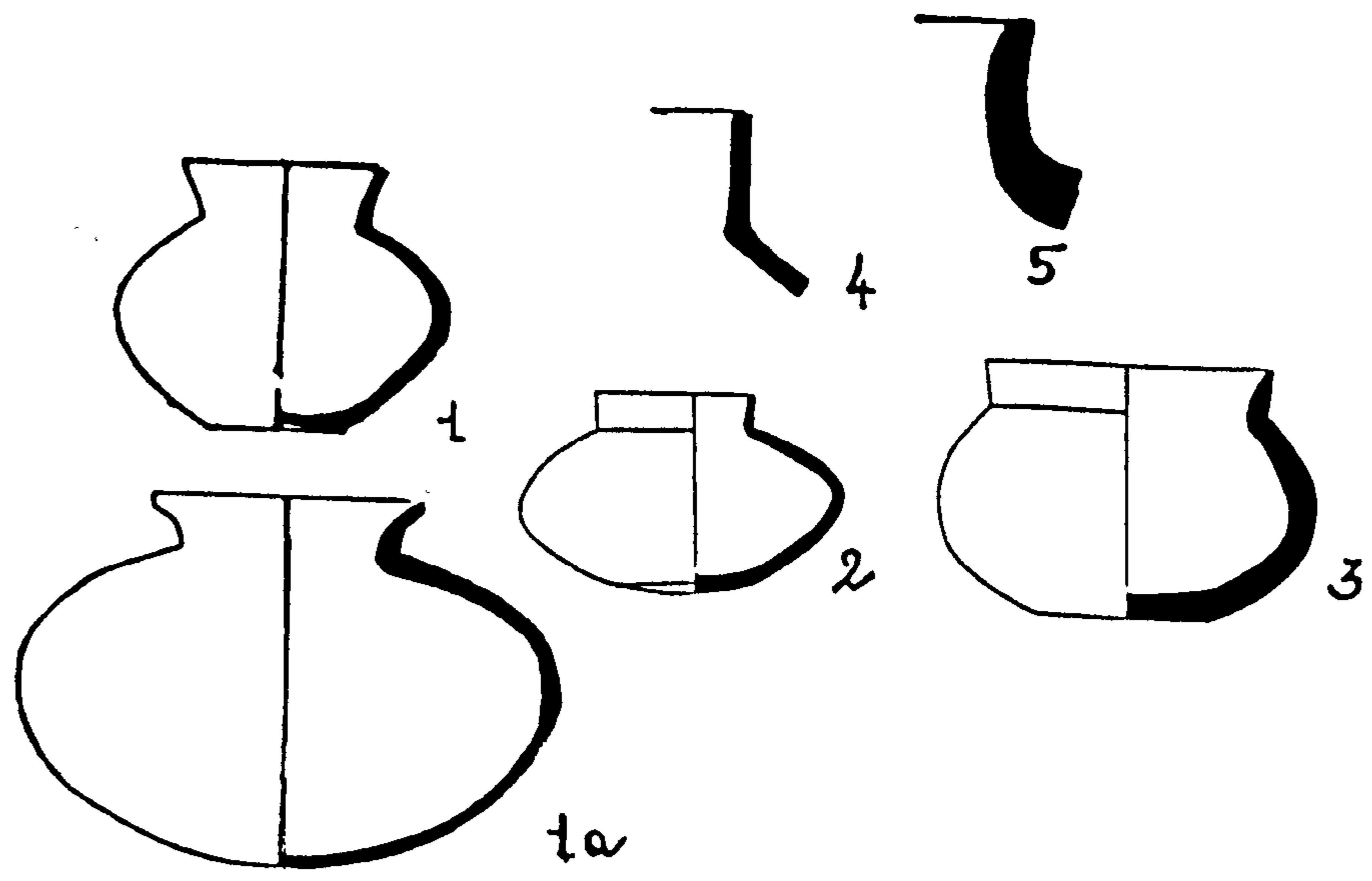
XLIXb



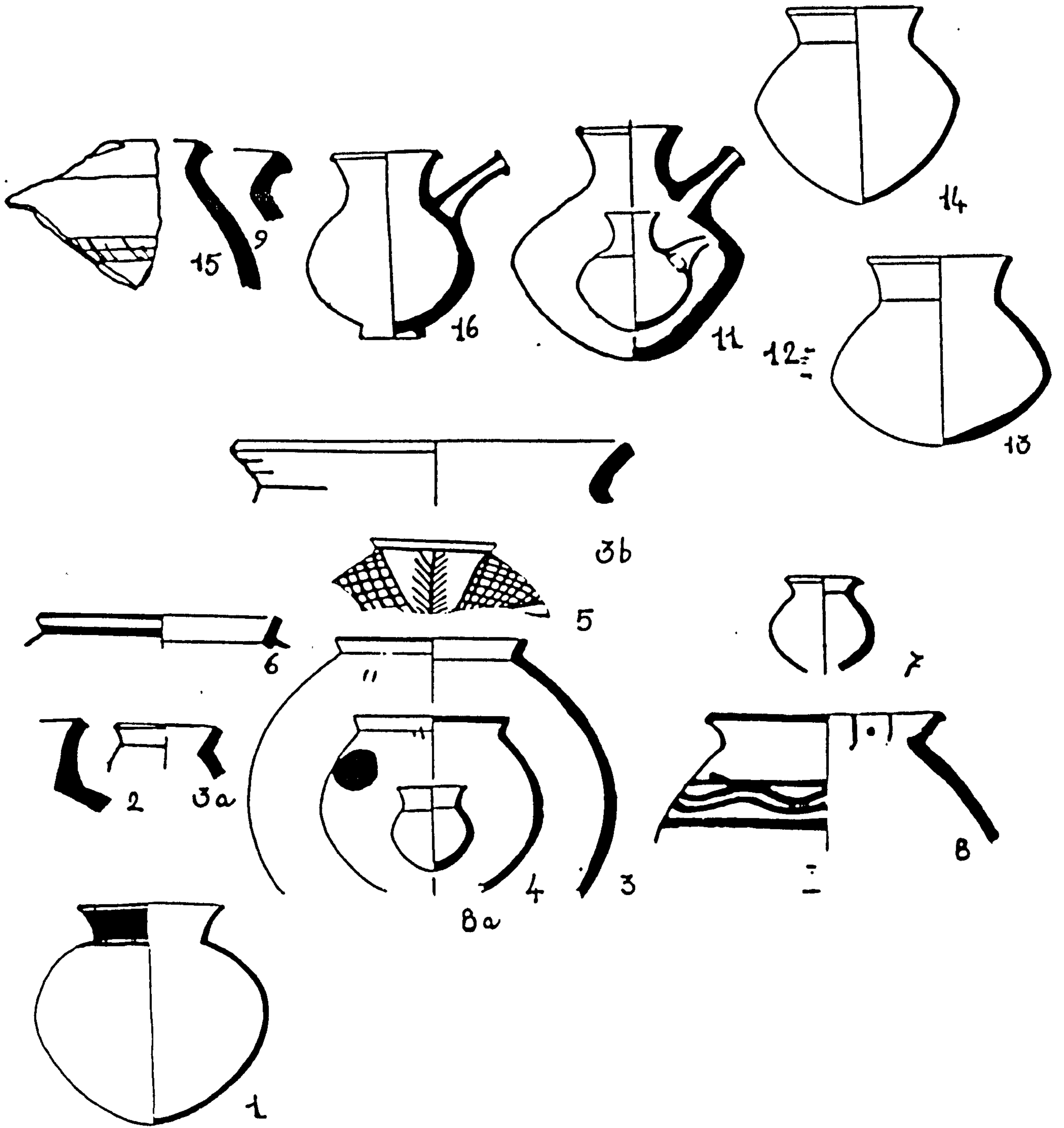
Lb



Lib

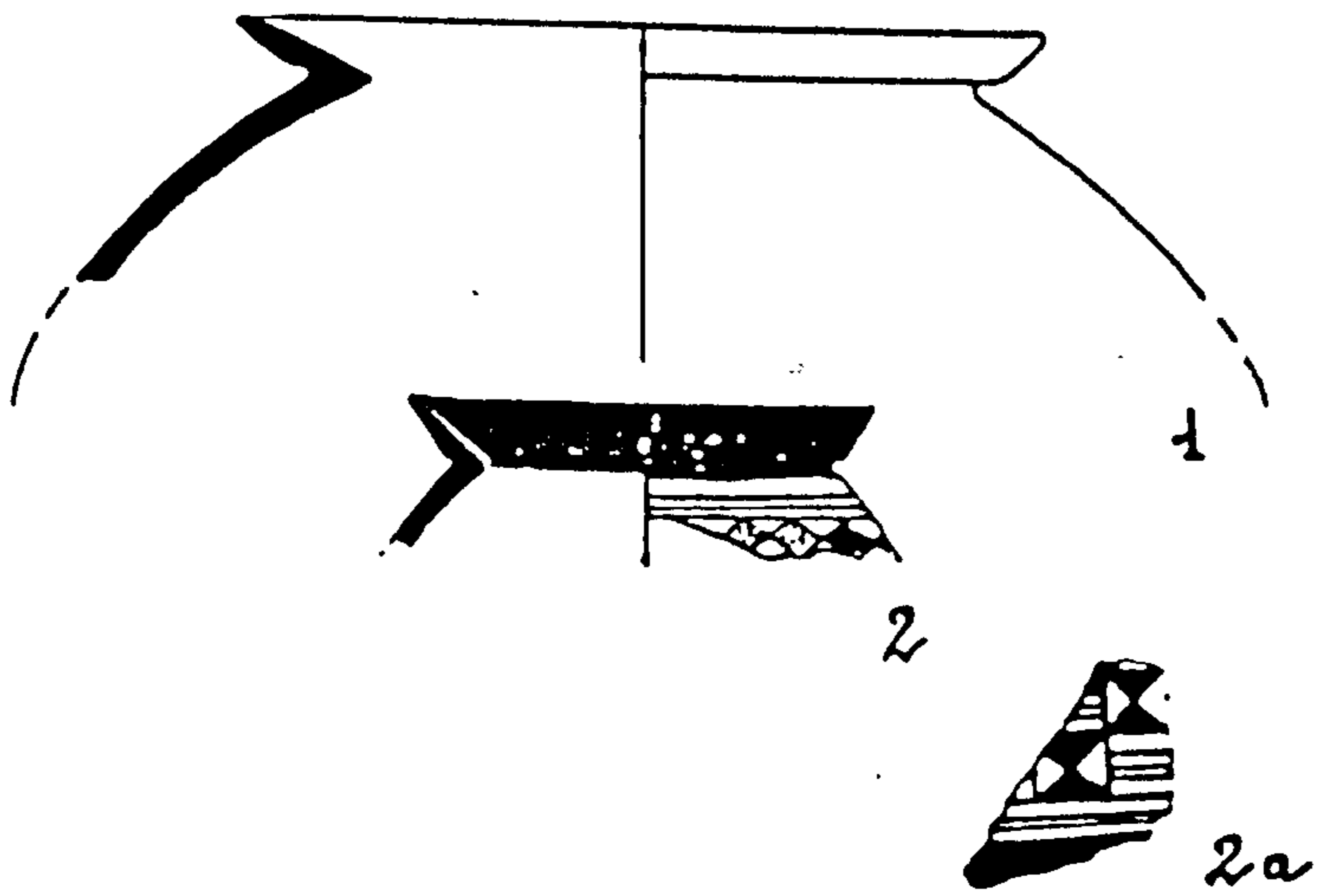


LI Ib



LIIIb


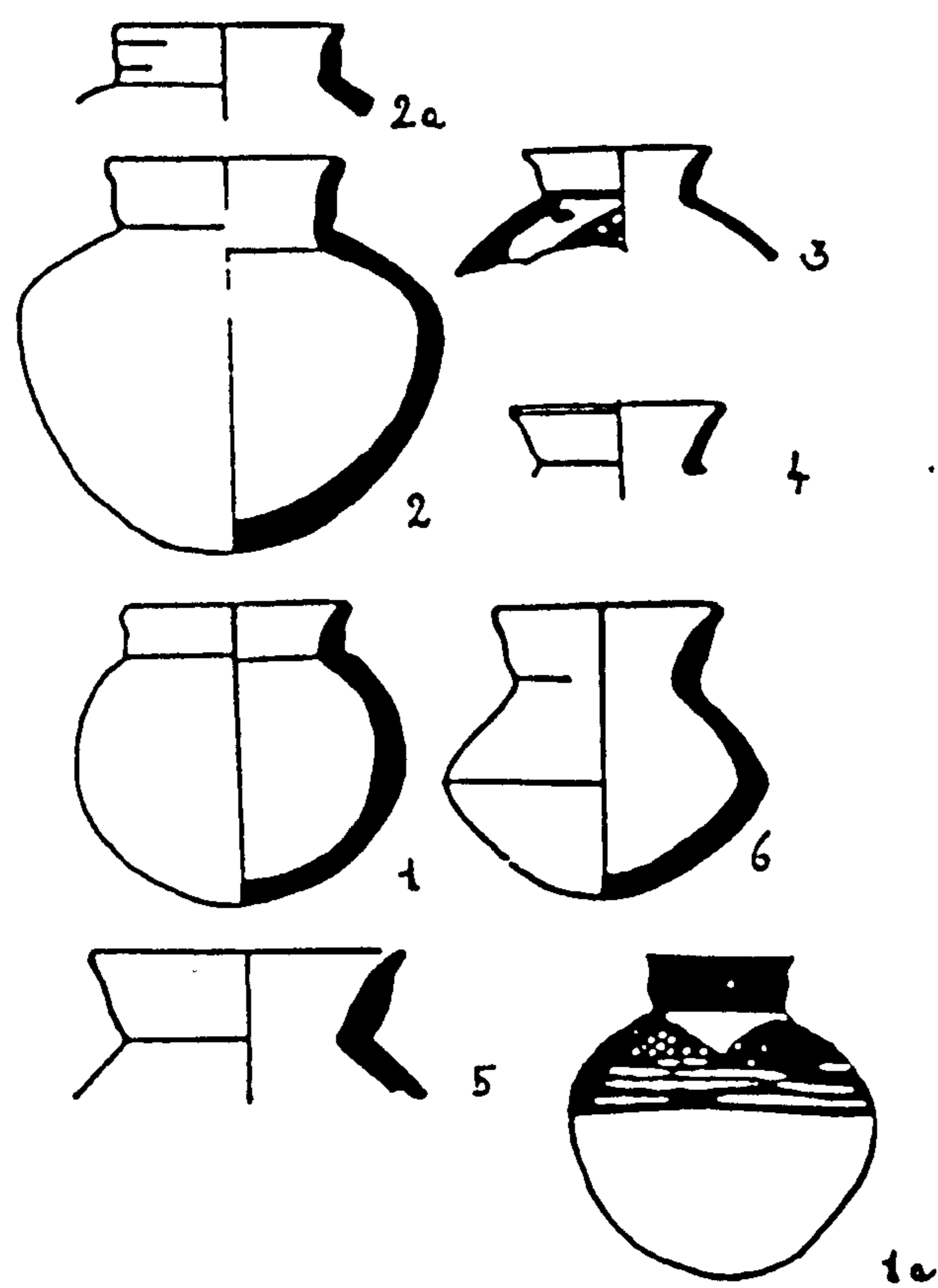
3.1



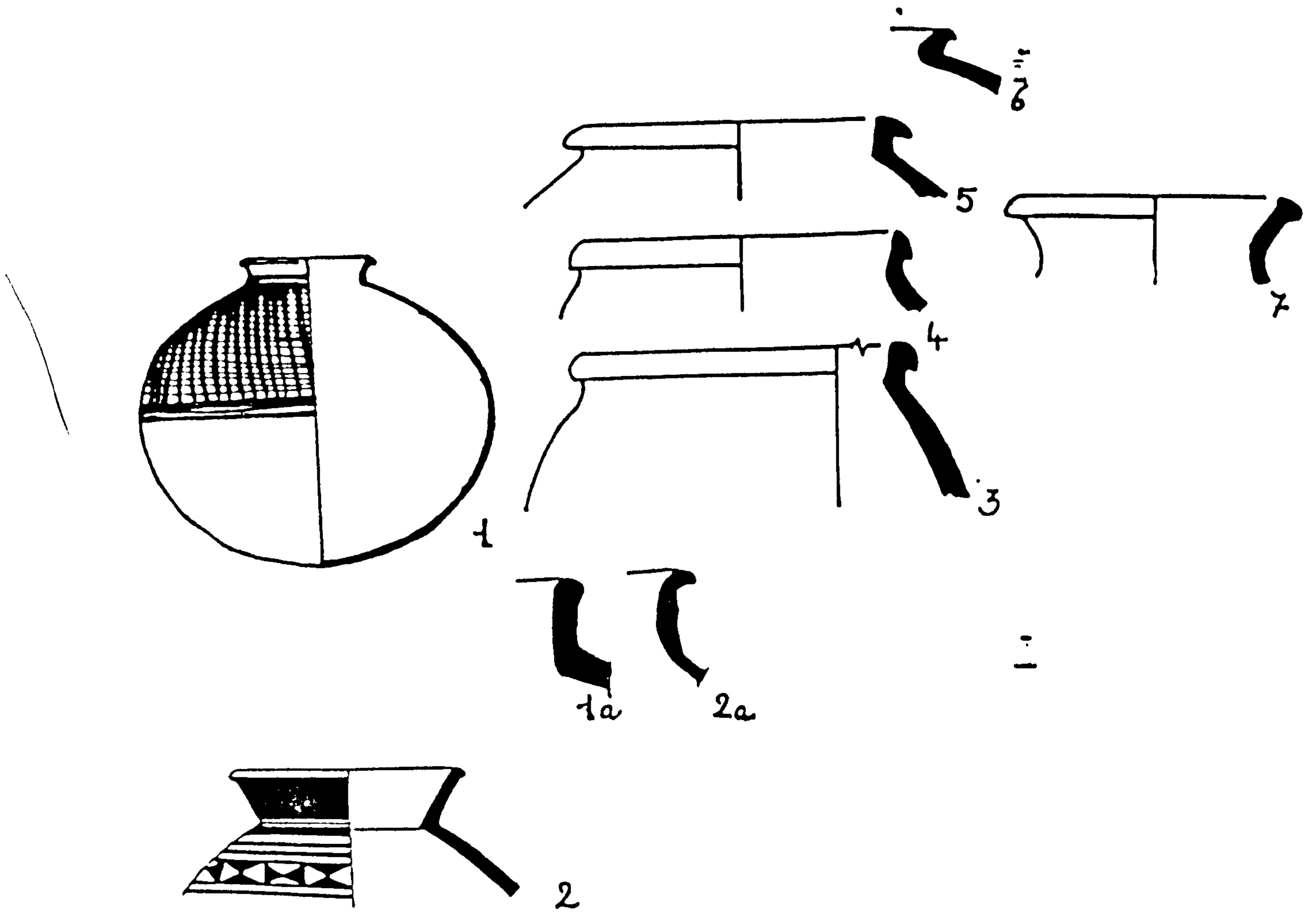
3.1

LIVb

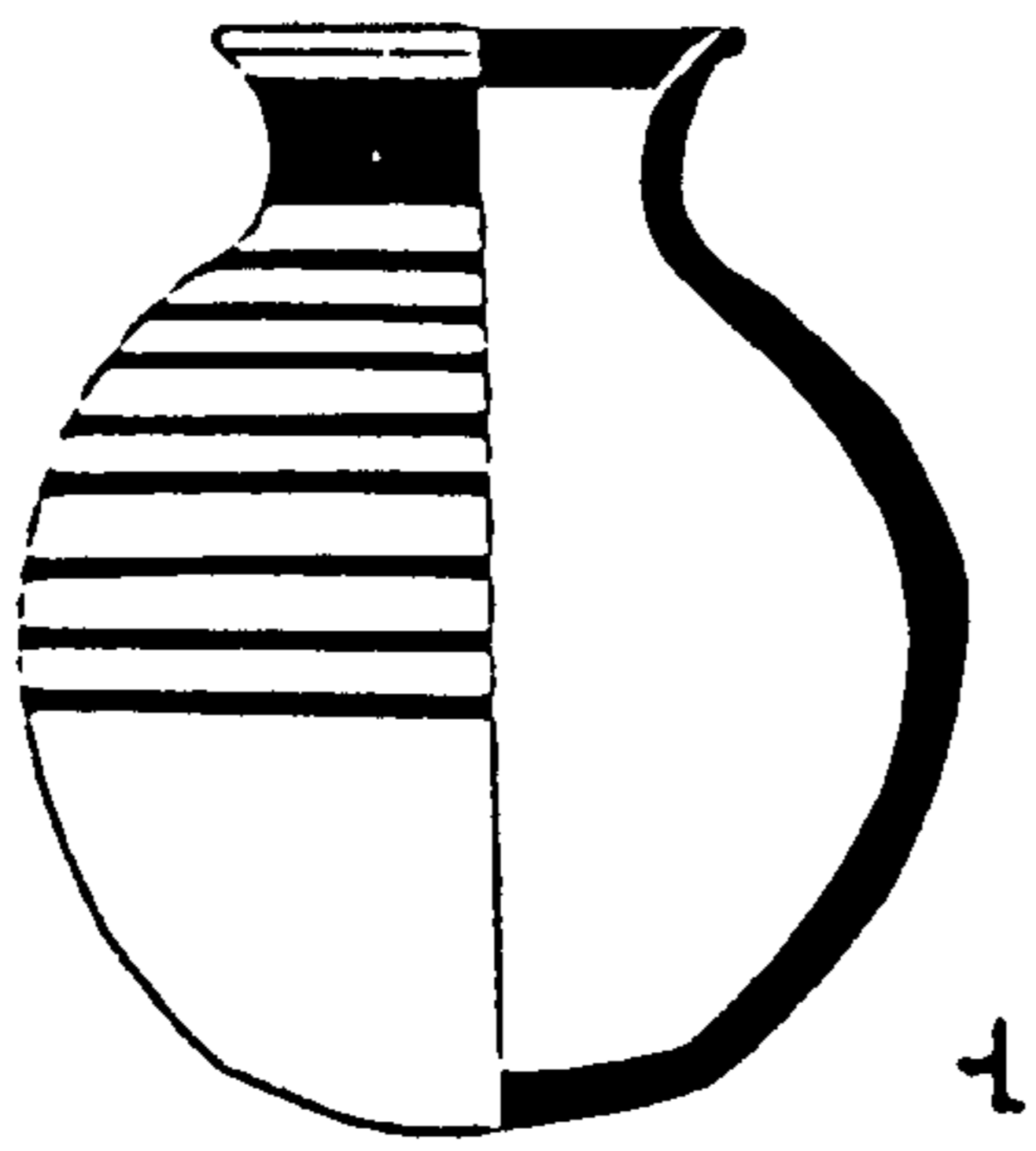
LVb



LVib



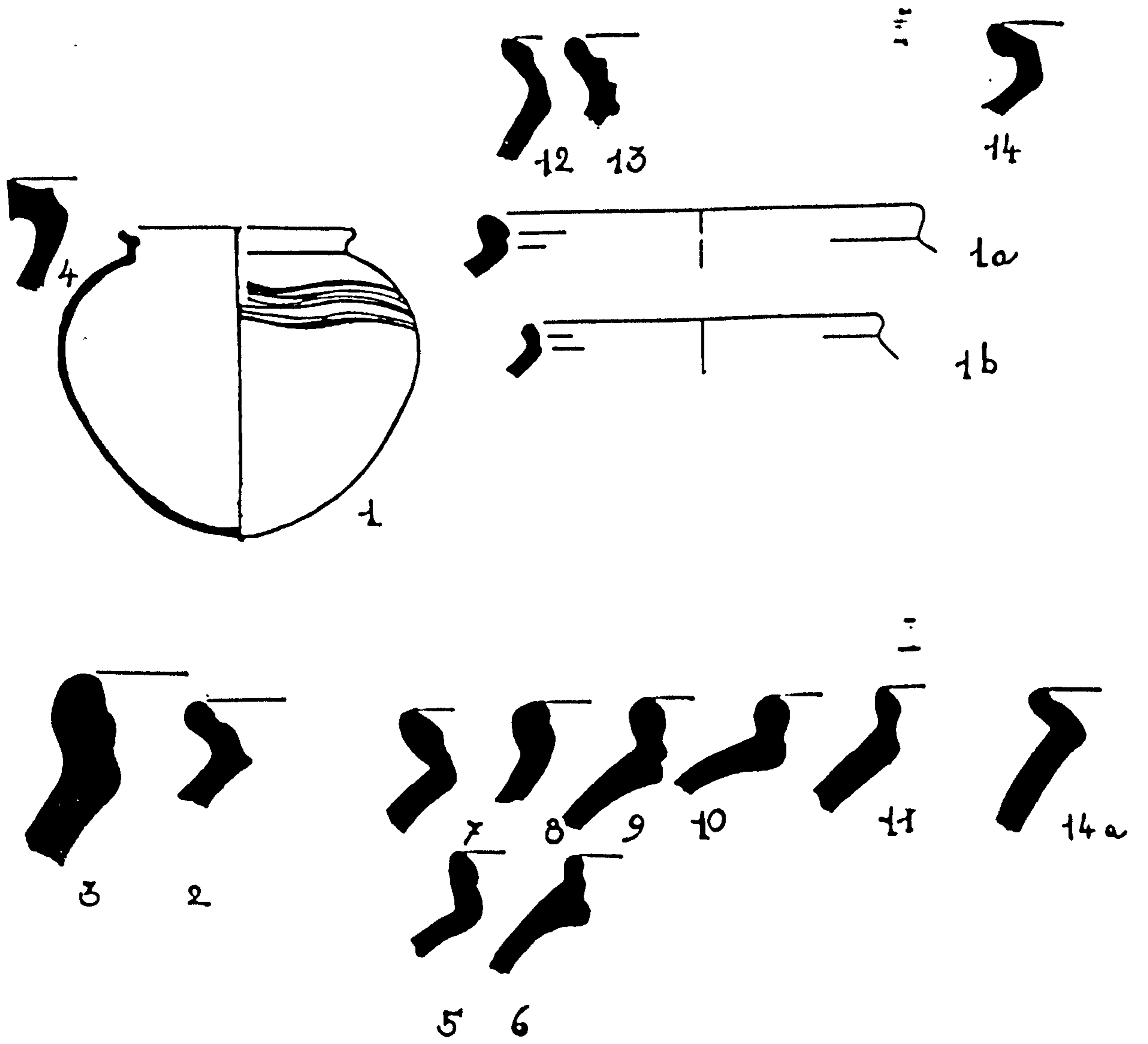
LVIIB



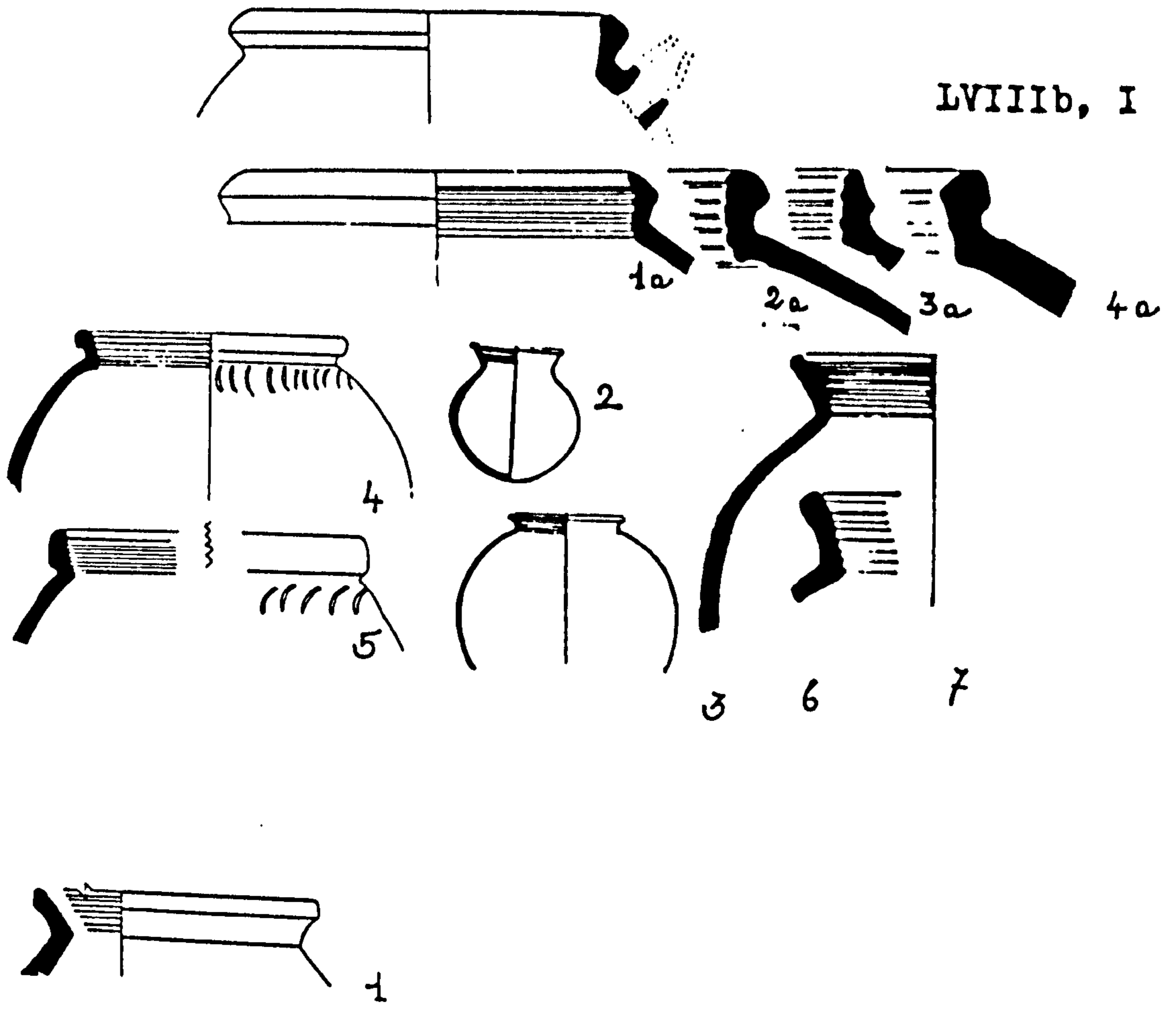
118

119

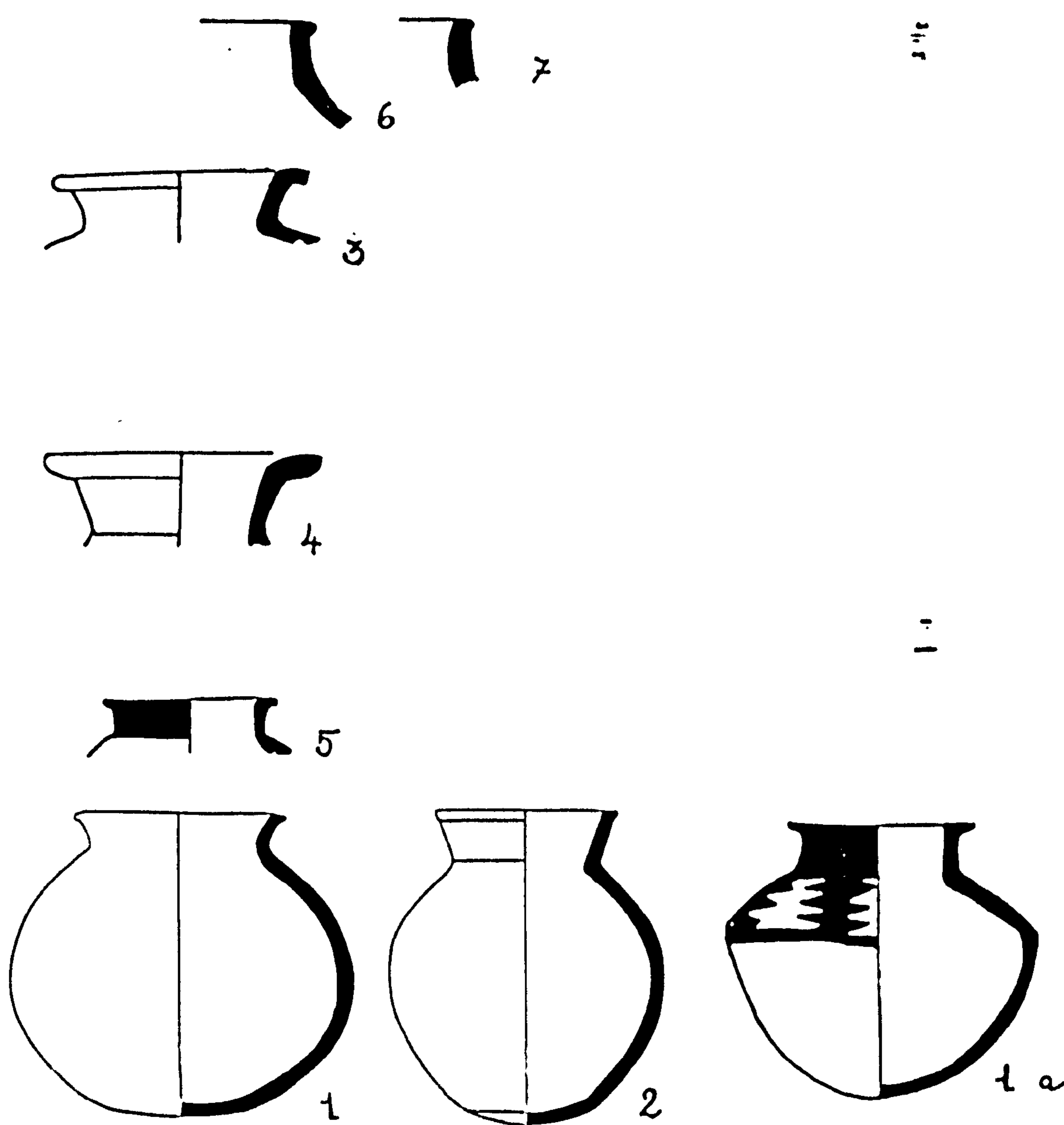
LVIIIb



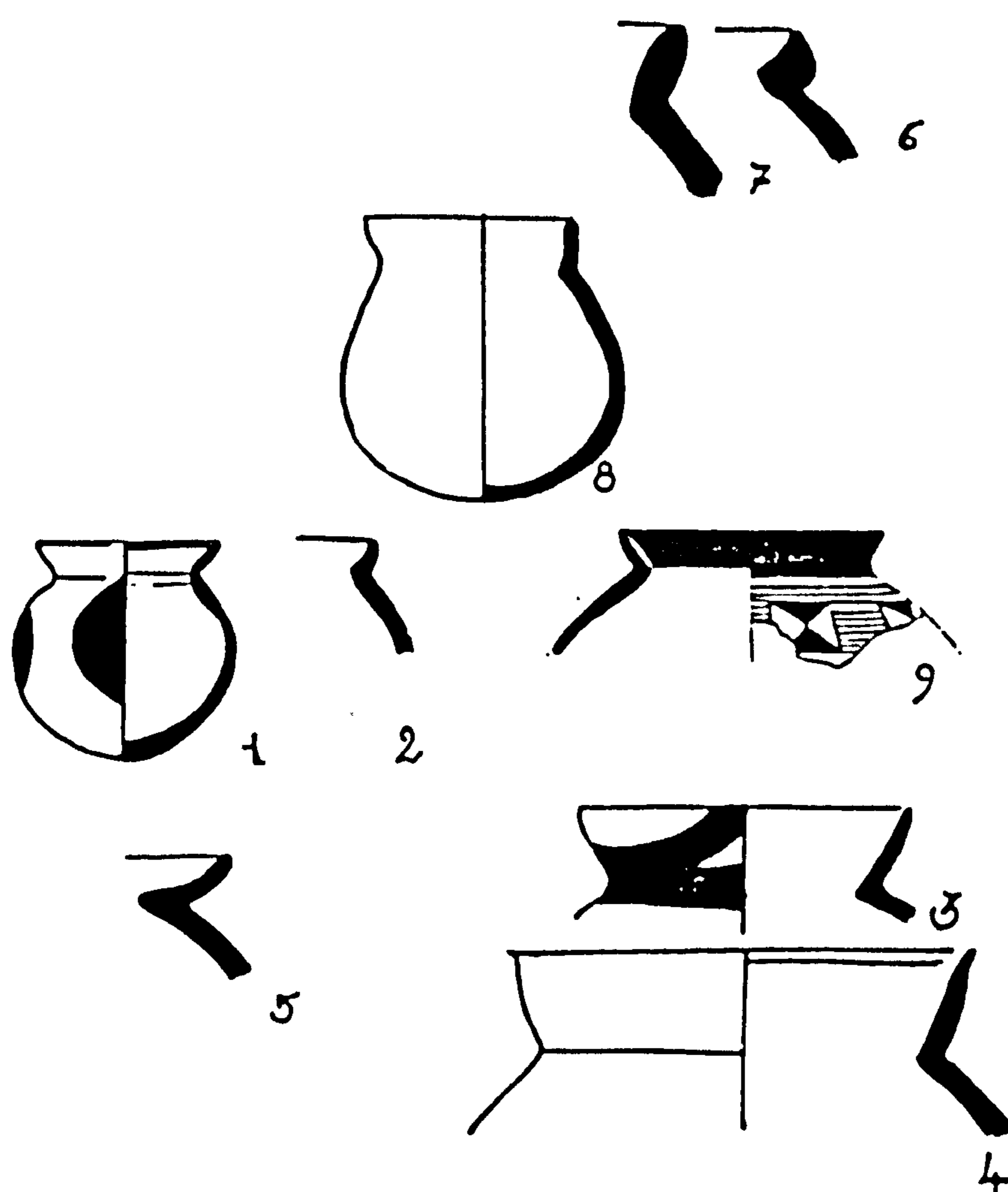
LVIIIb, I



LIXb



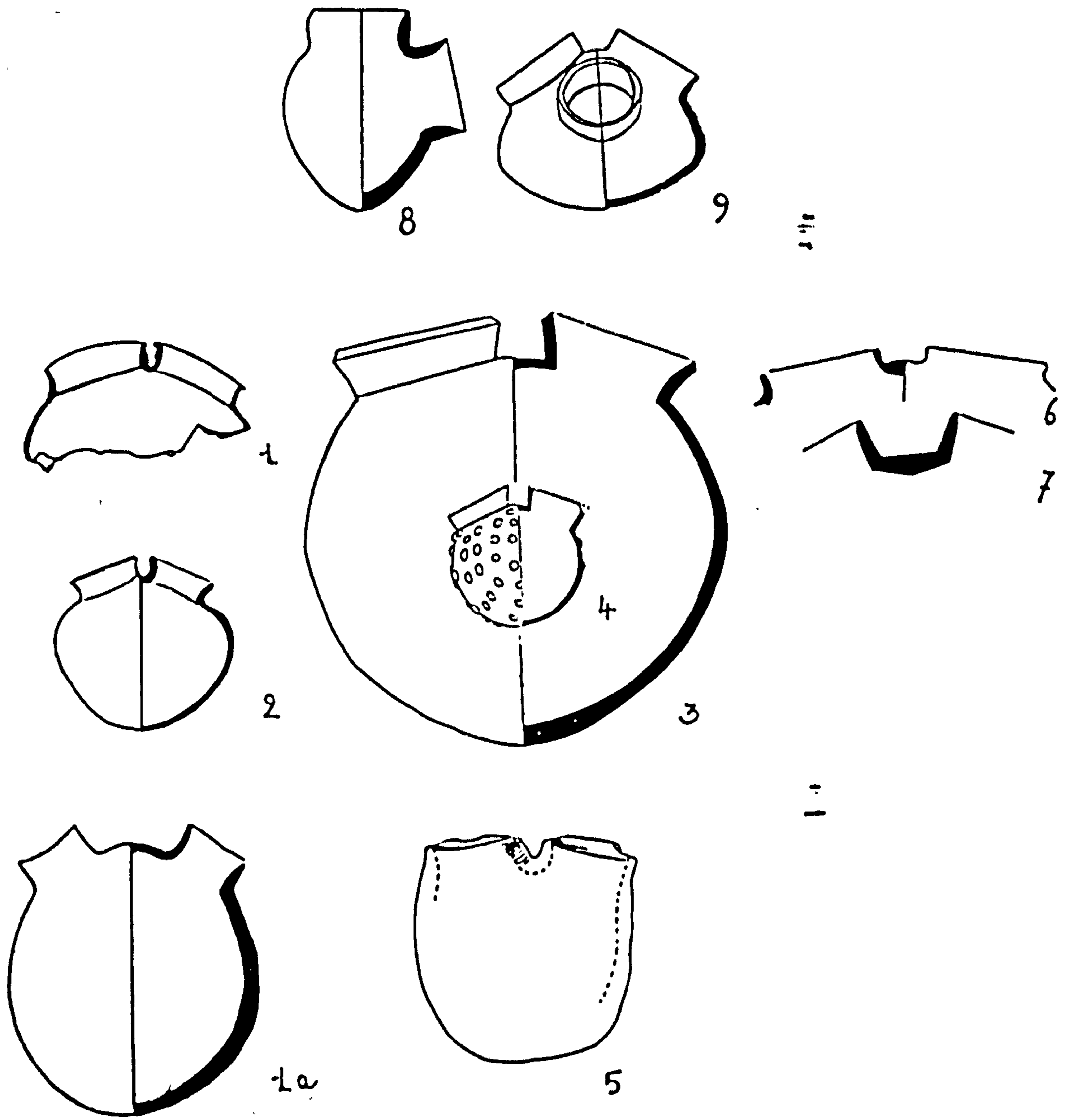
LXb



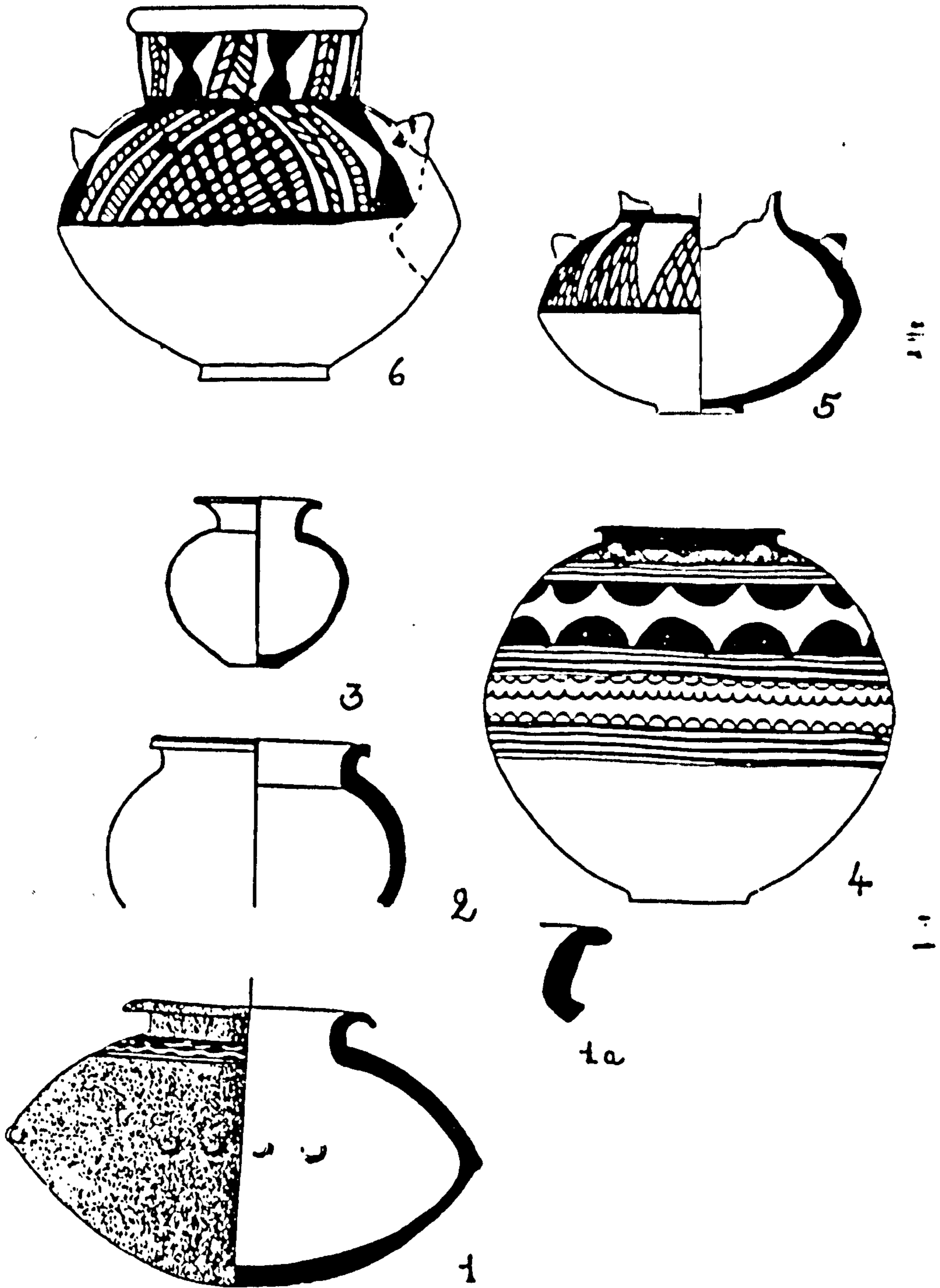
11

11

LXIB

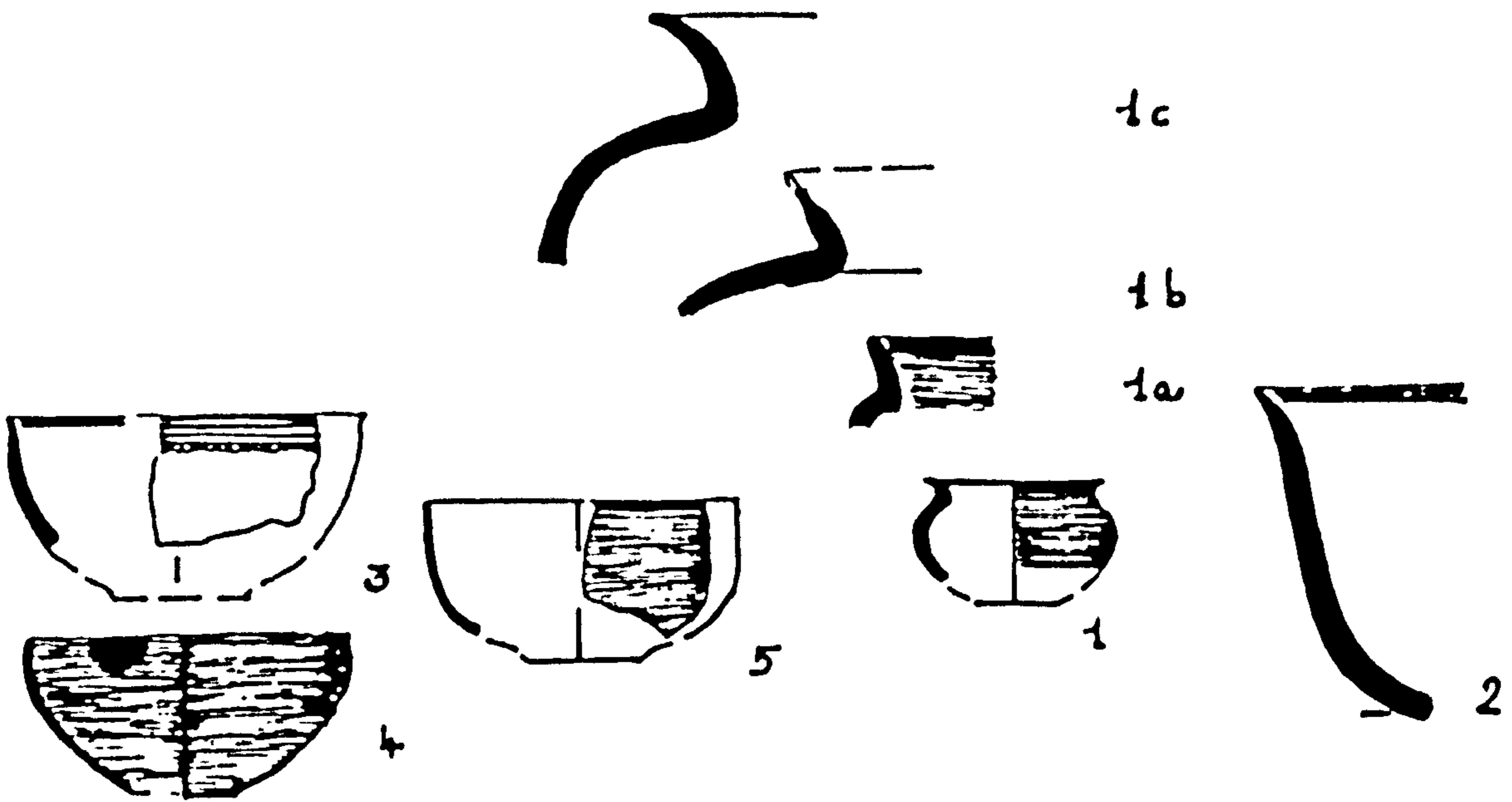


LXIIb



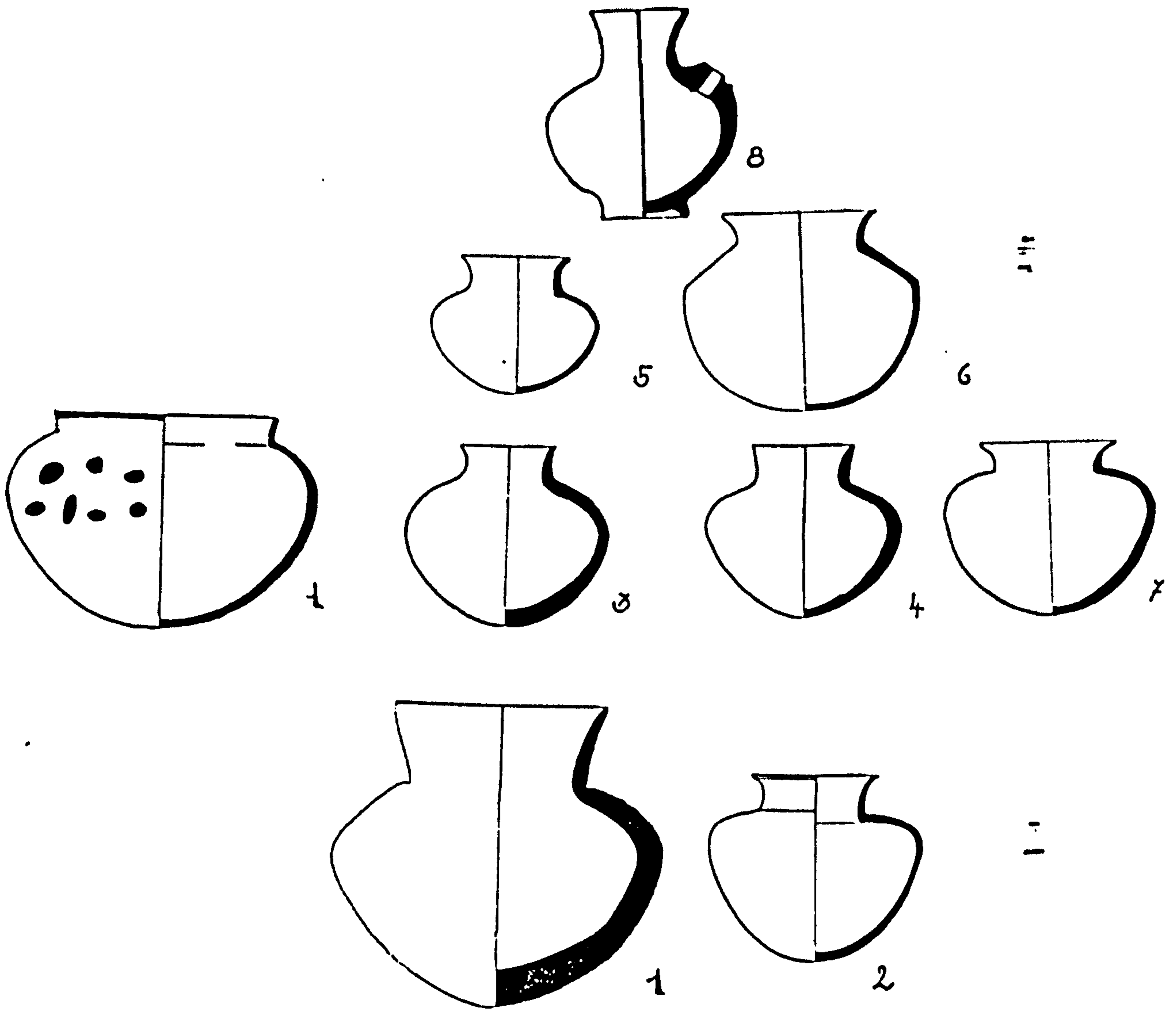
LXIIIb

2112

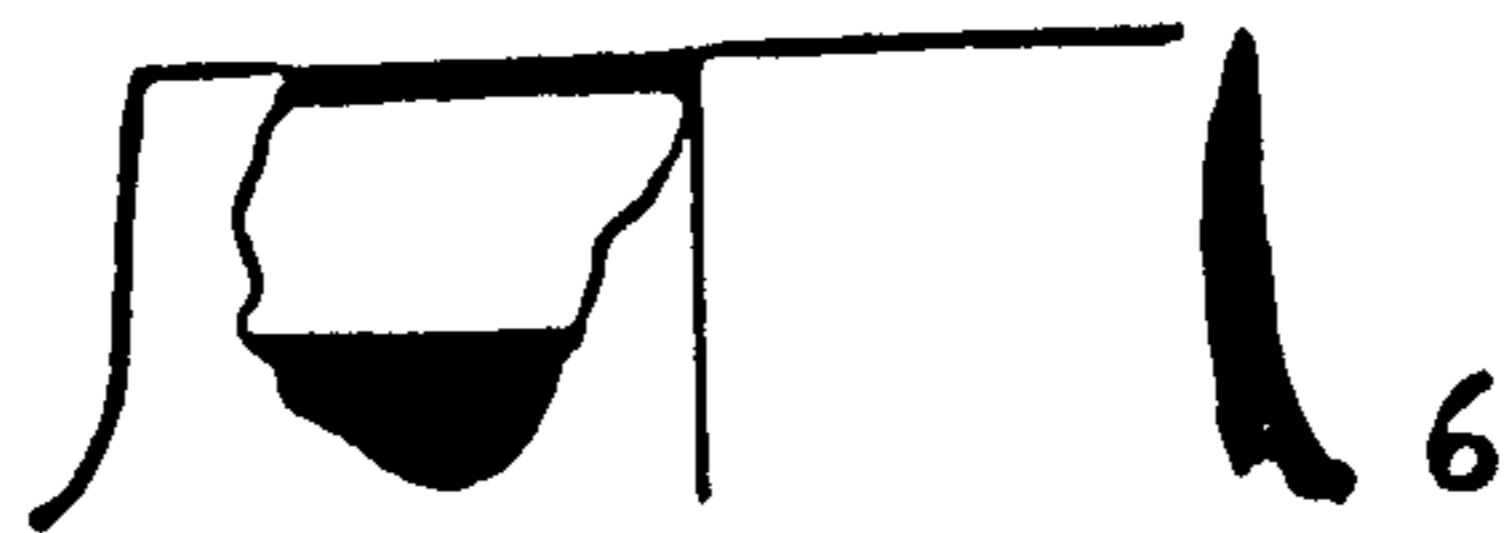
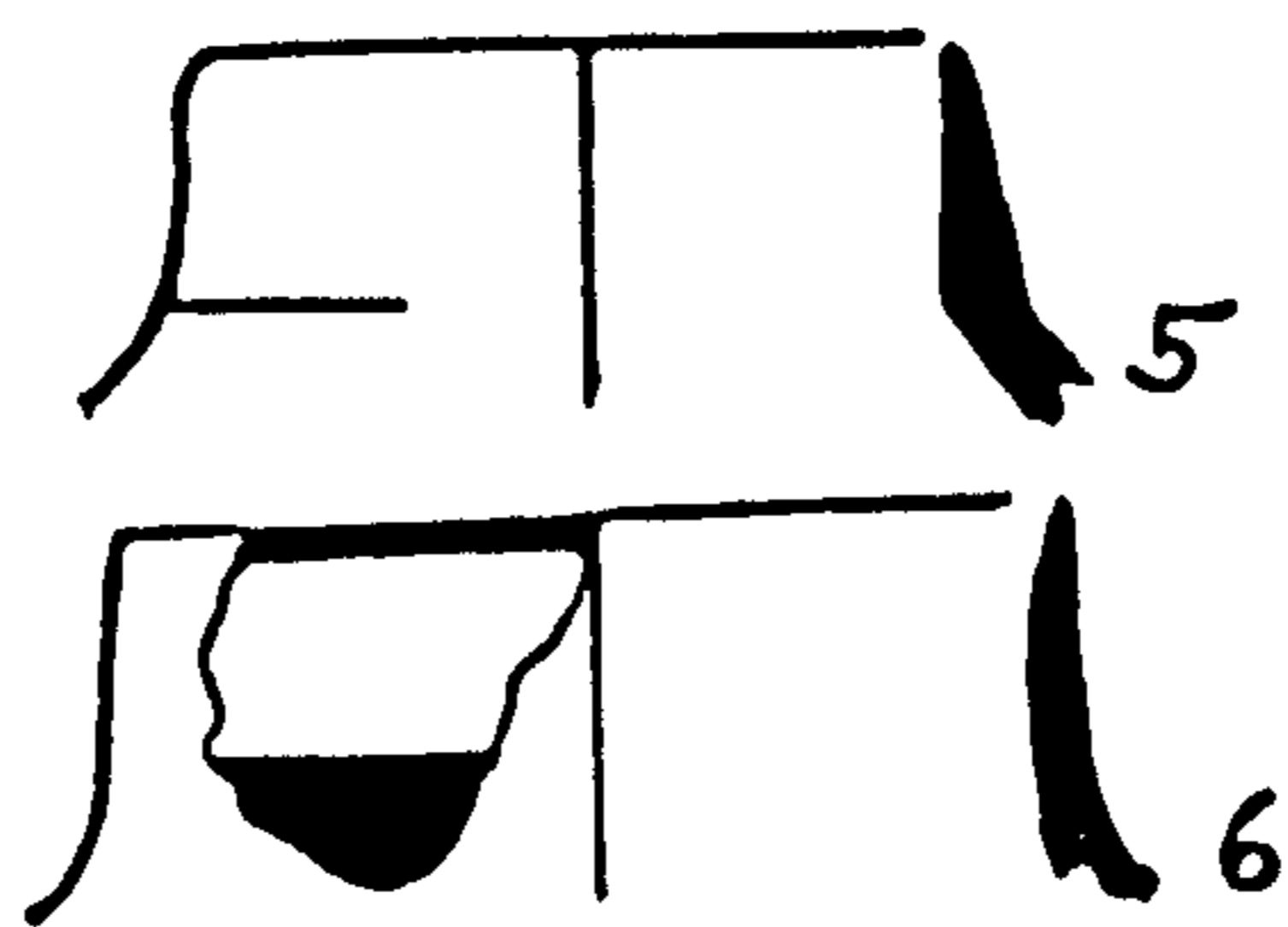
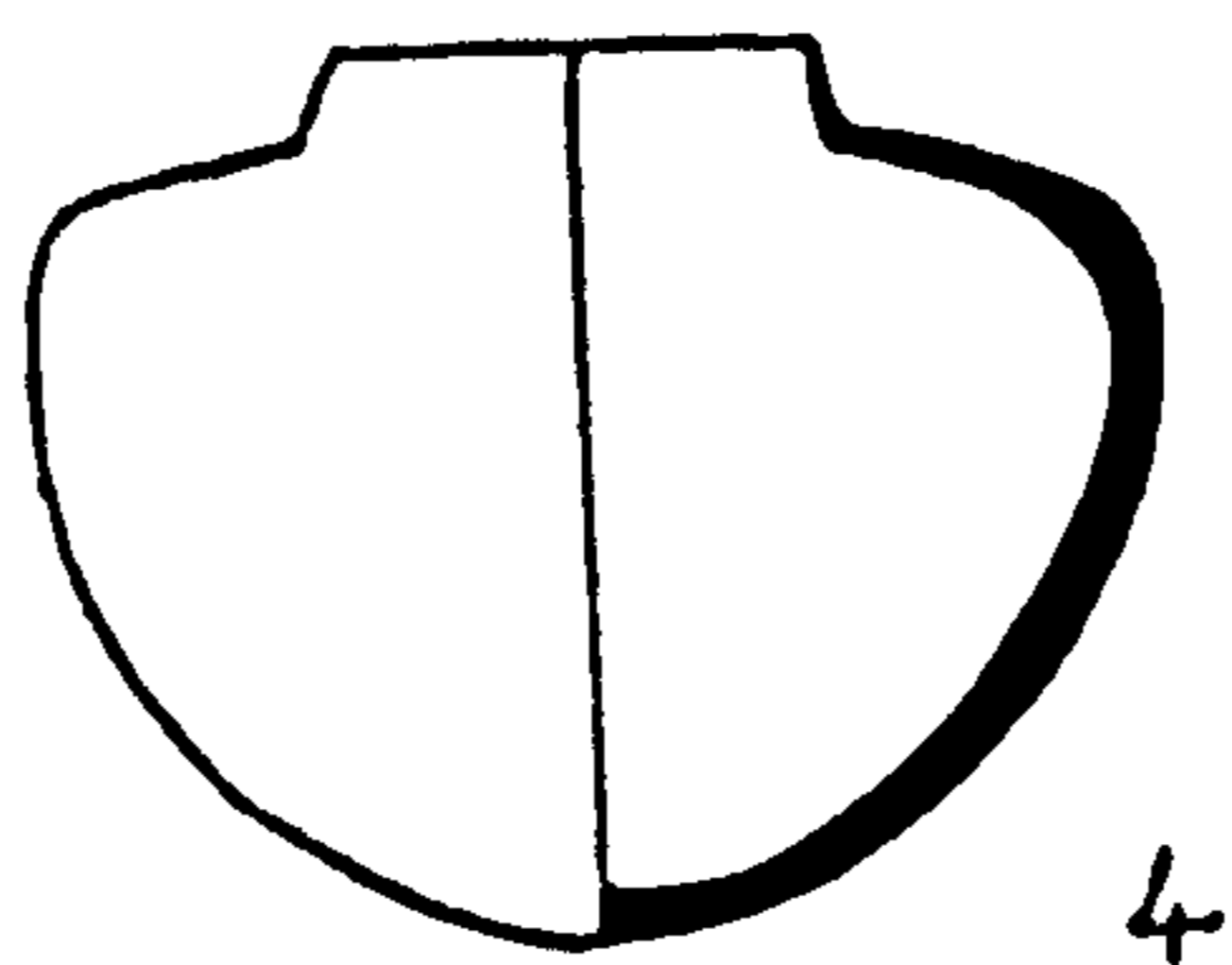
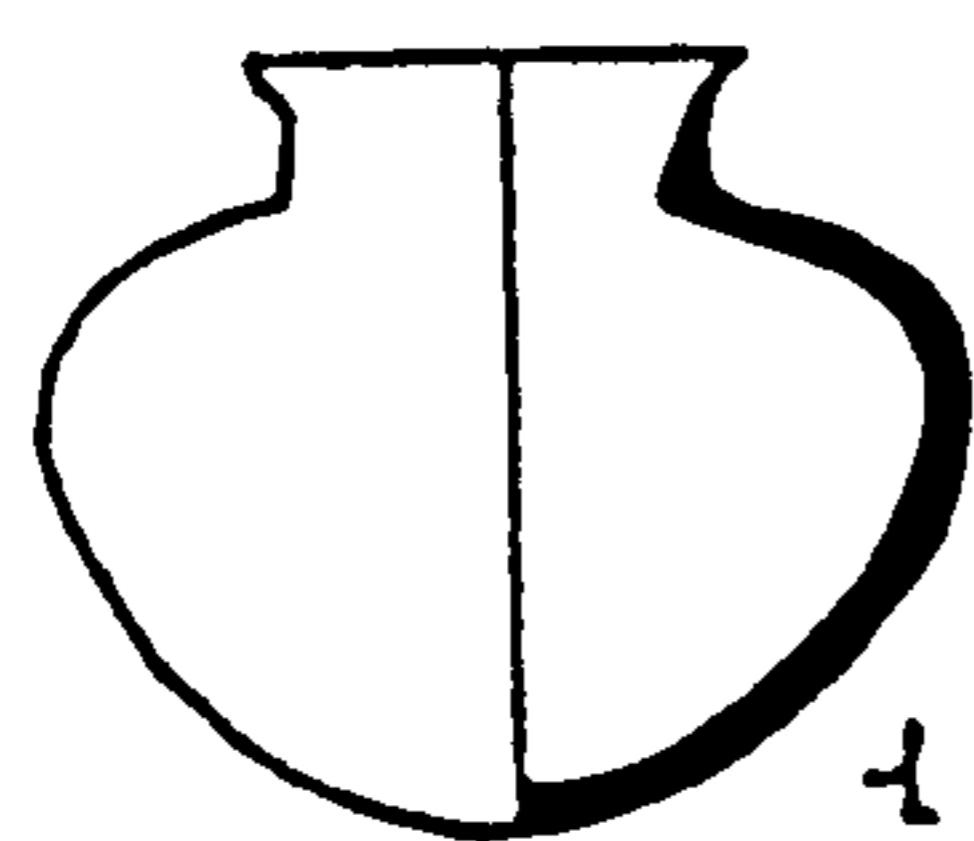
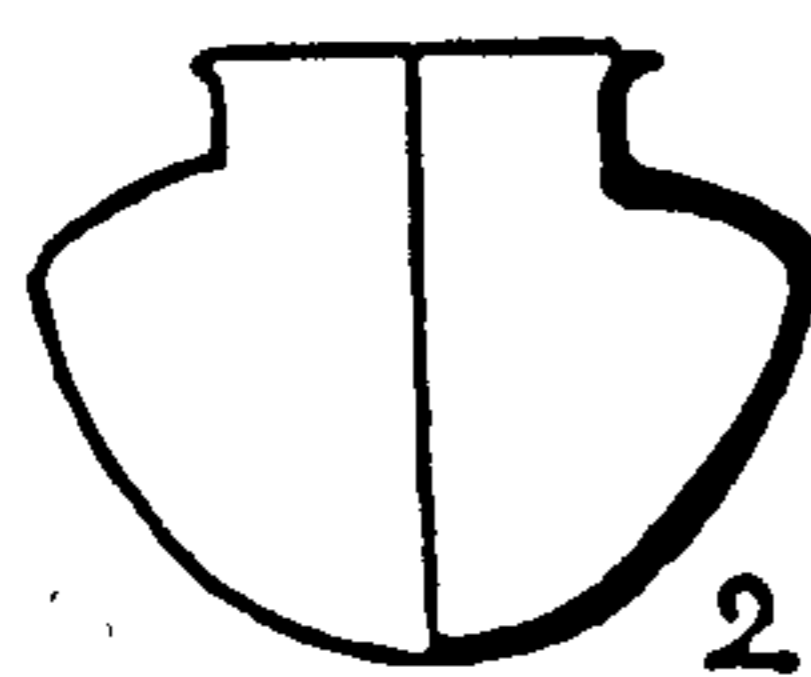
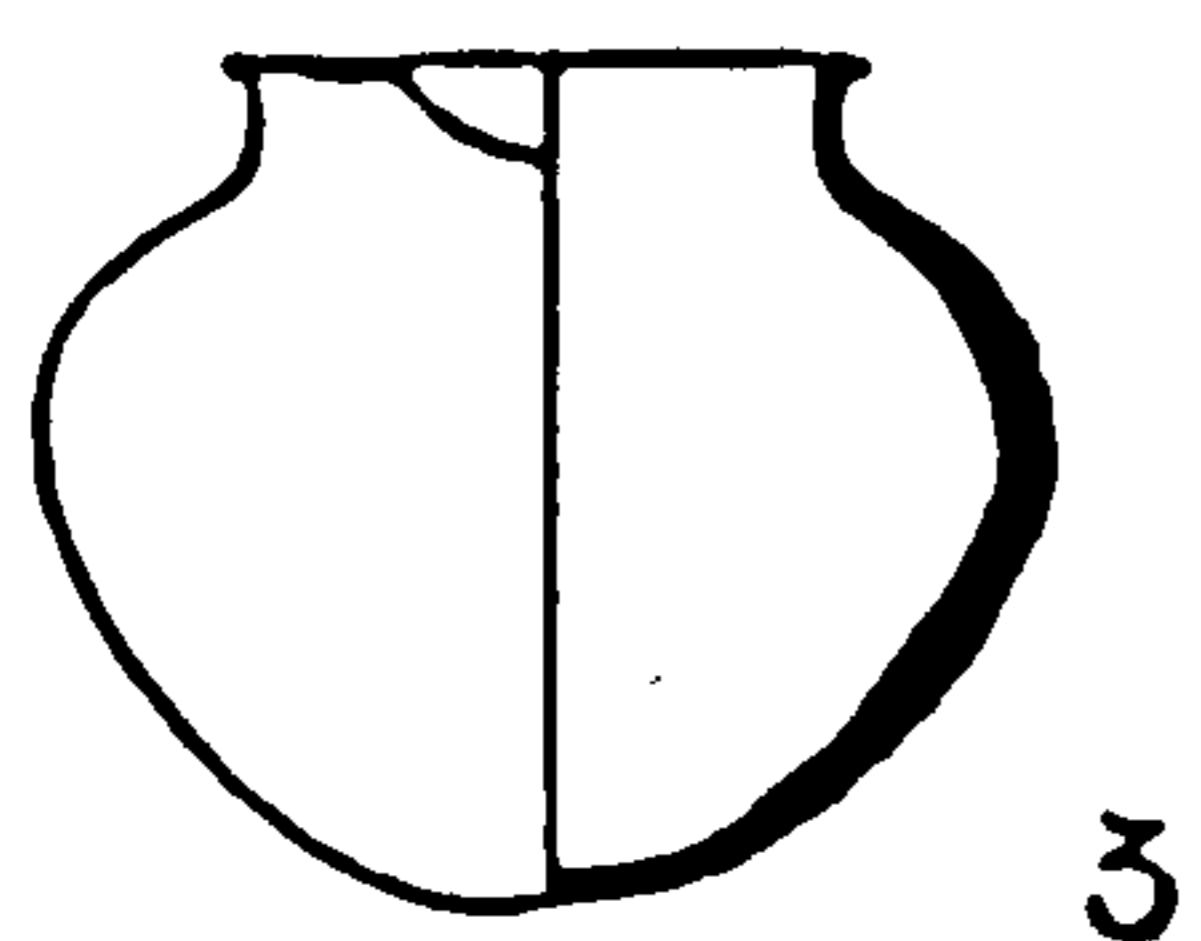


LXIVb

LXVb



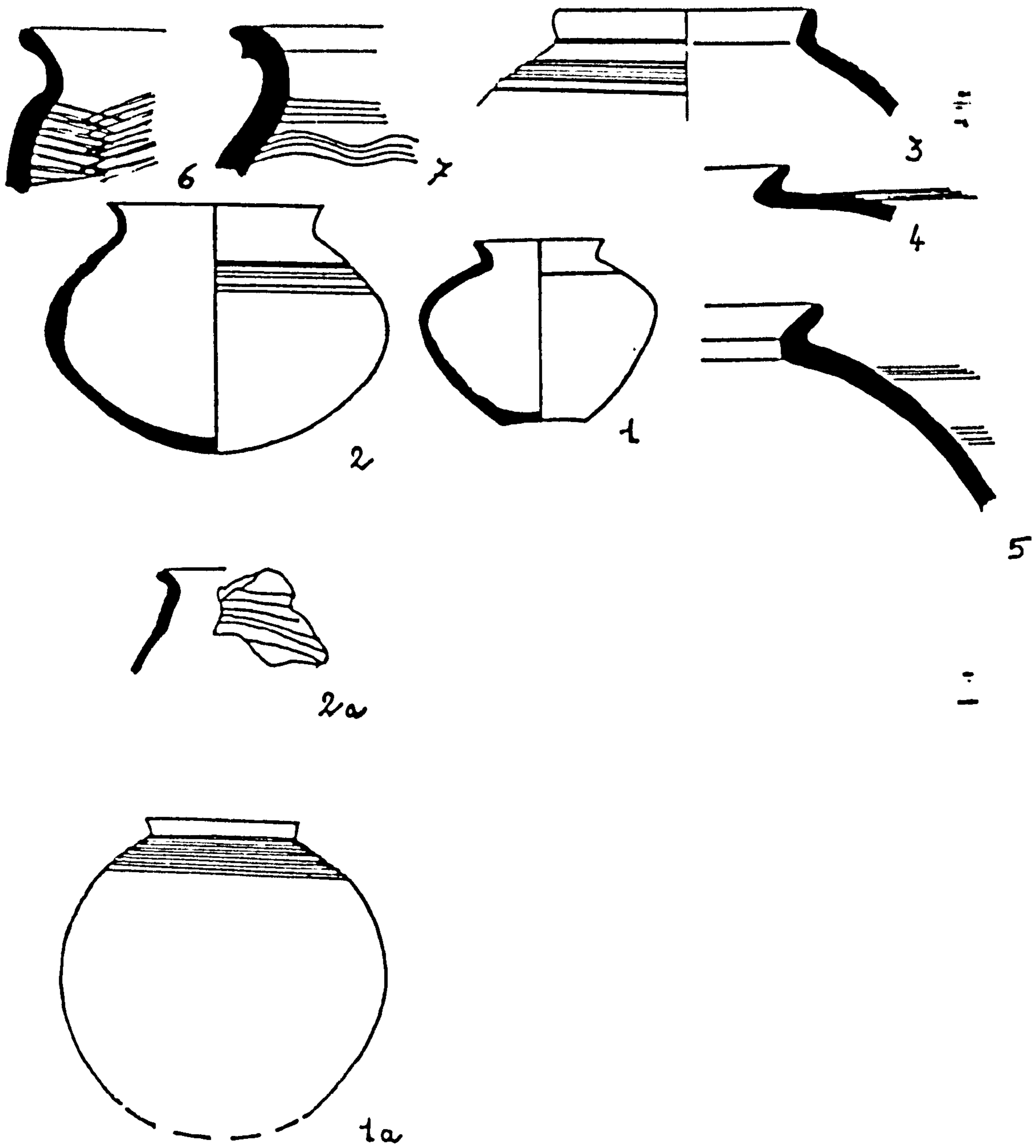
LXVIb




318

11

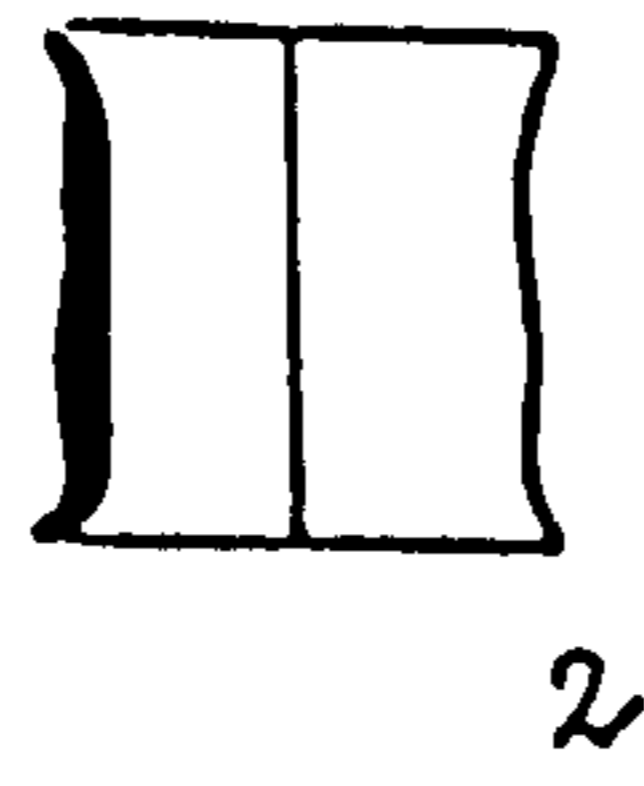
LXVIIb




LXVIIIb



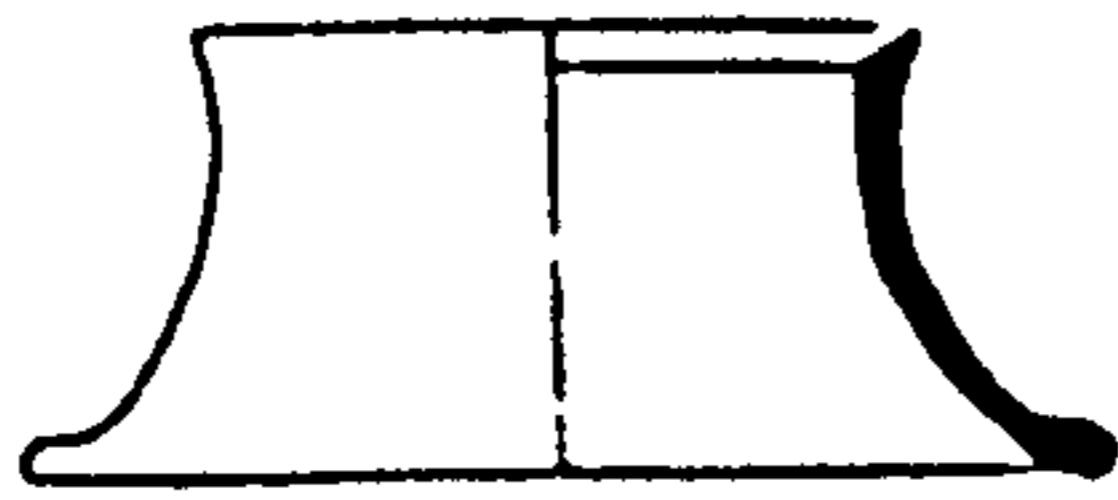
LXIXb



2



3

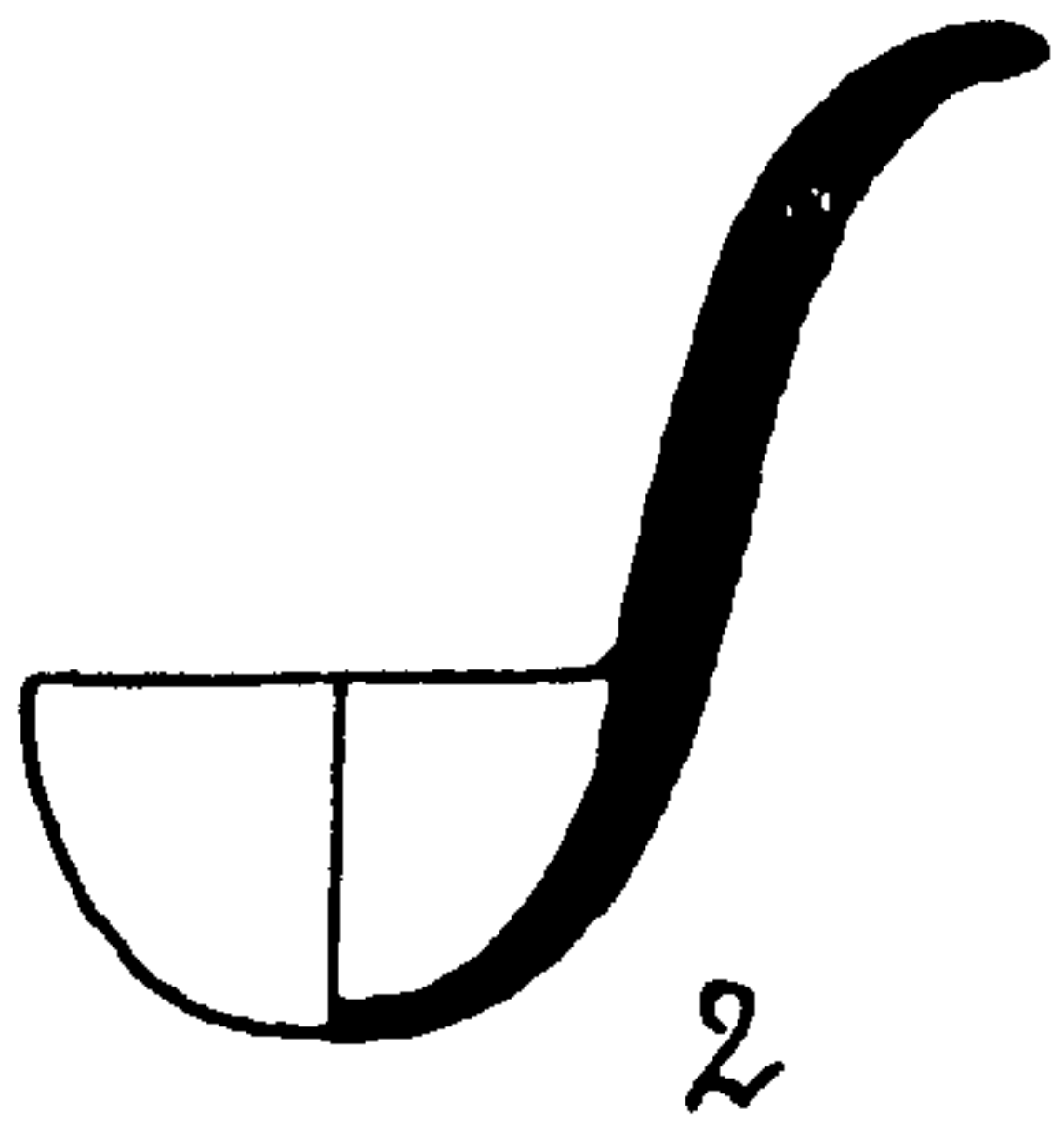


4

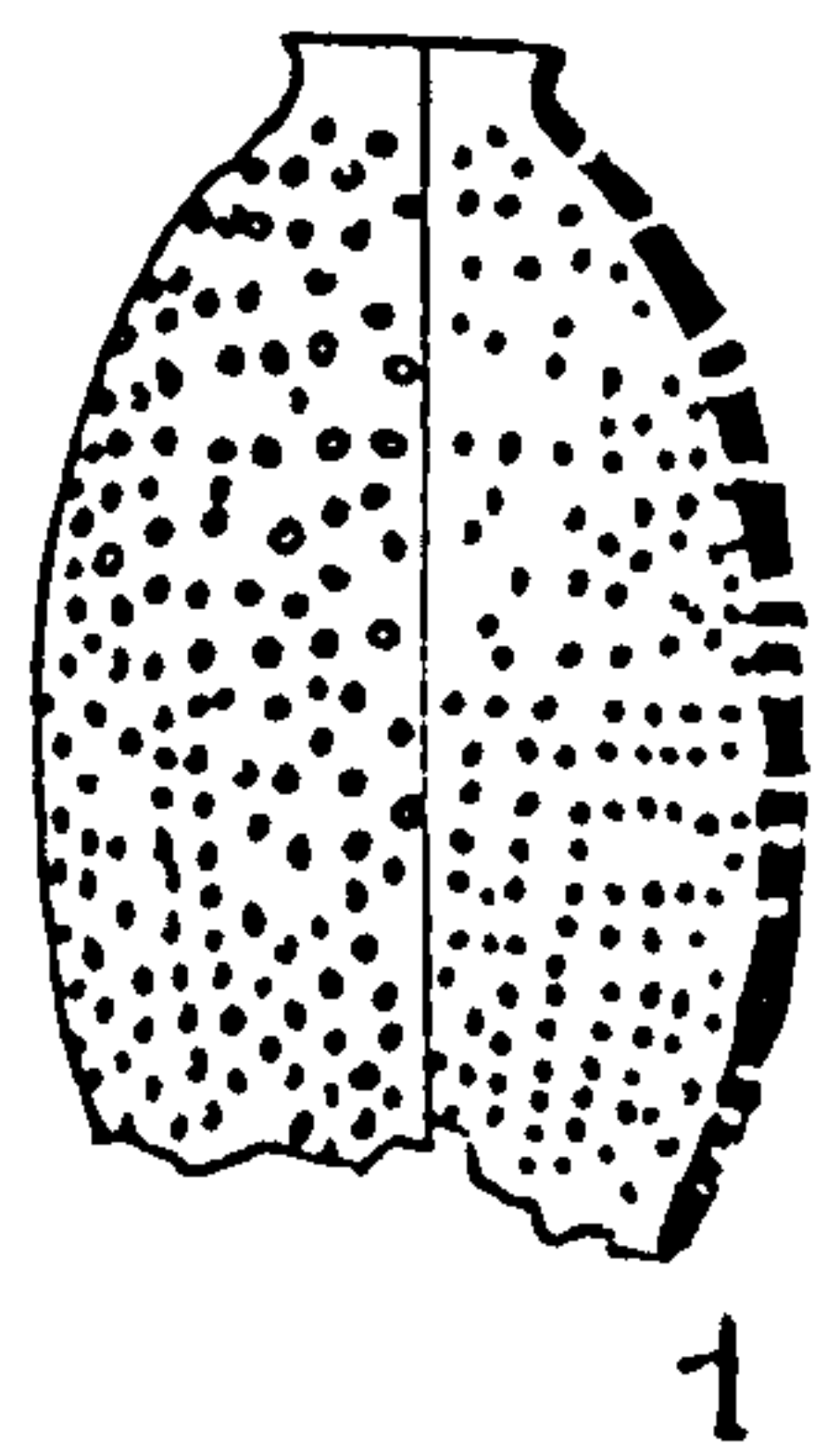
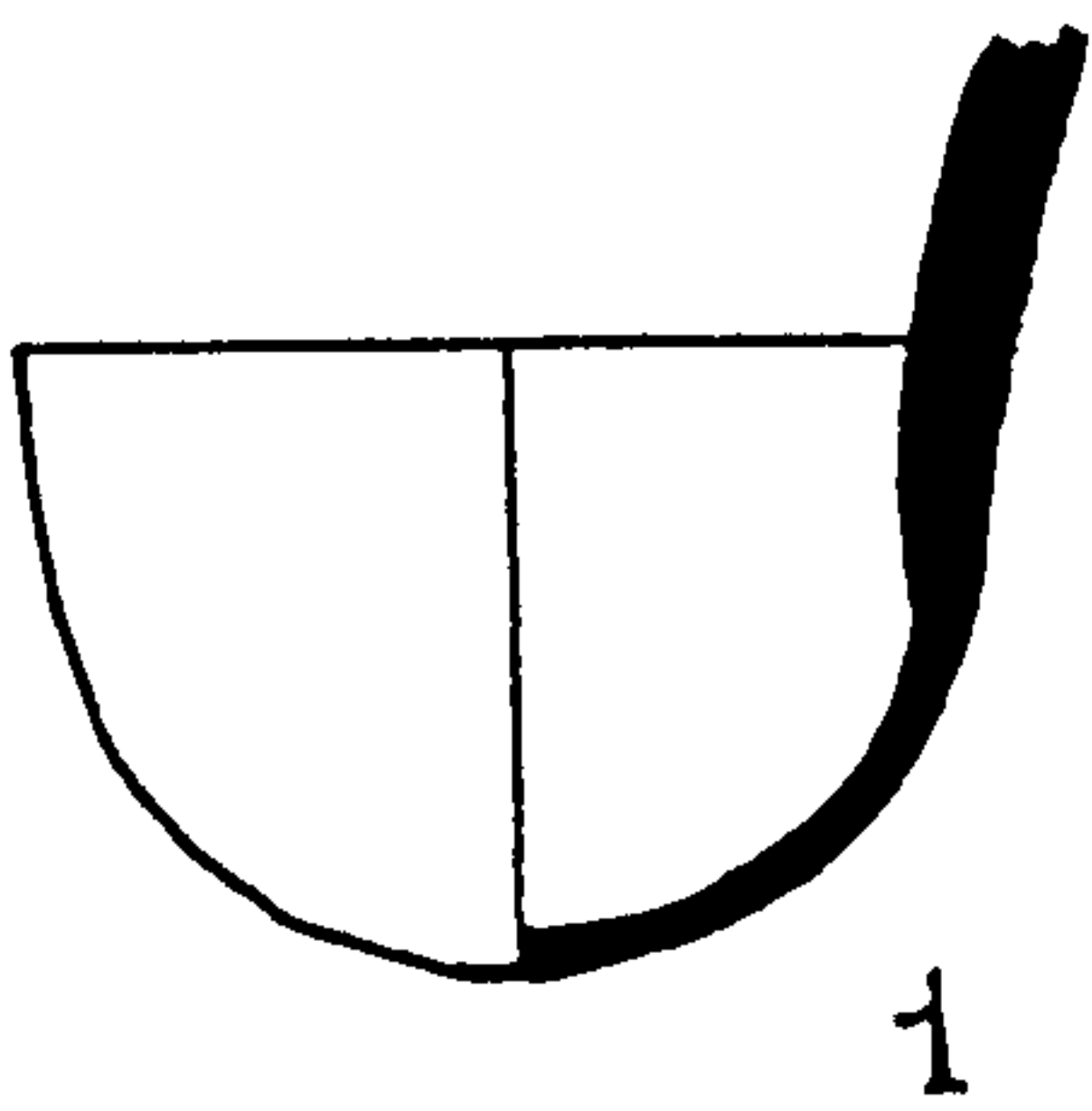
111

111

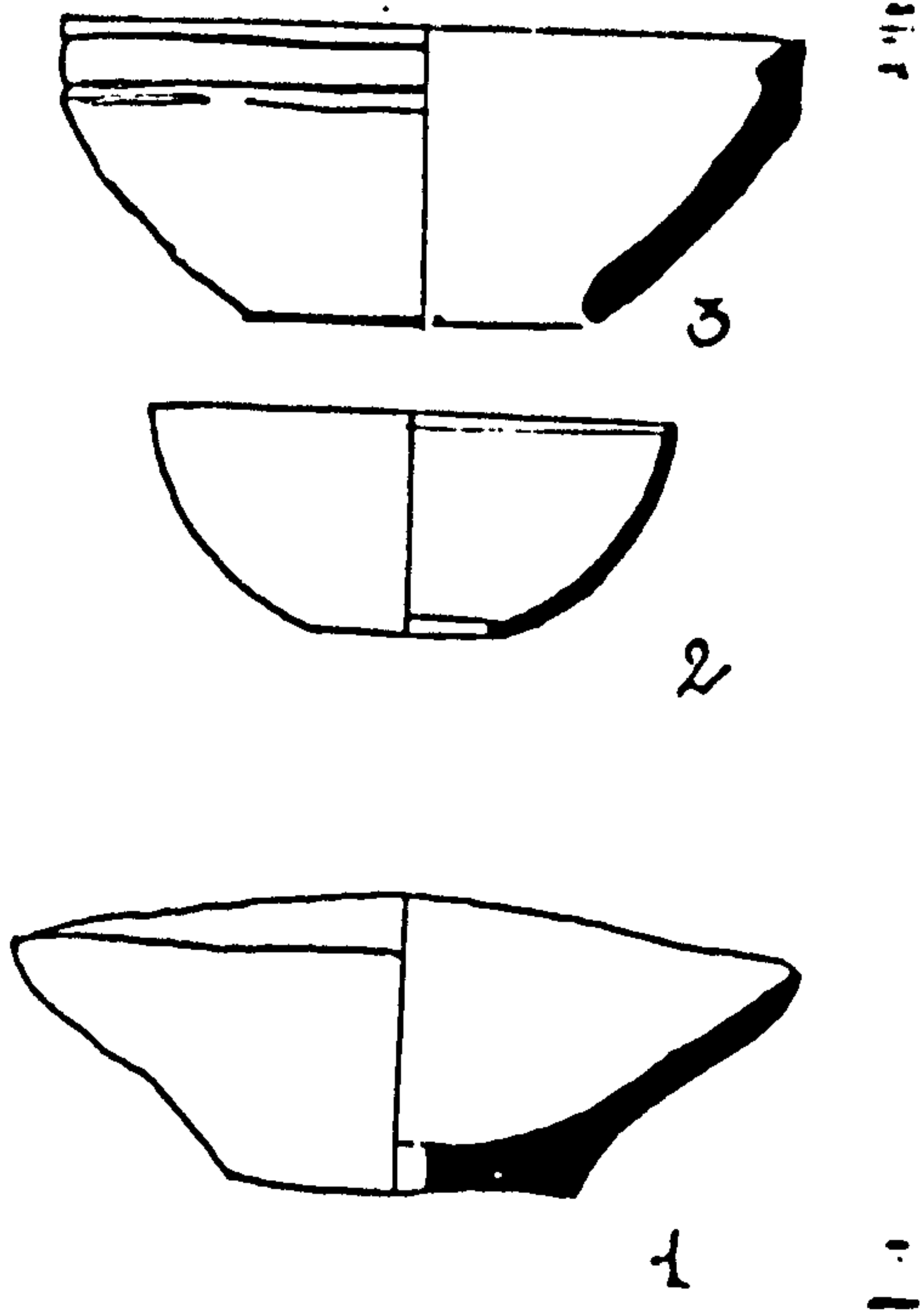
LXXb




LXXIb



LXXIIb



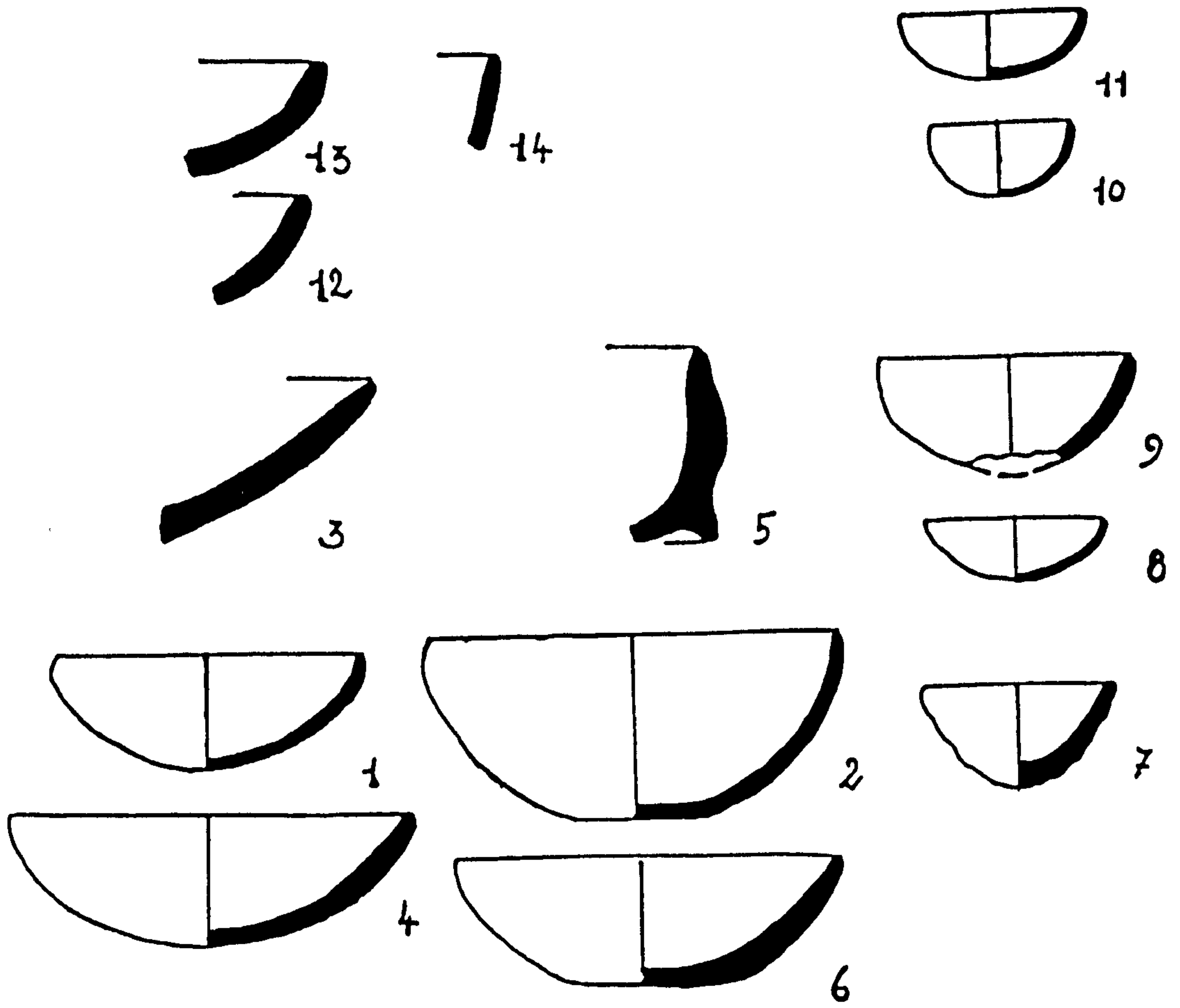
LXXIIIb



C TABLES

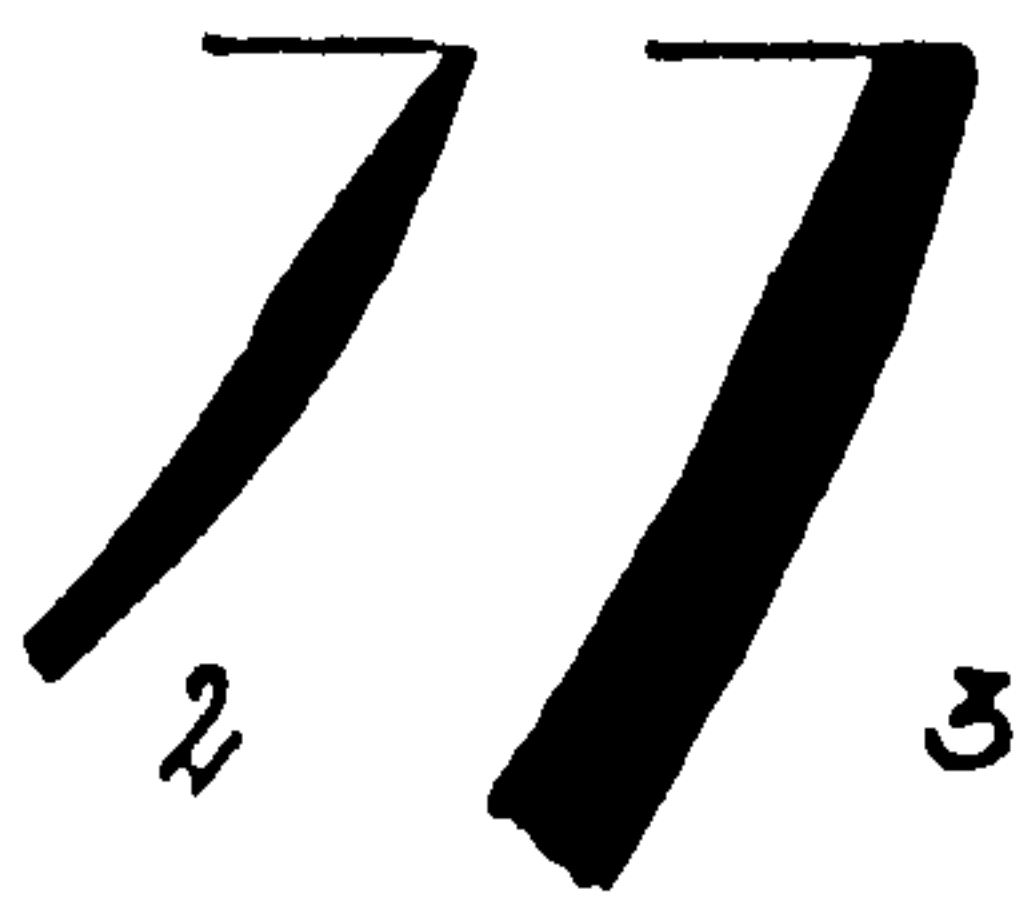
Western Syria

Ic

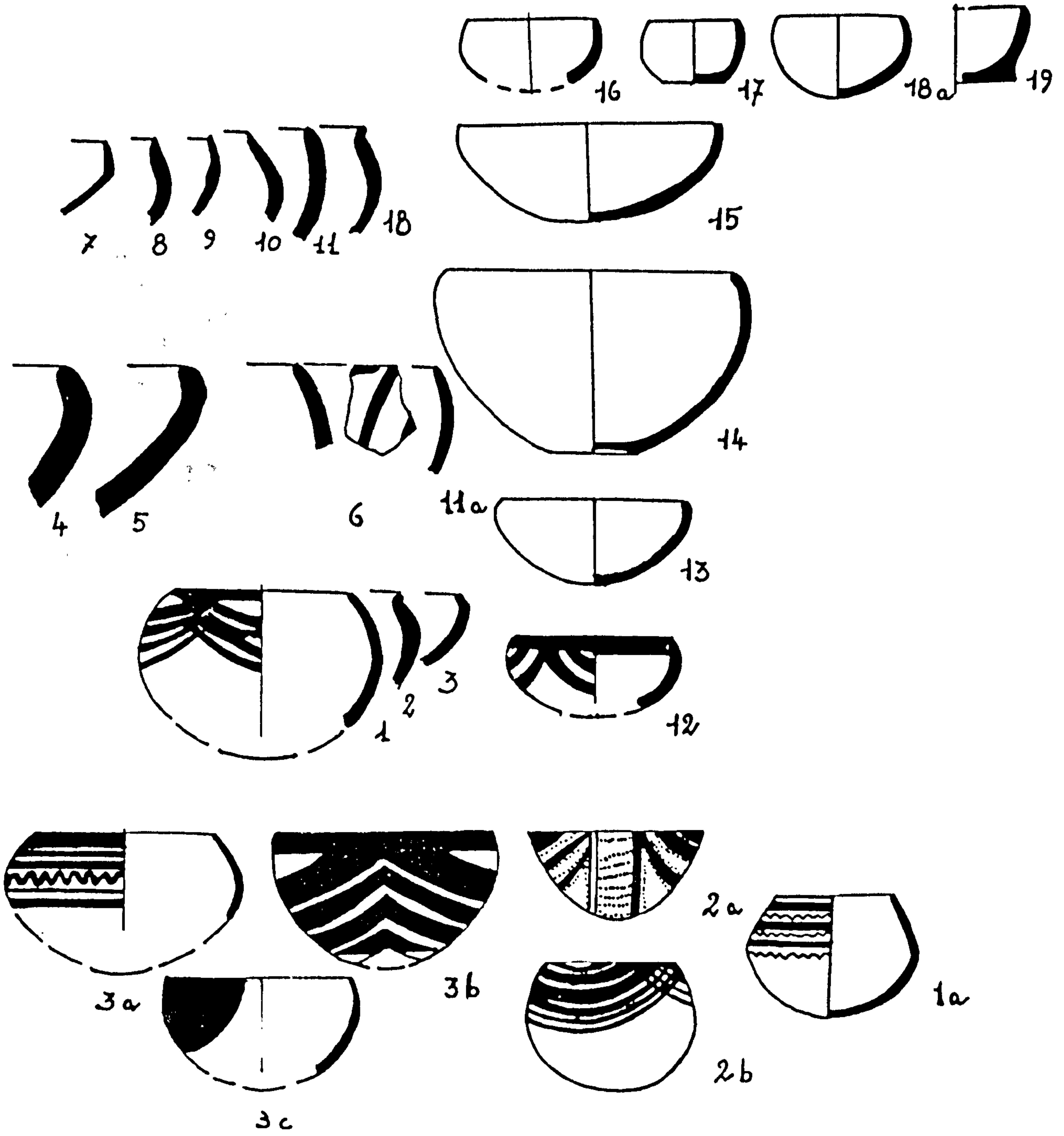


IIc

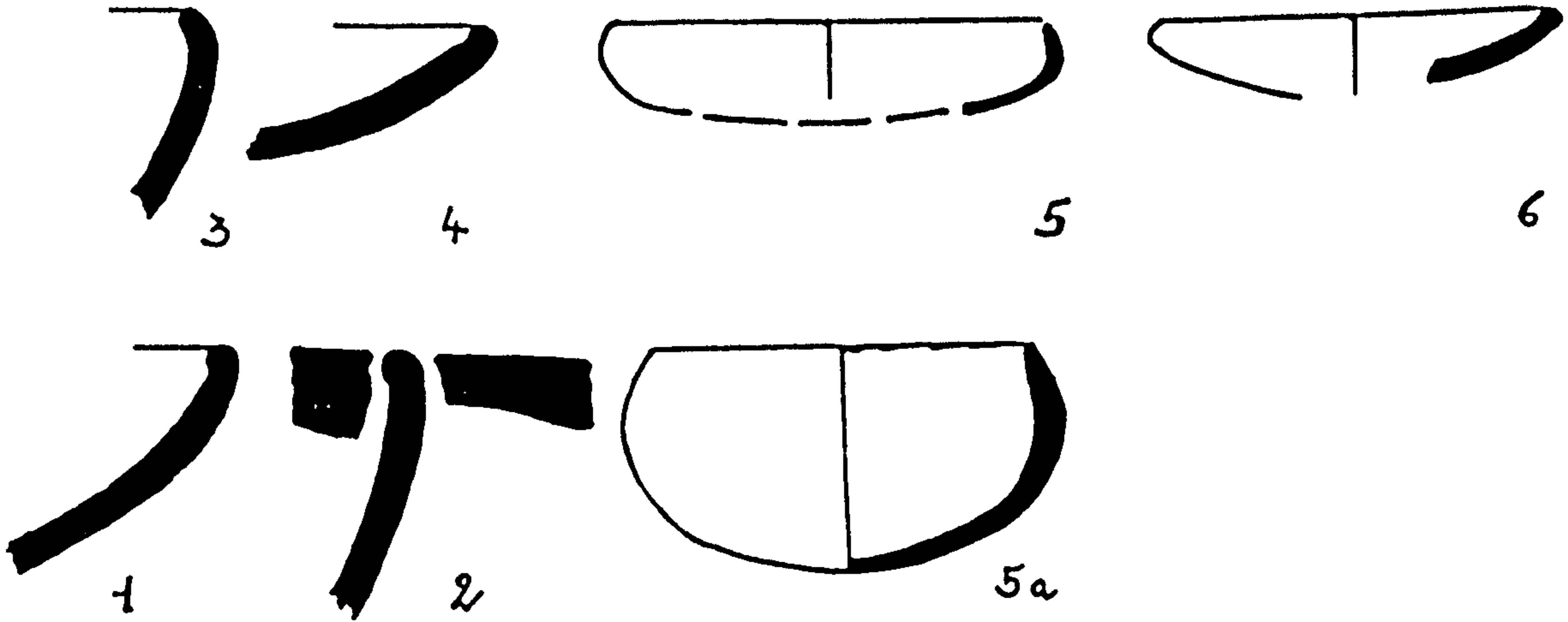
-



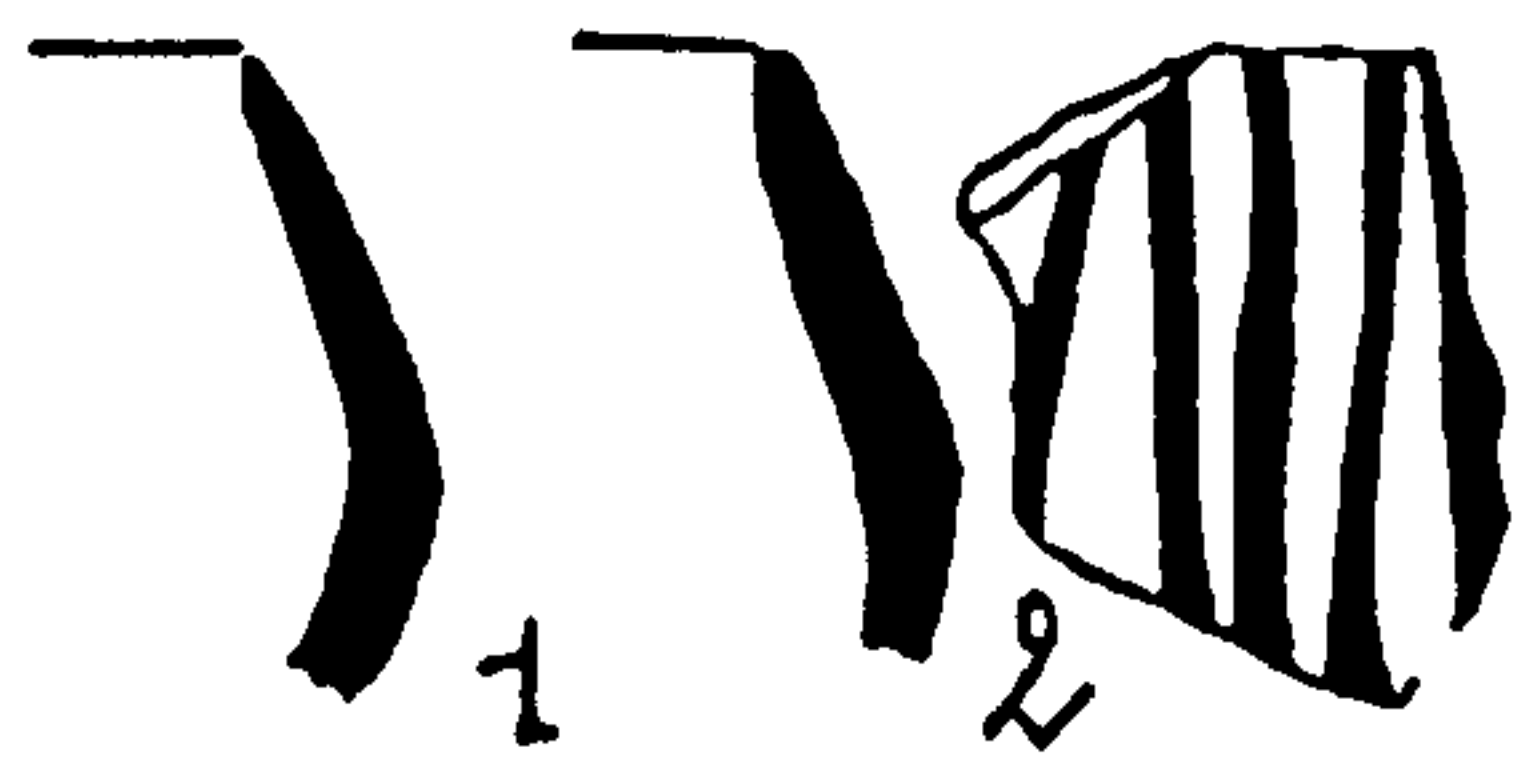

IIIc



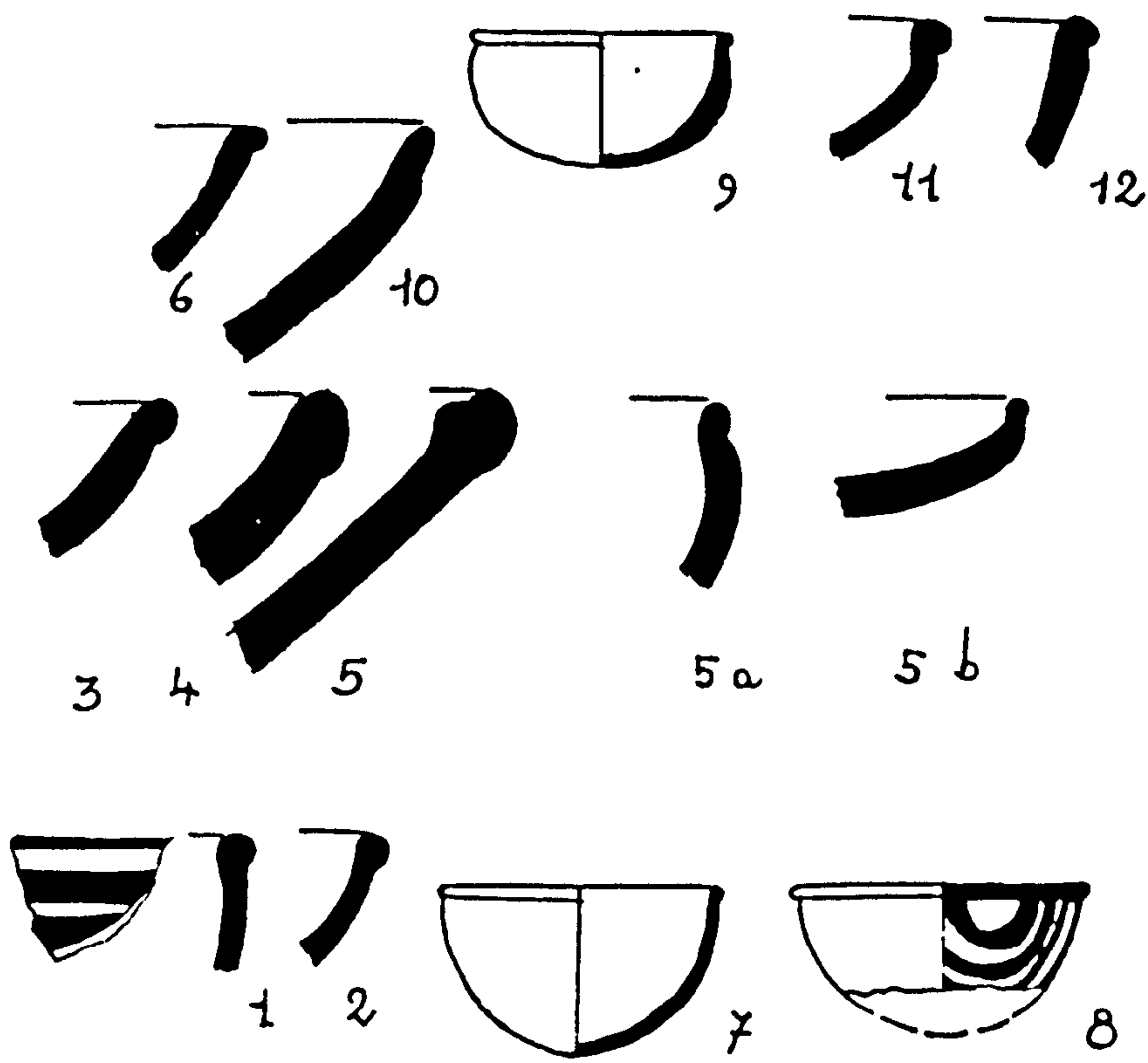
IVc

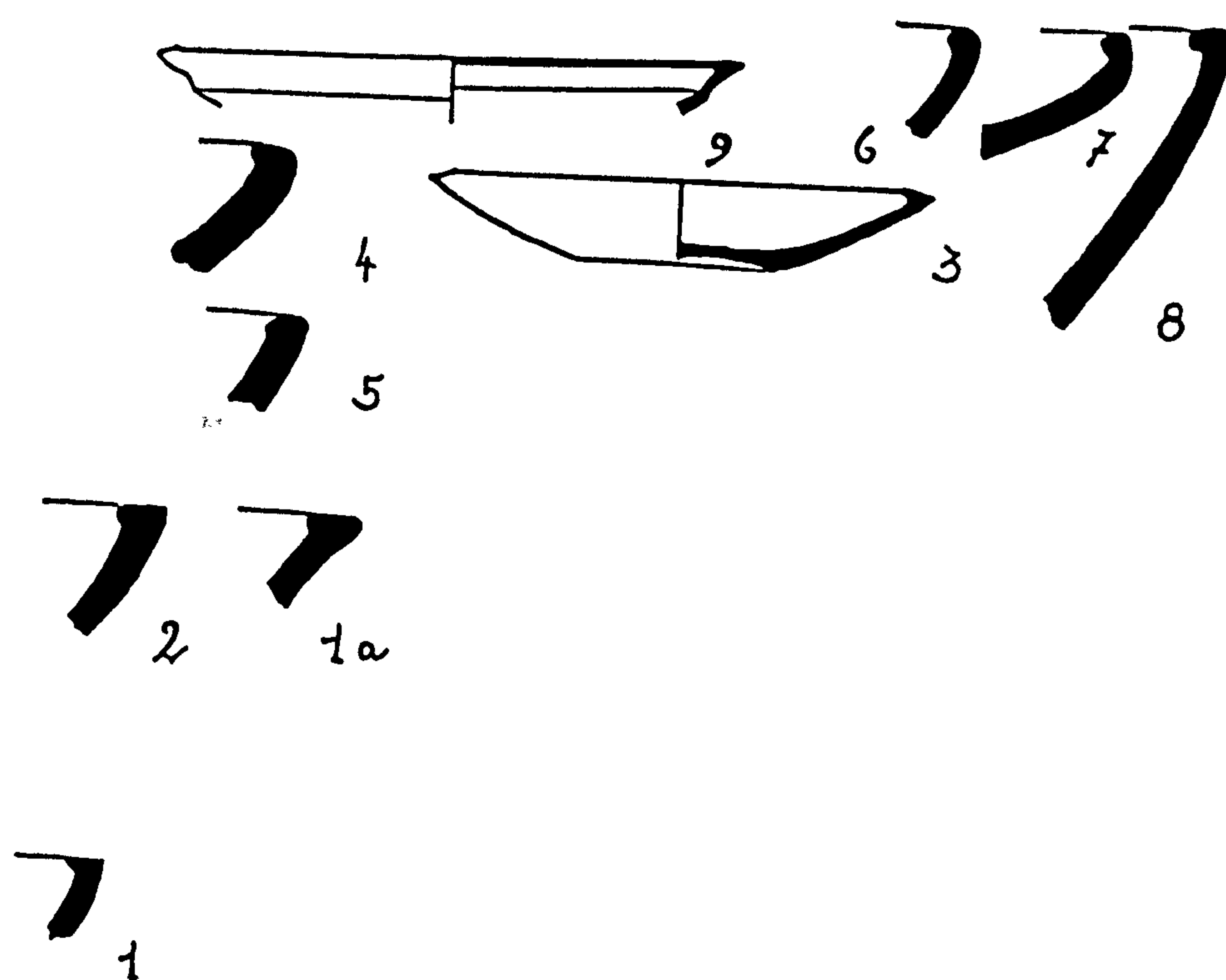


Vc

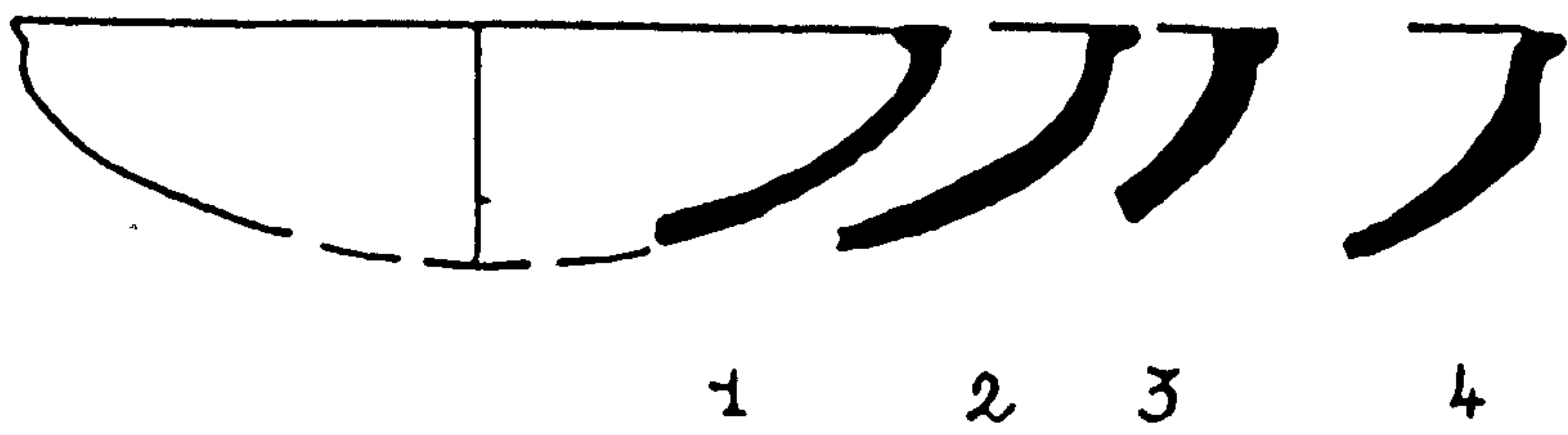
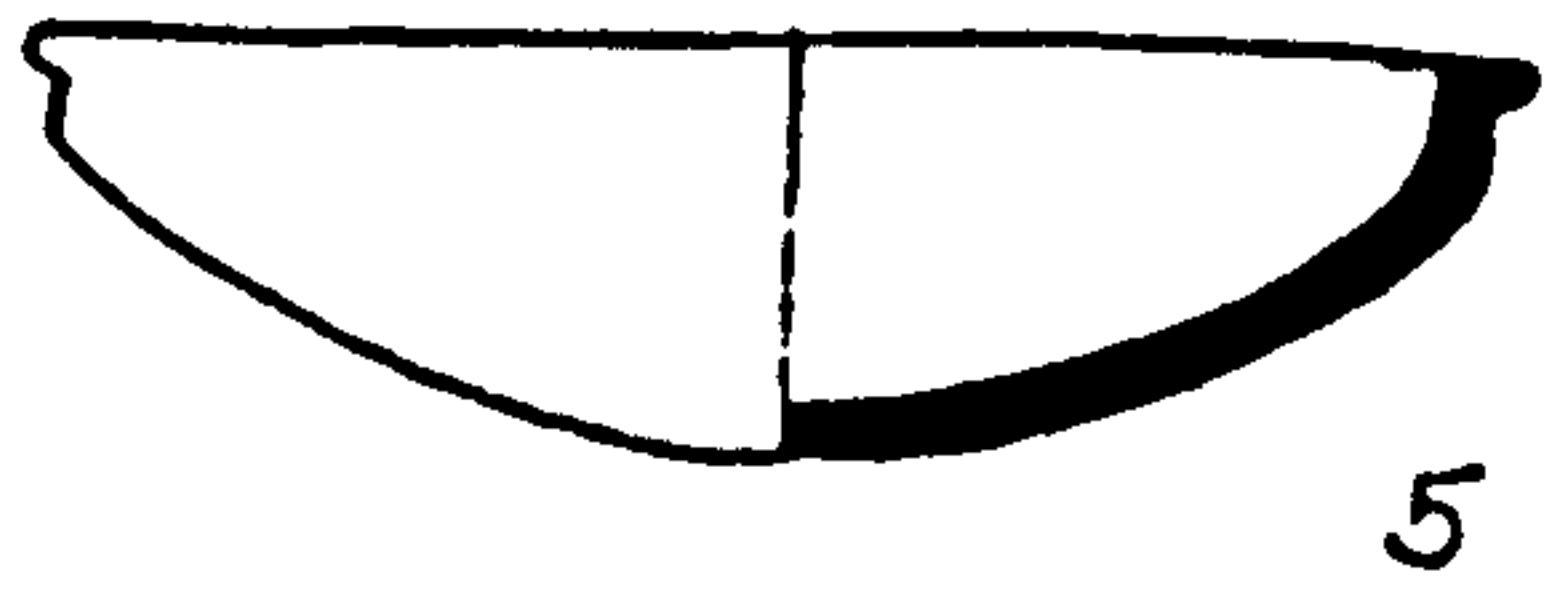


Vic

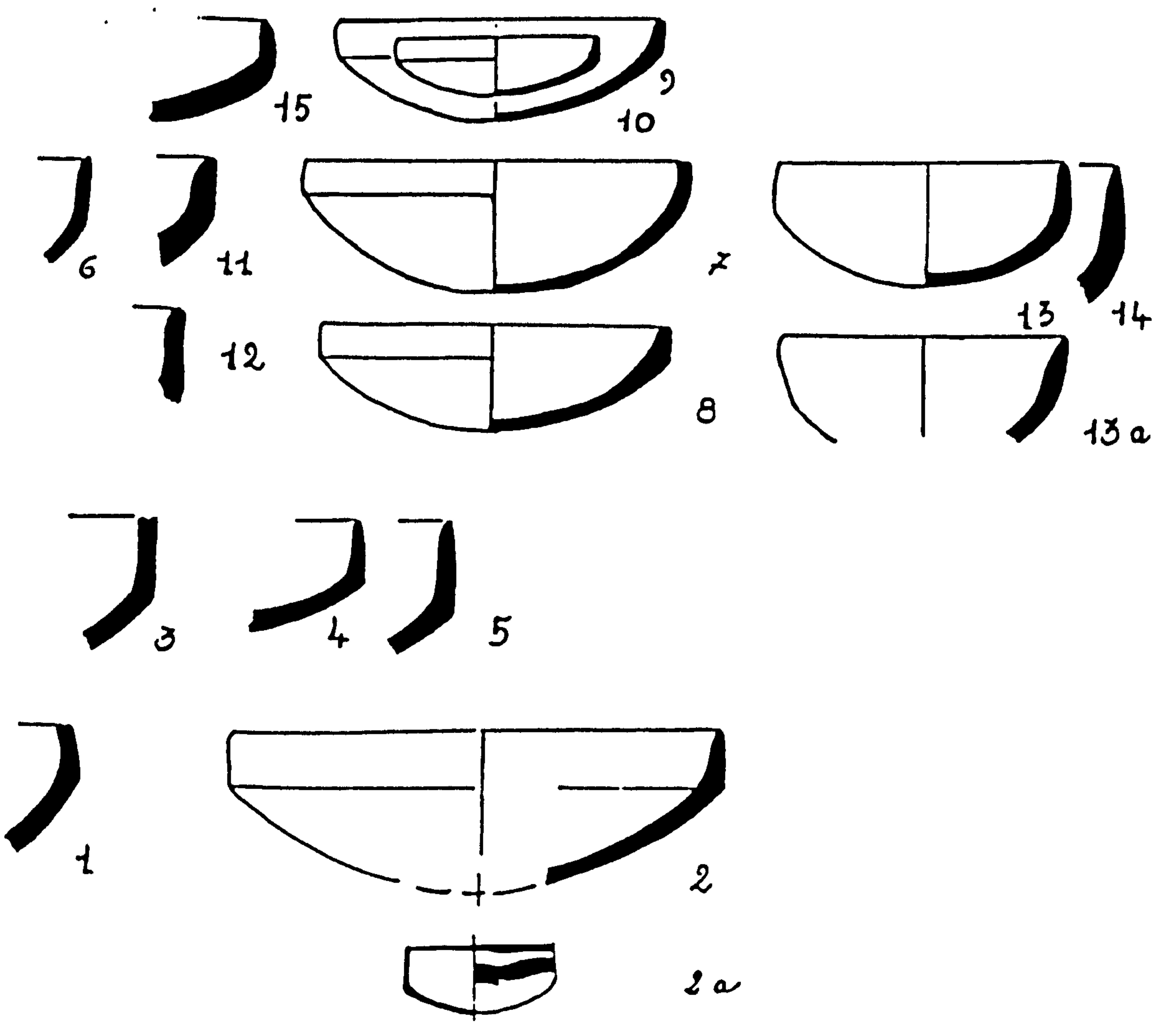




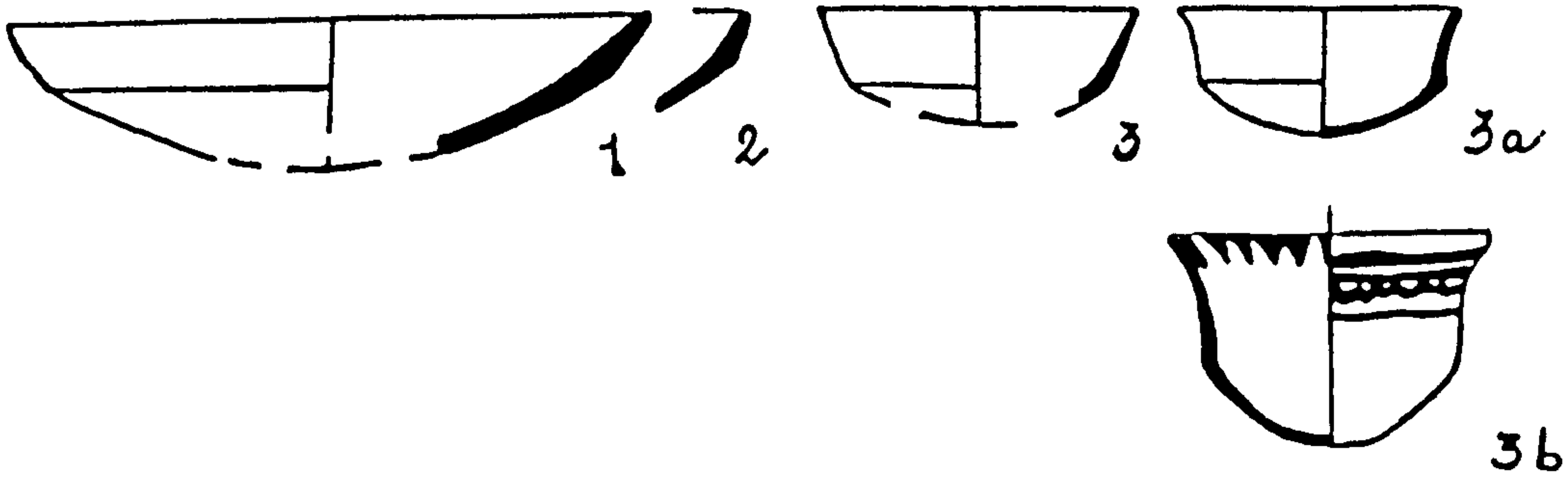
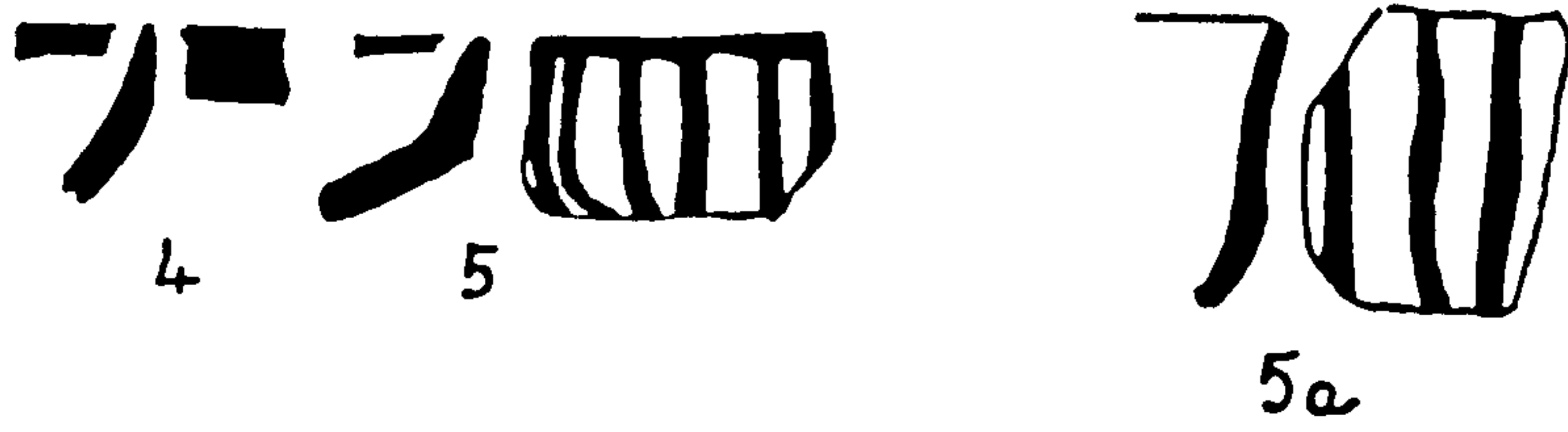
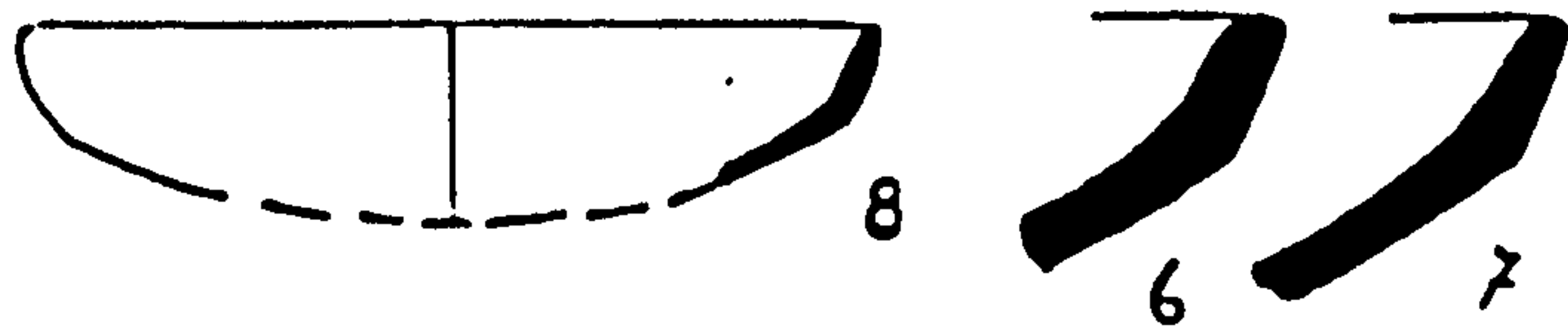
VIIIc



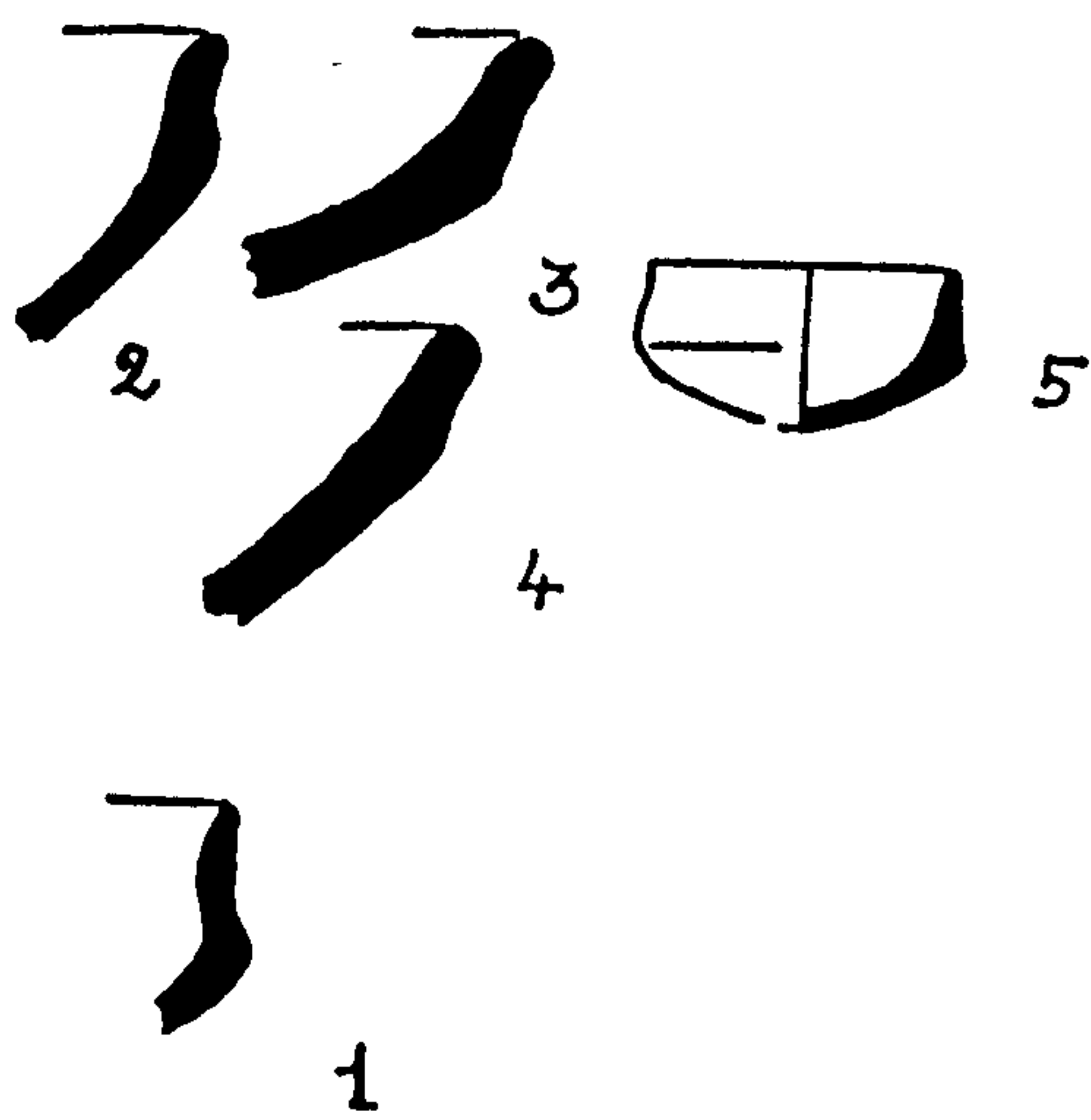
IXc



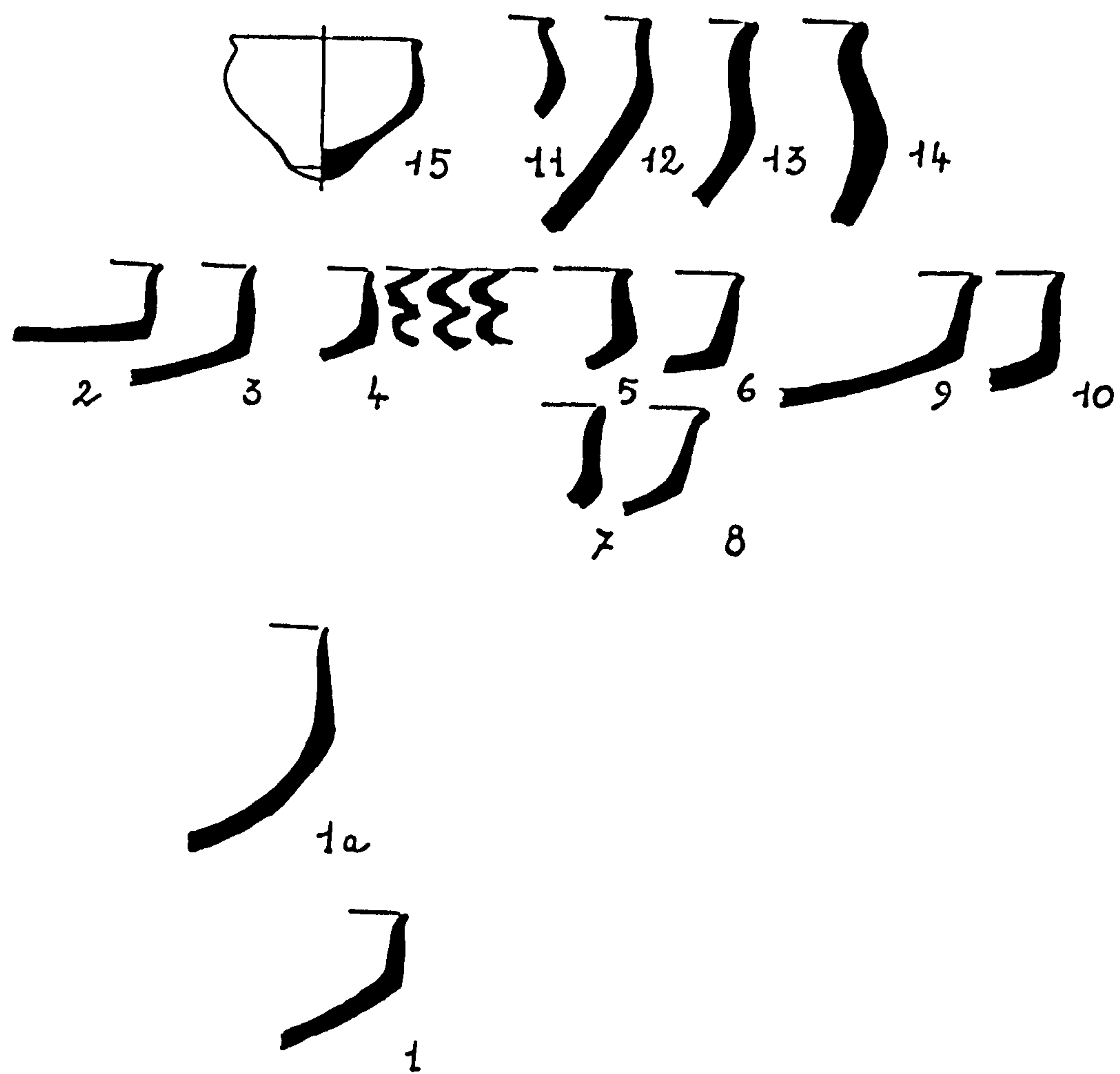
Ic




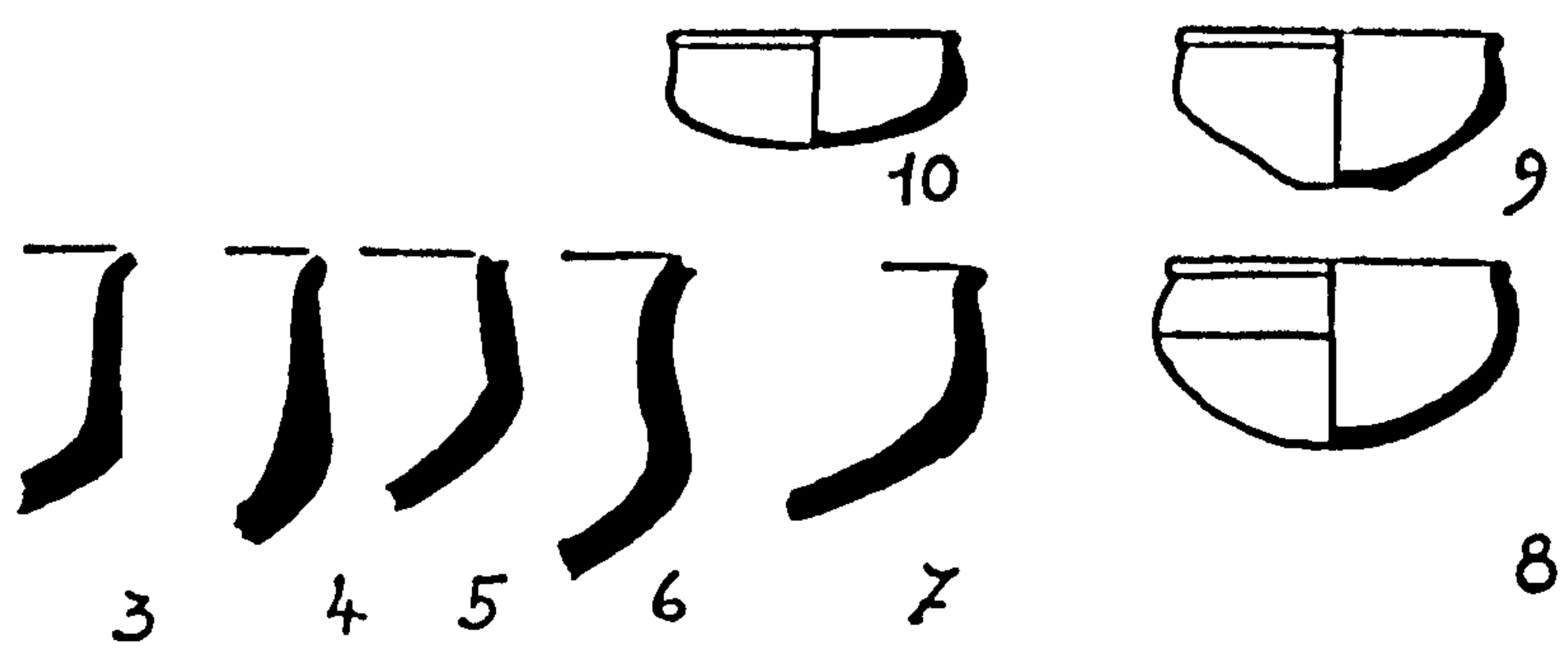
XIc



XIIc




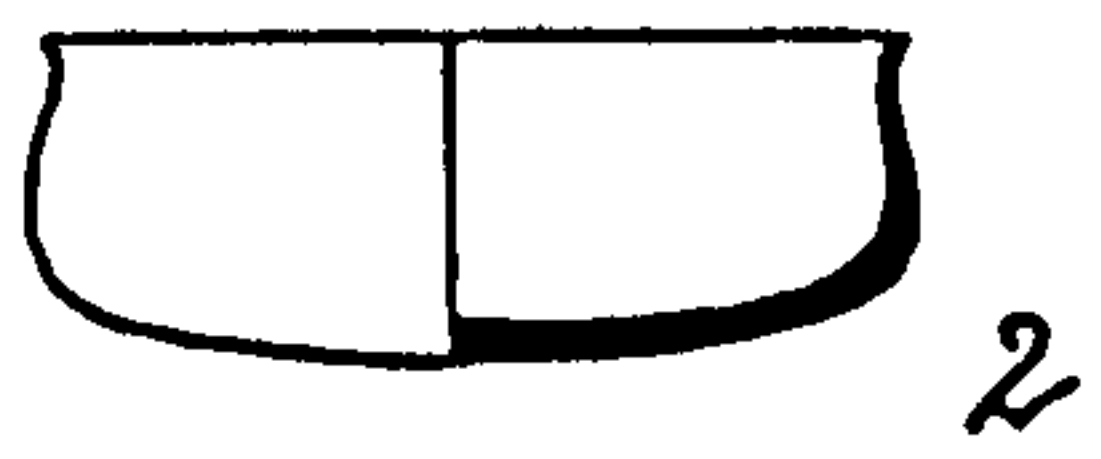
XIIIc



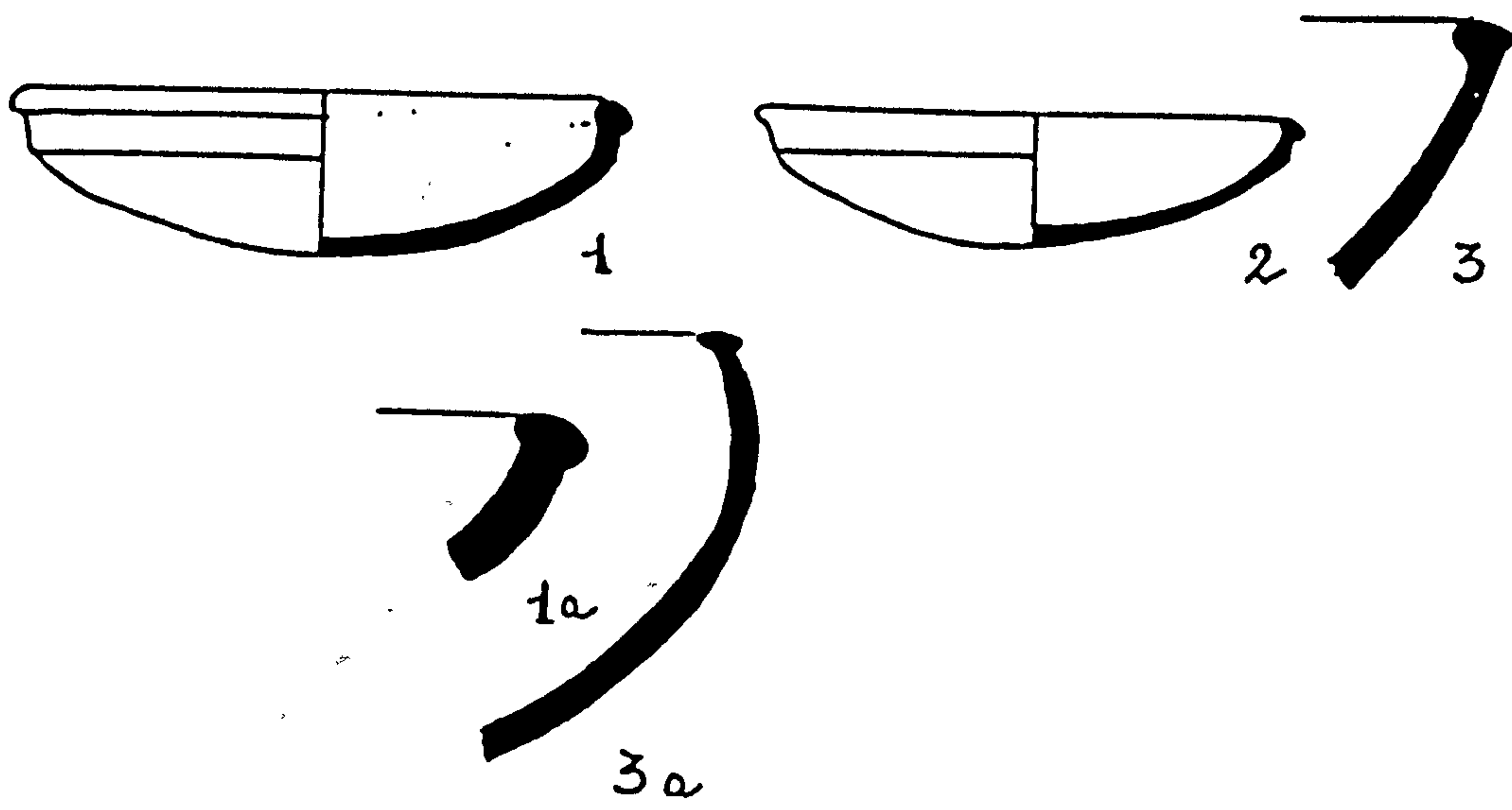
XIVc



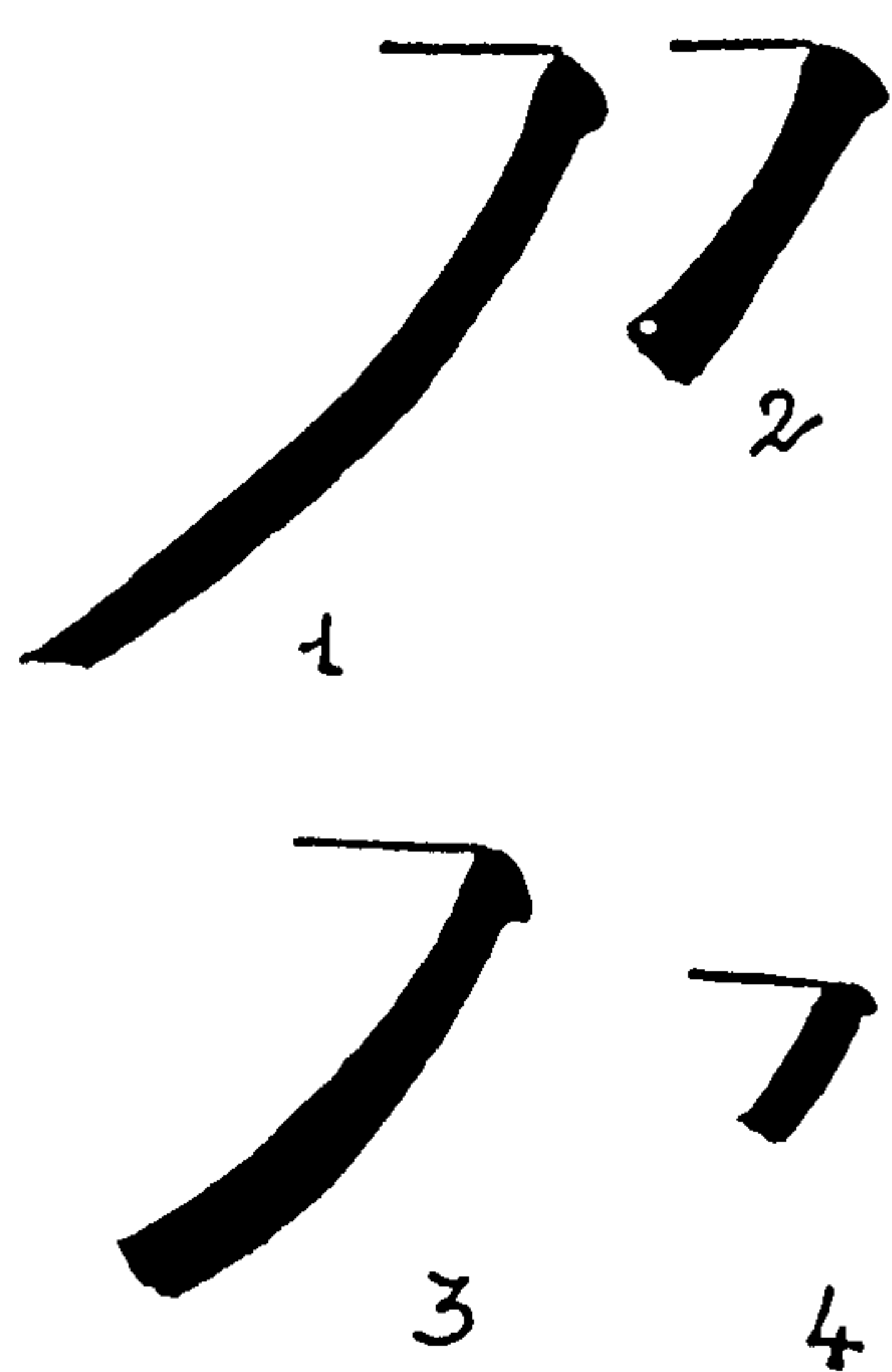
XVc



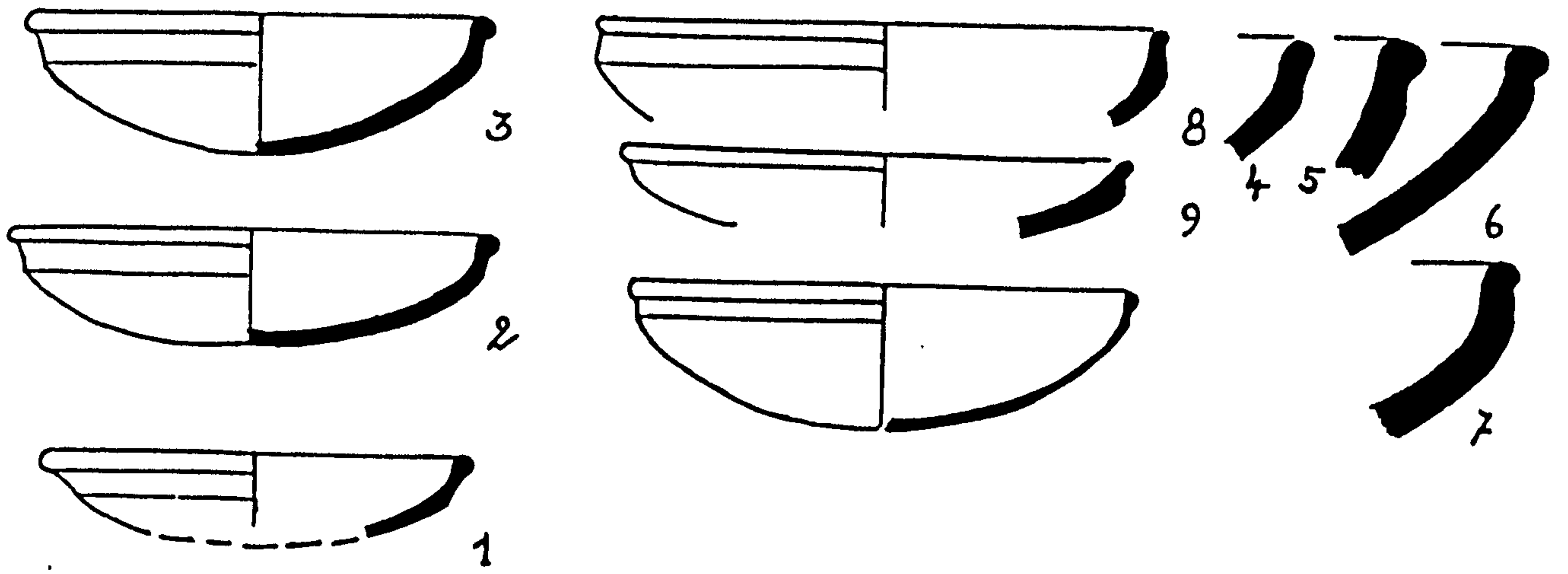
XVIc



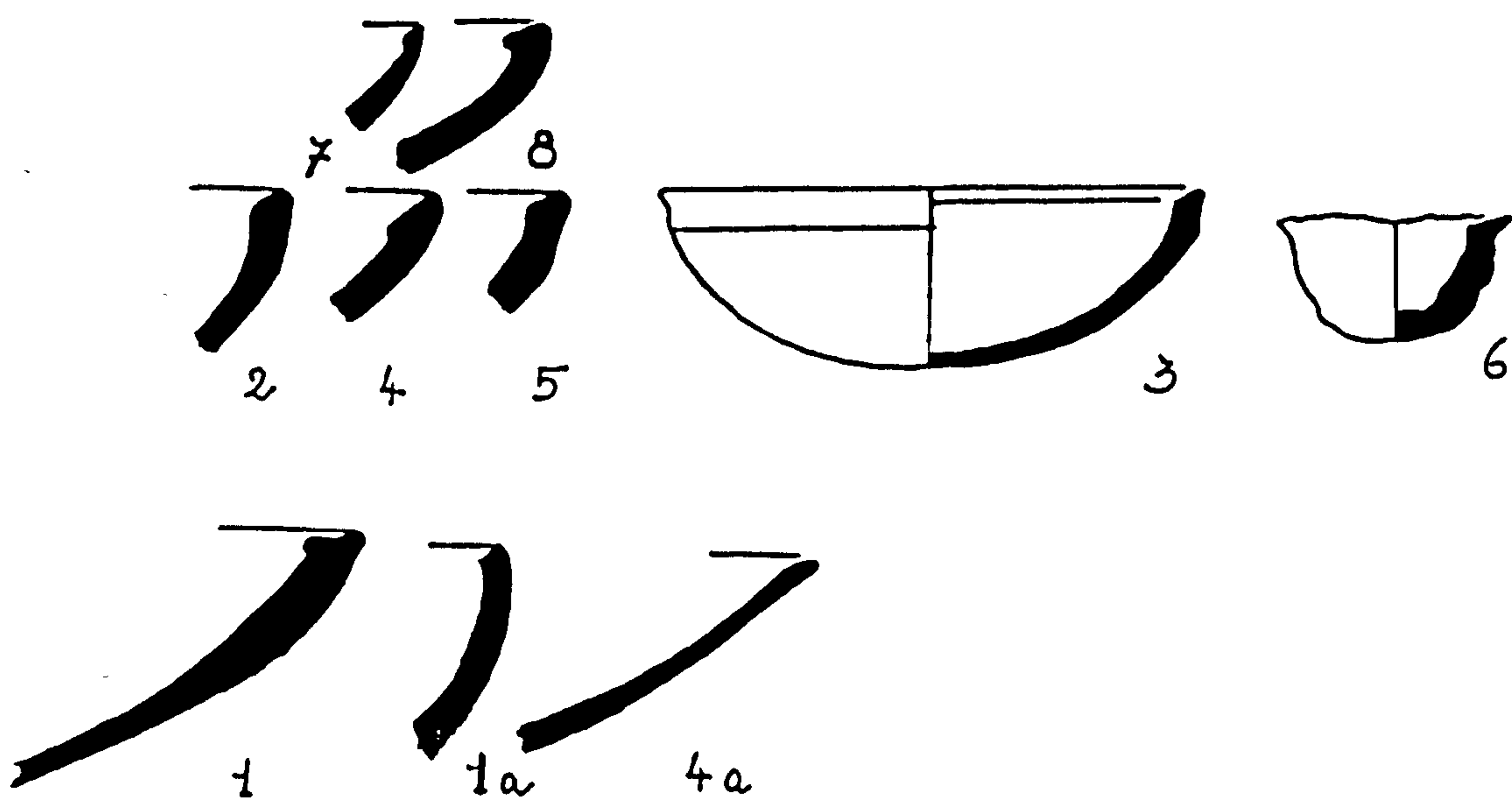
XVIC, I



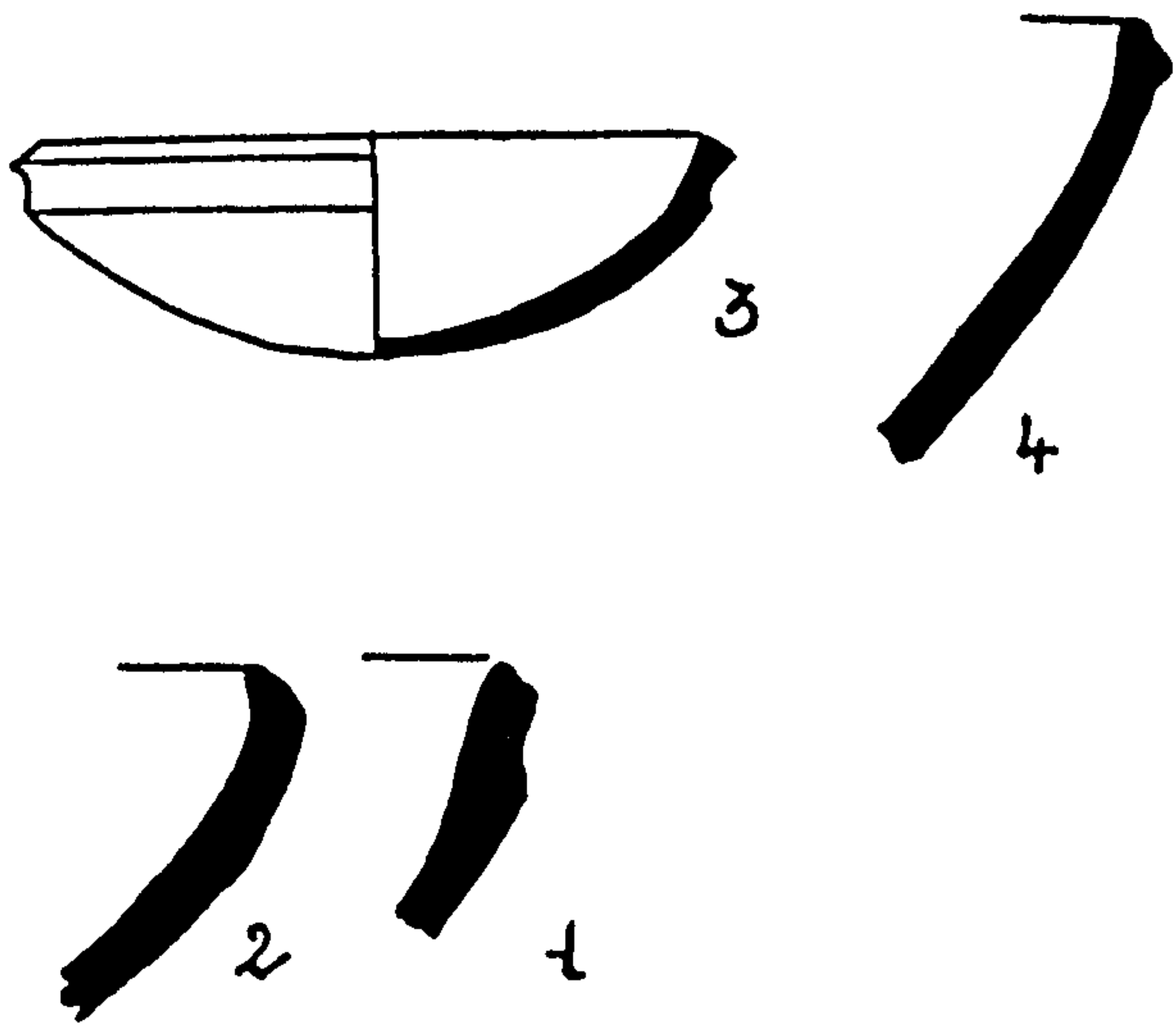
XVIIc



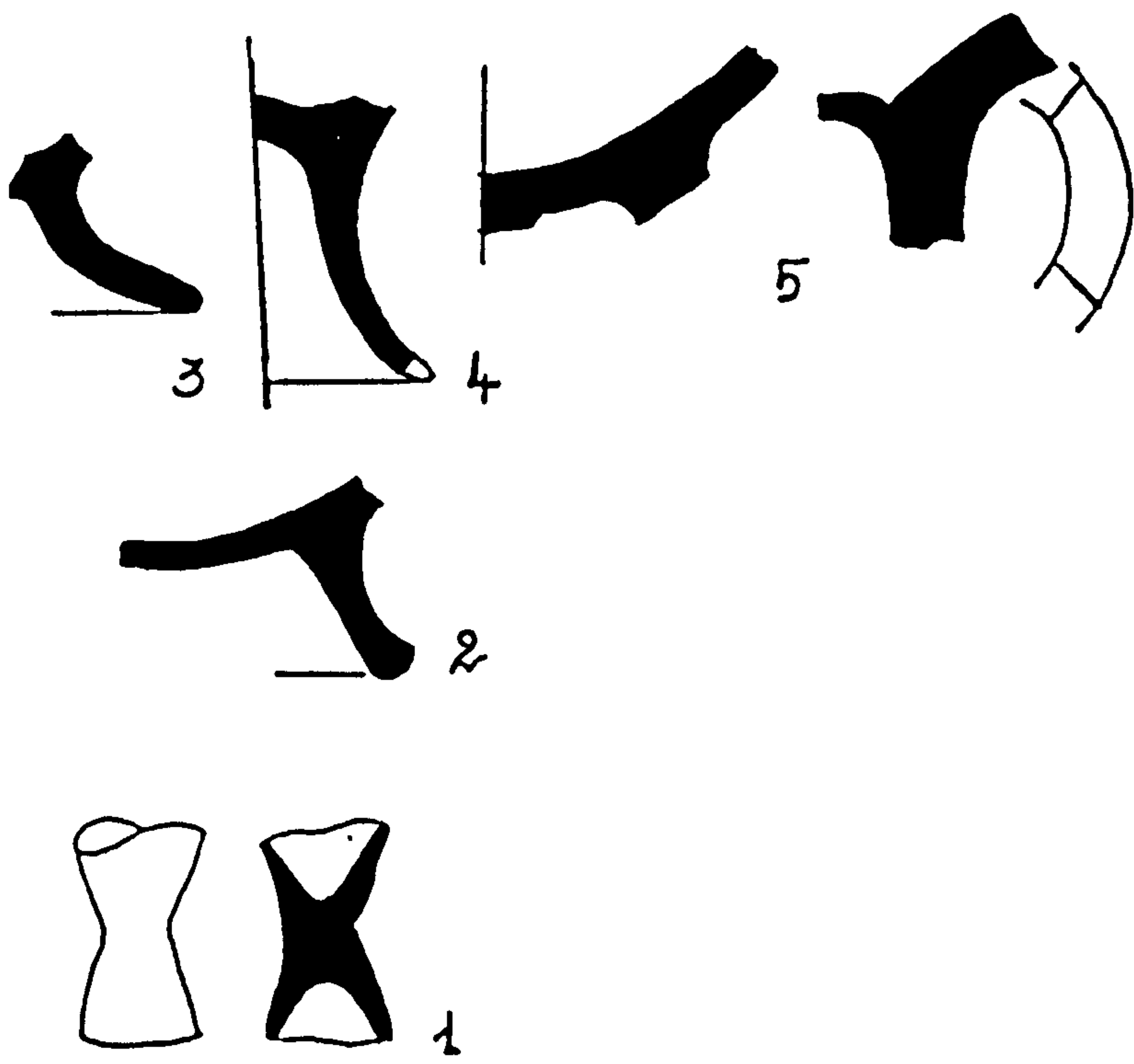
XVIIIc



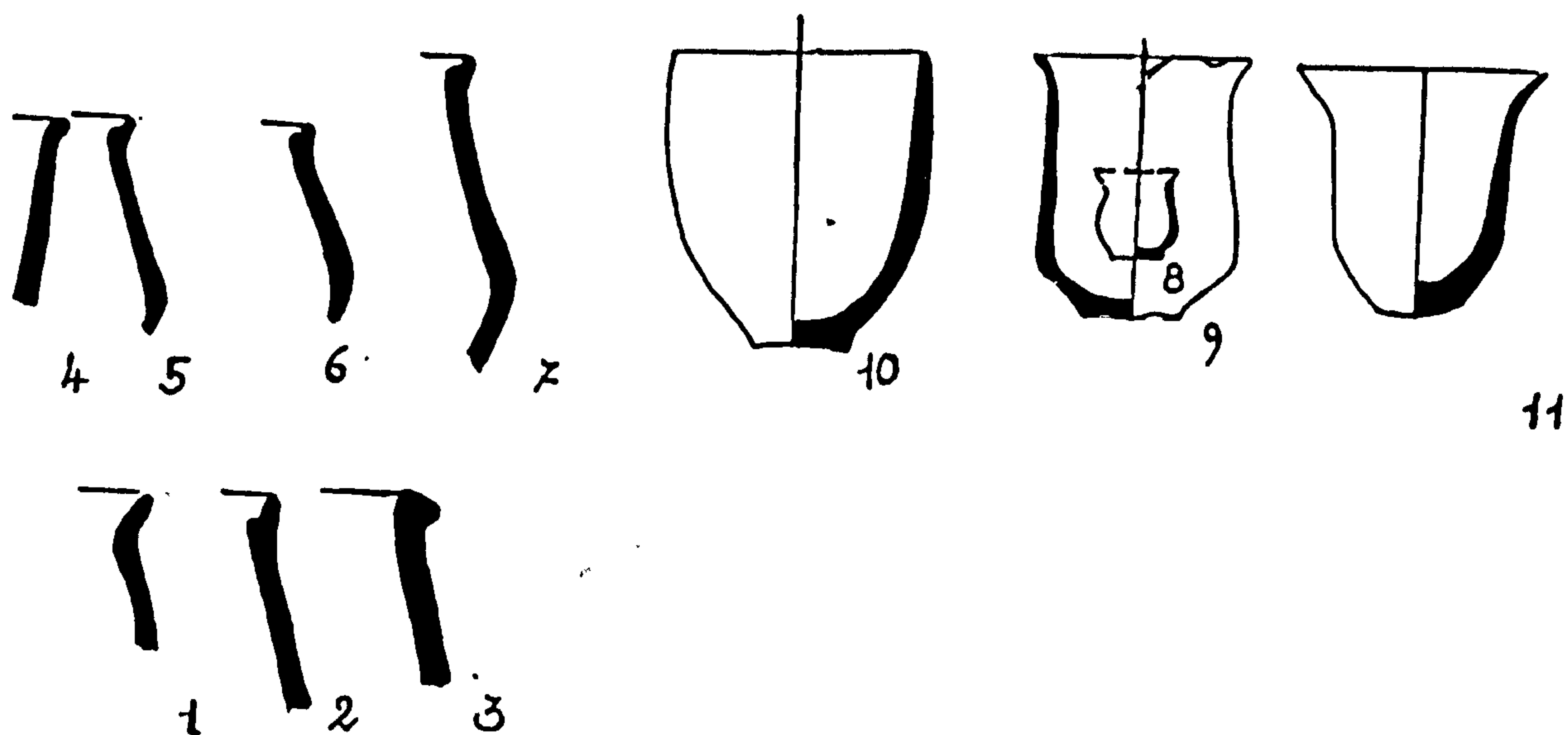
XIXc



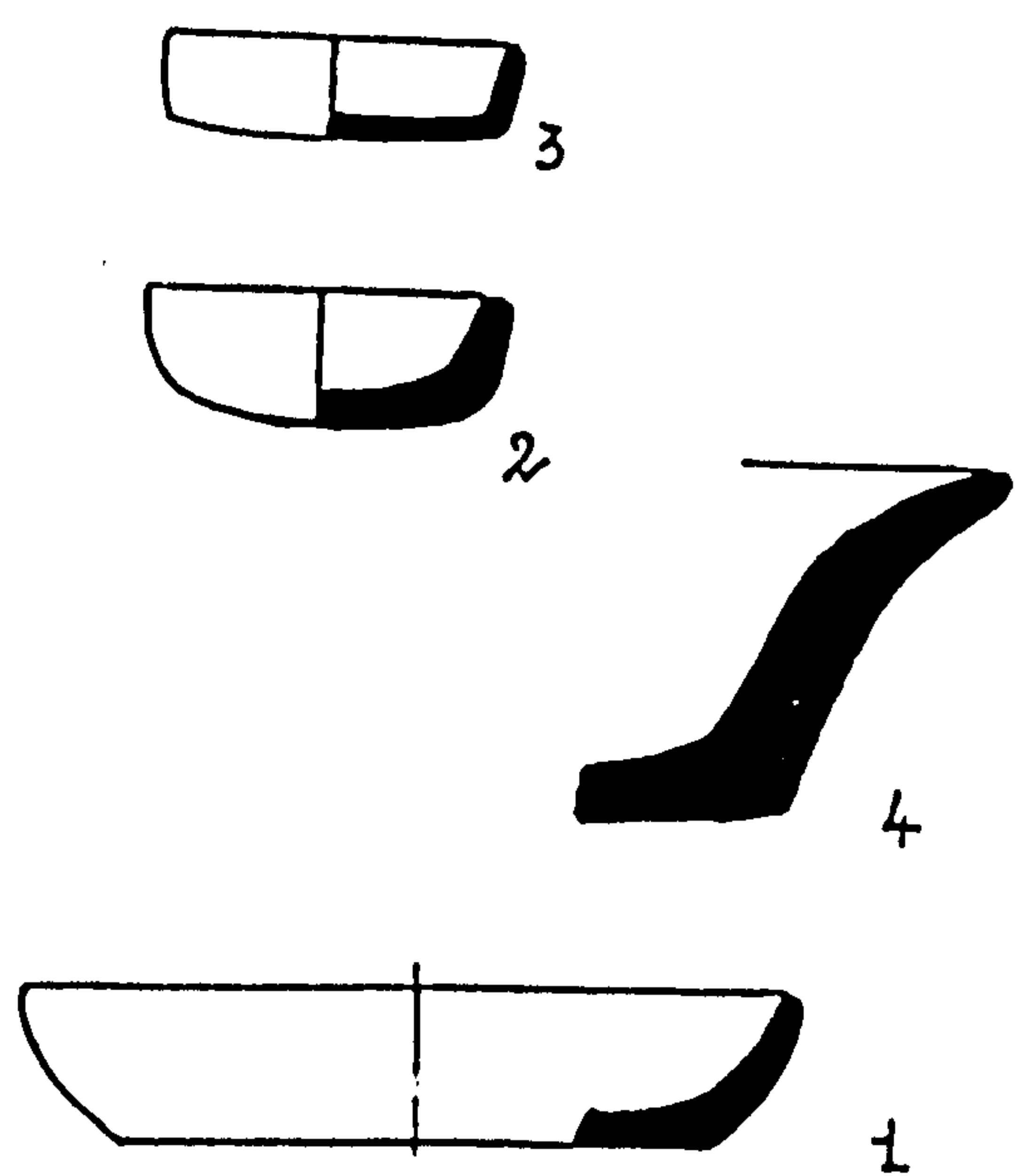
XXc



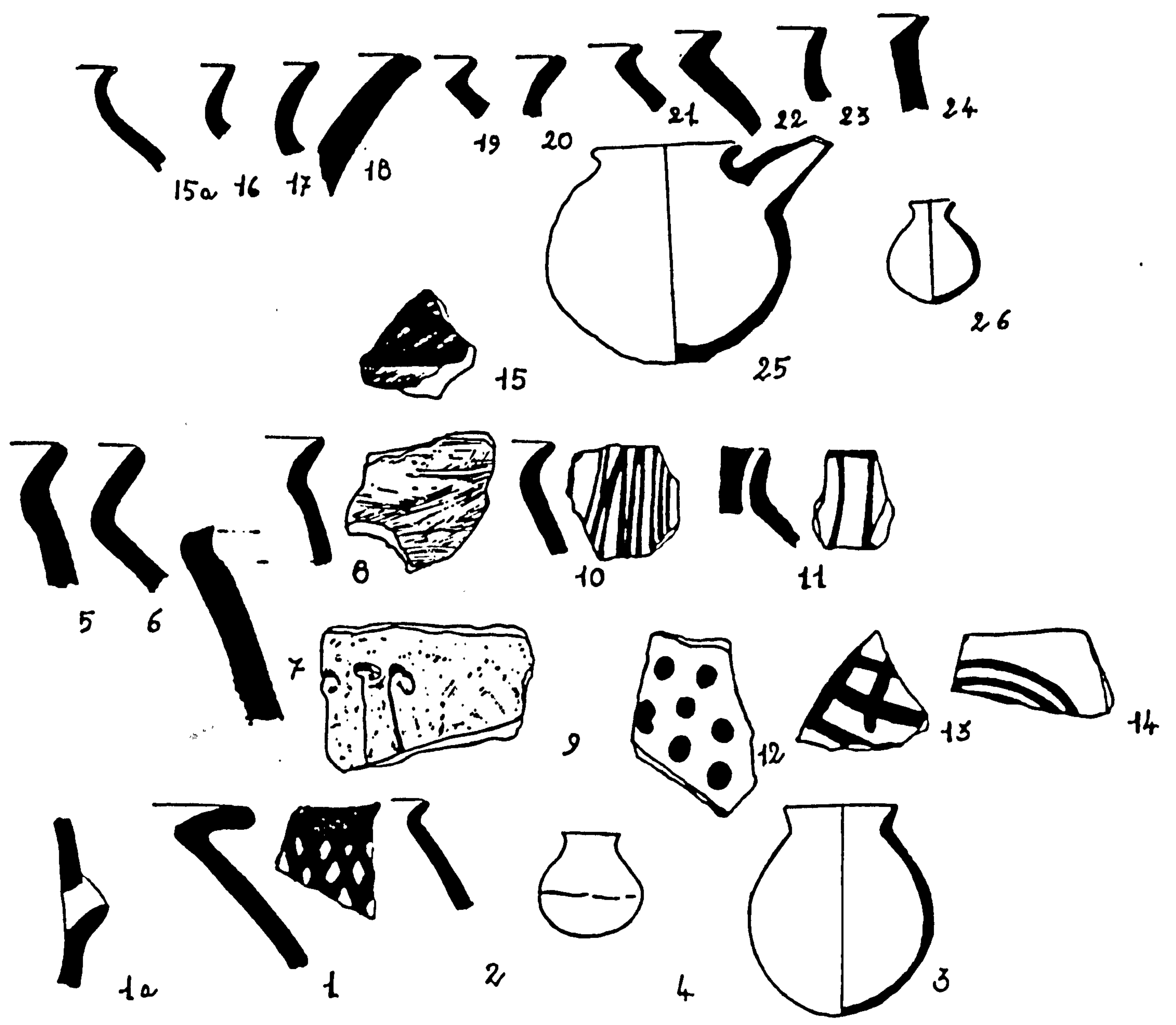
XXIc



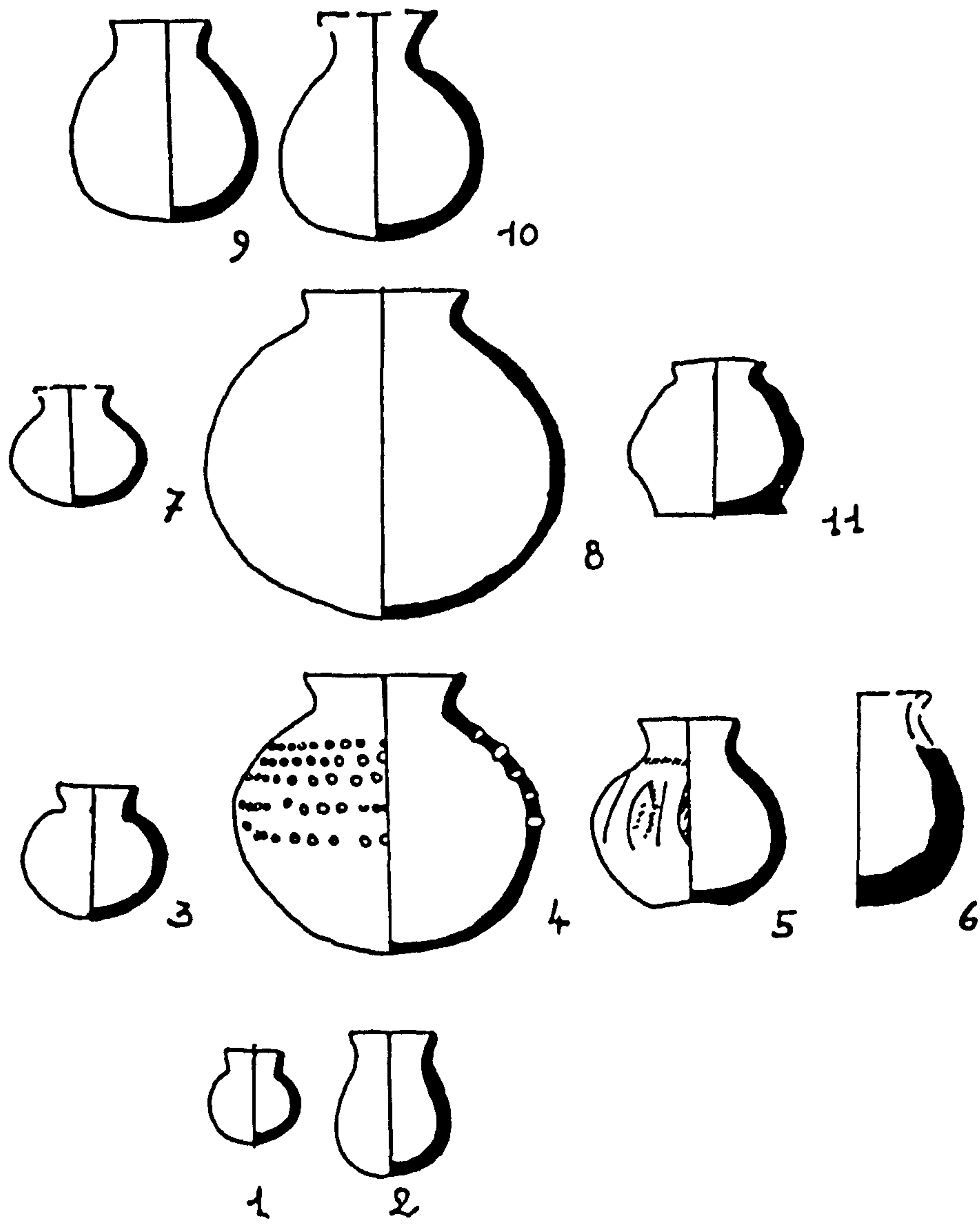
XXIc



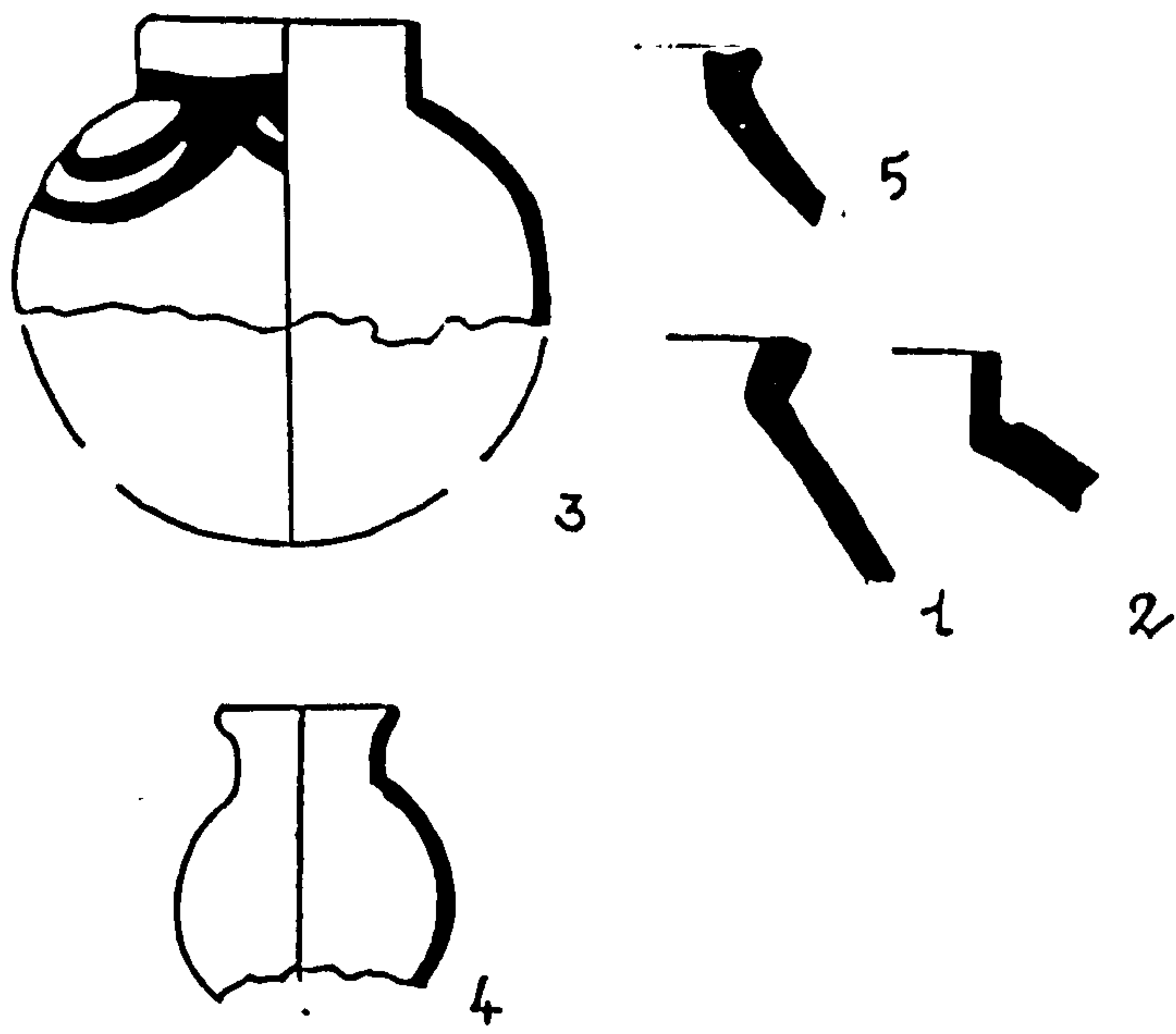
XXIIIc



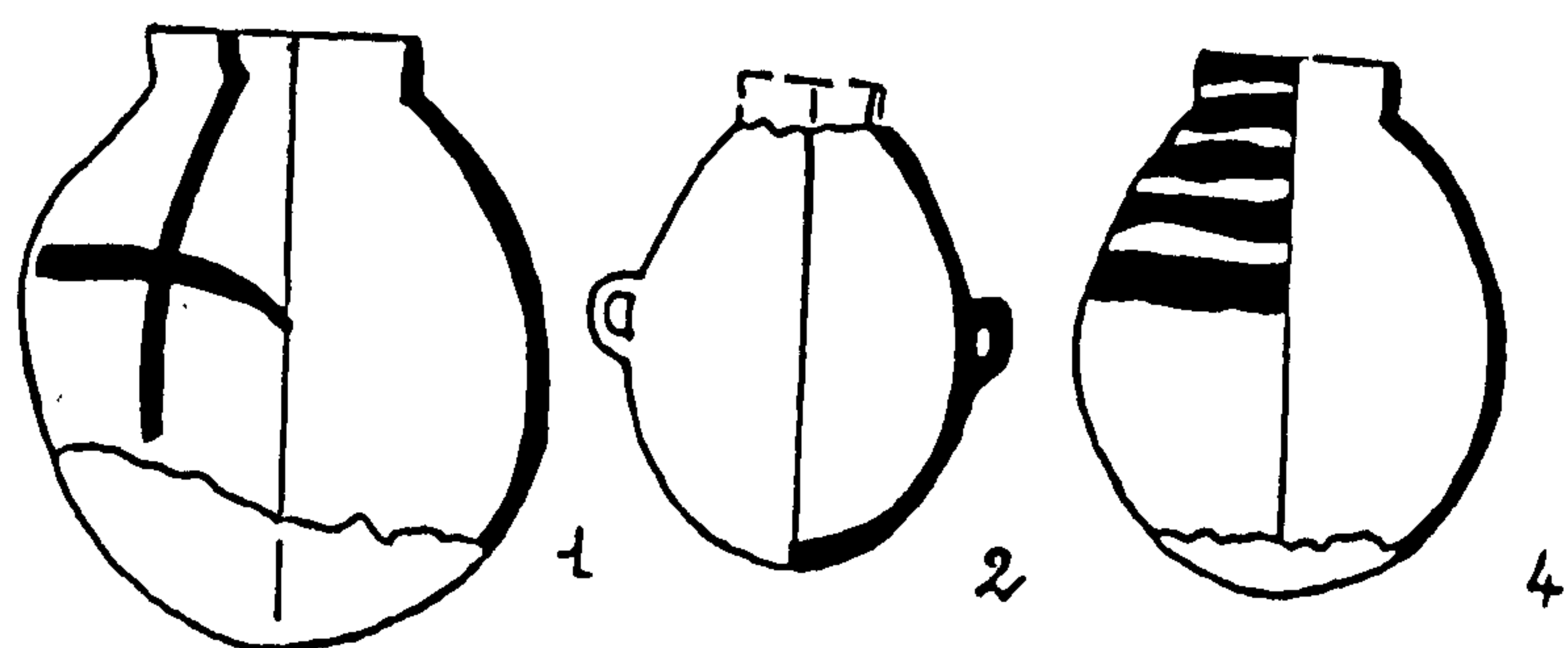
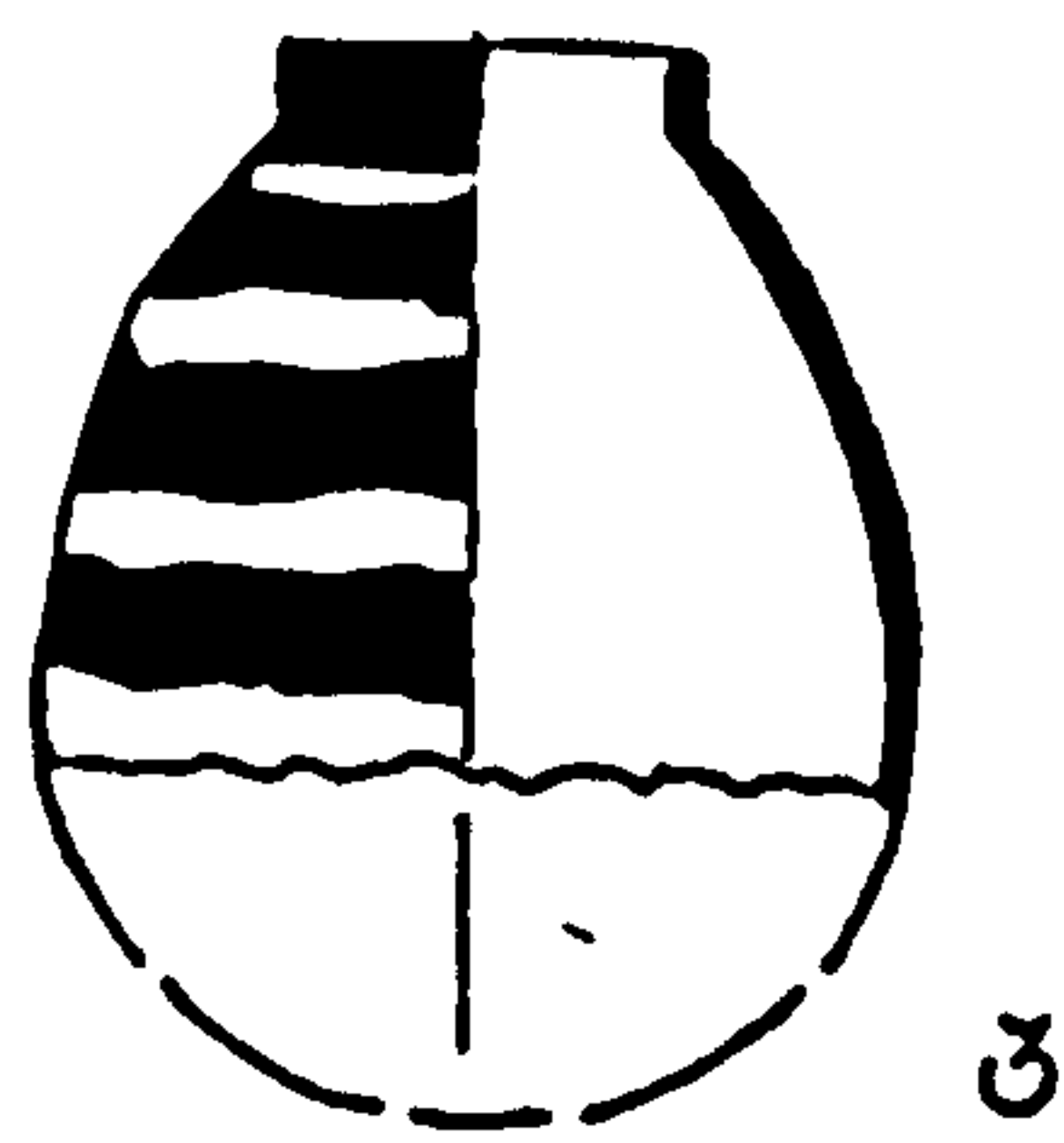
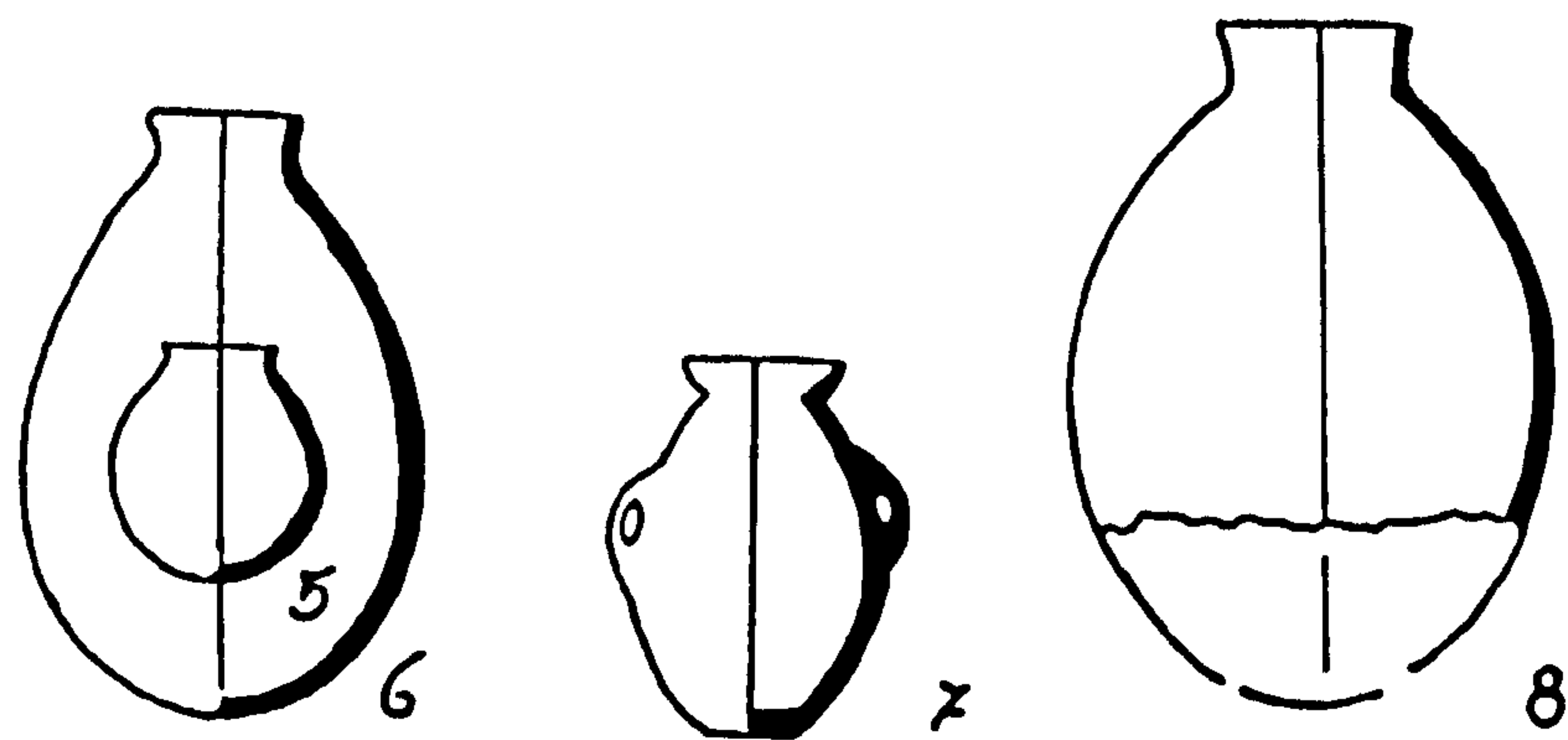
XXIVc



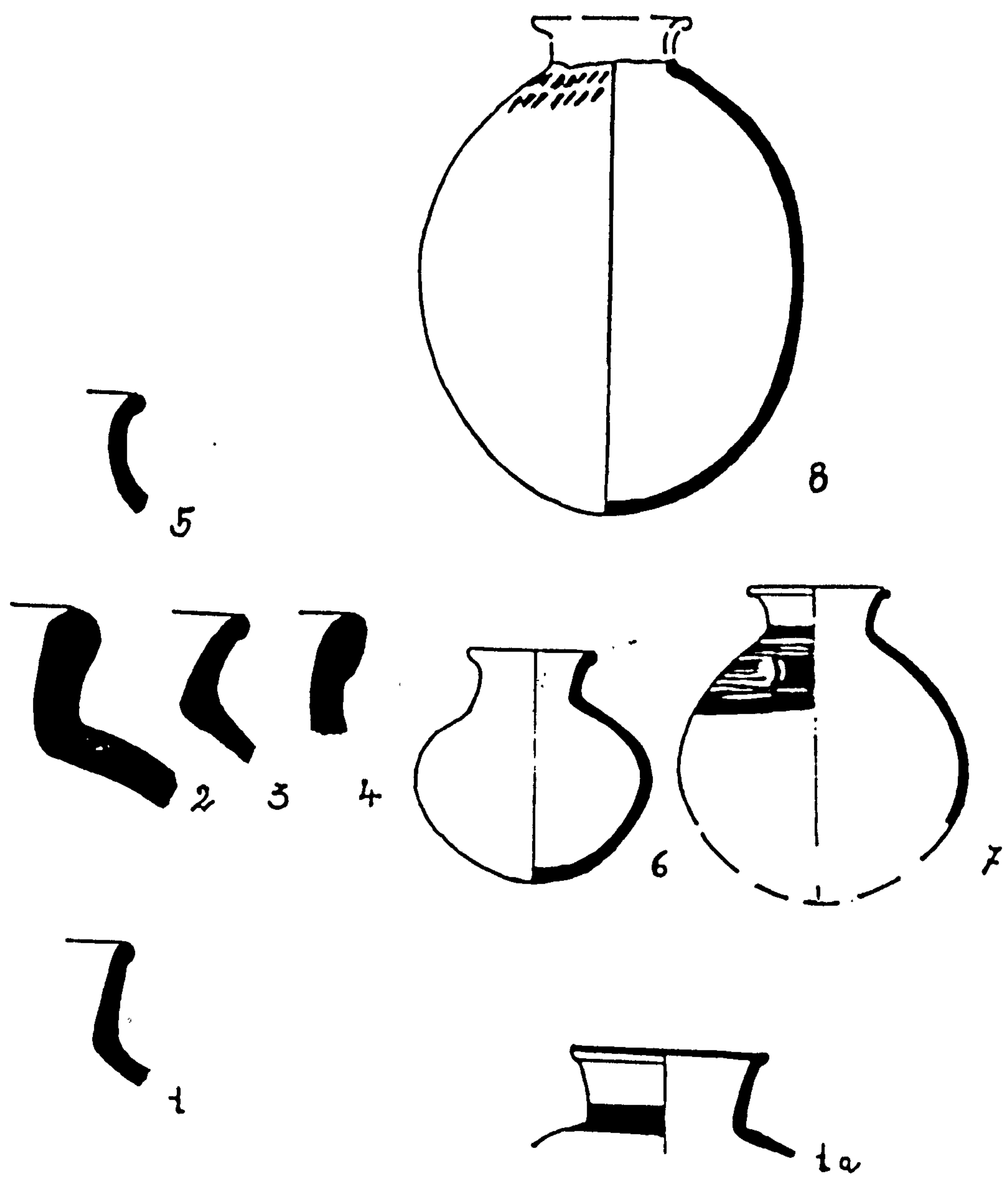
XXV c



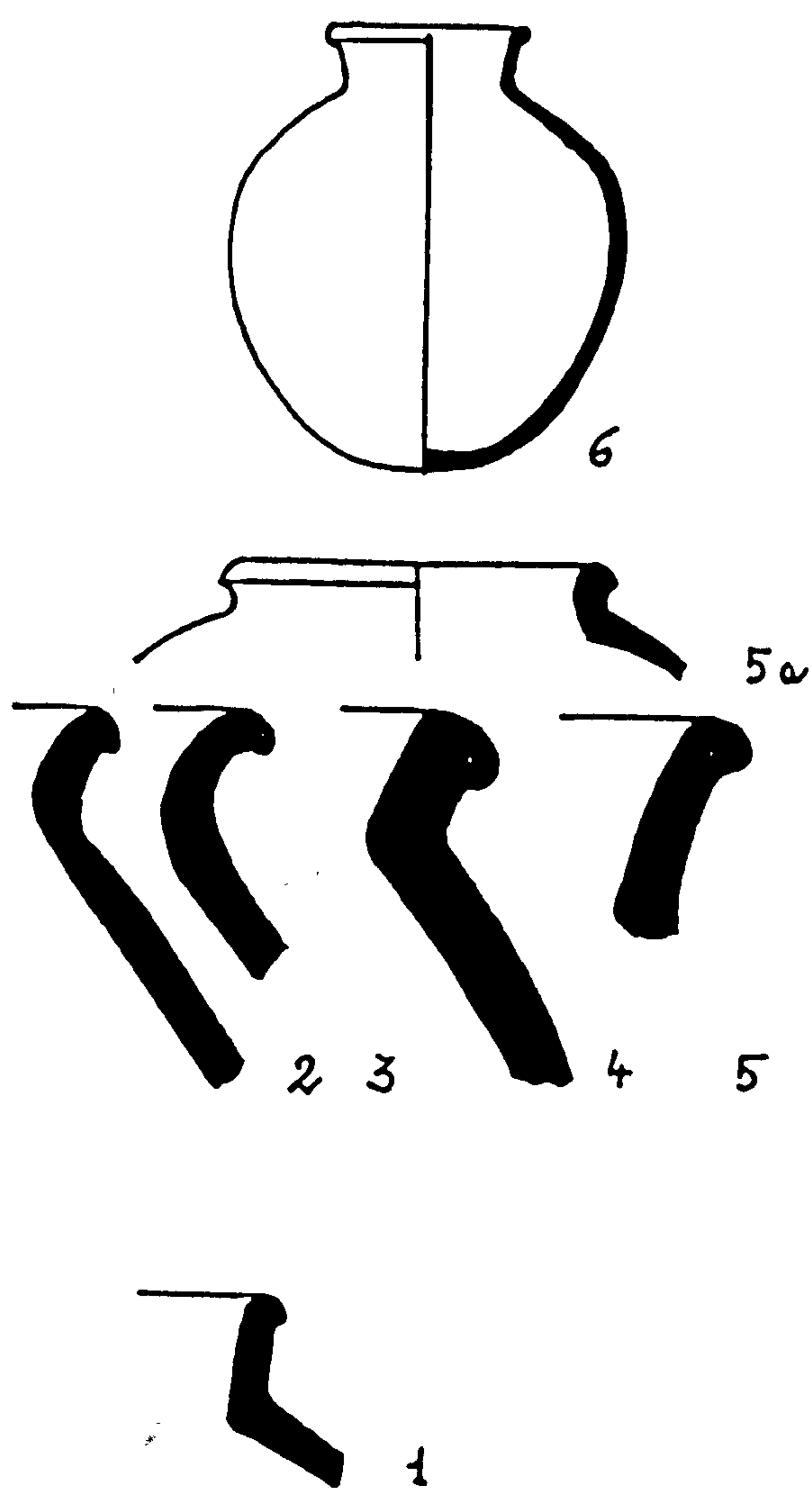
XXVc, I



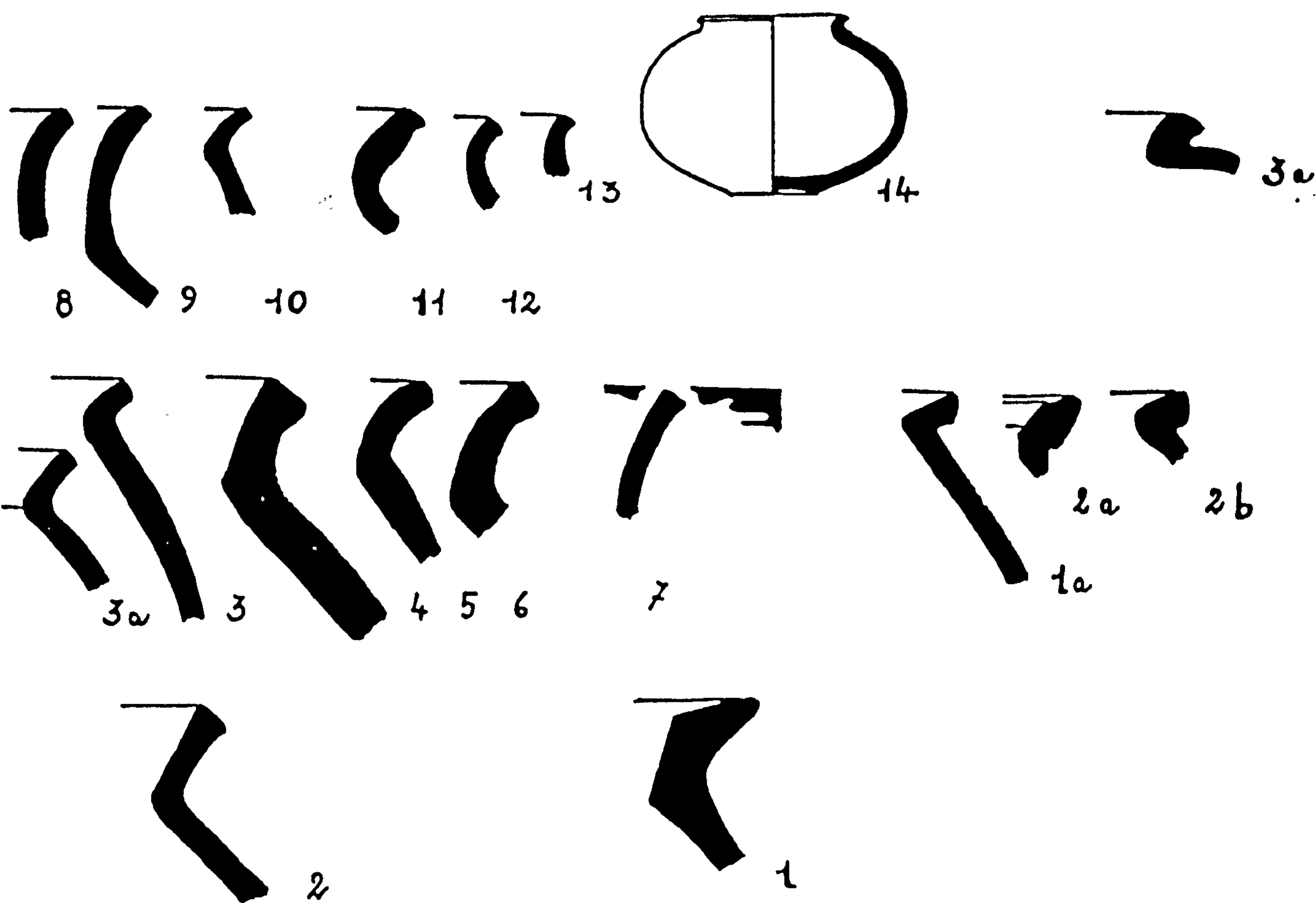
XXVIc



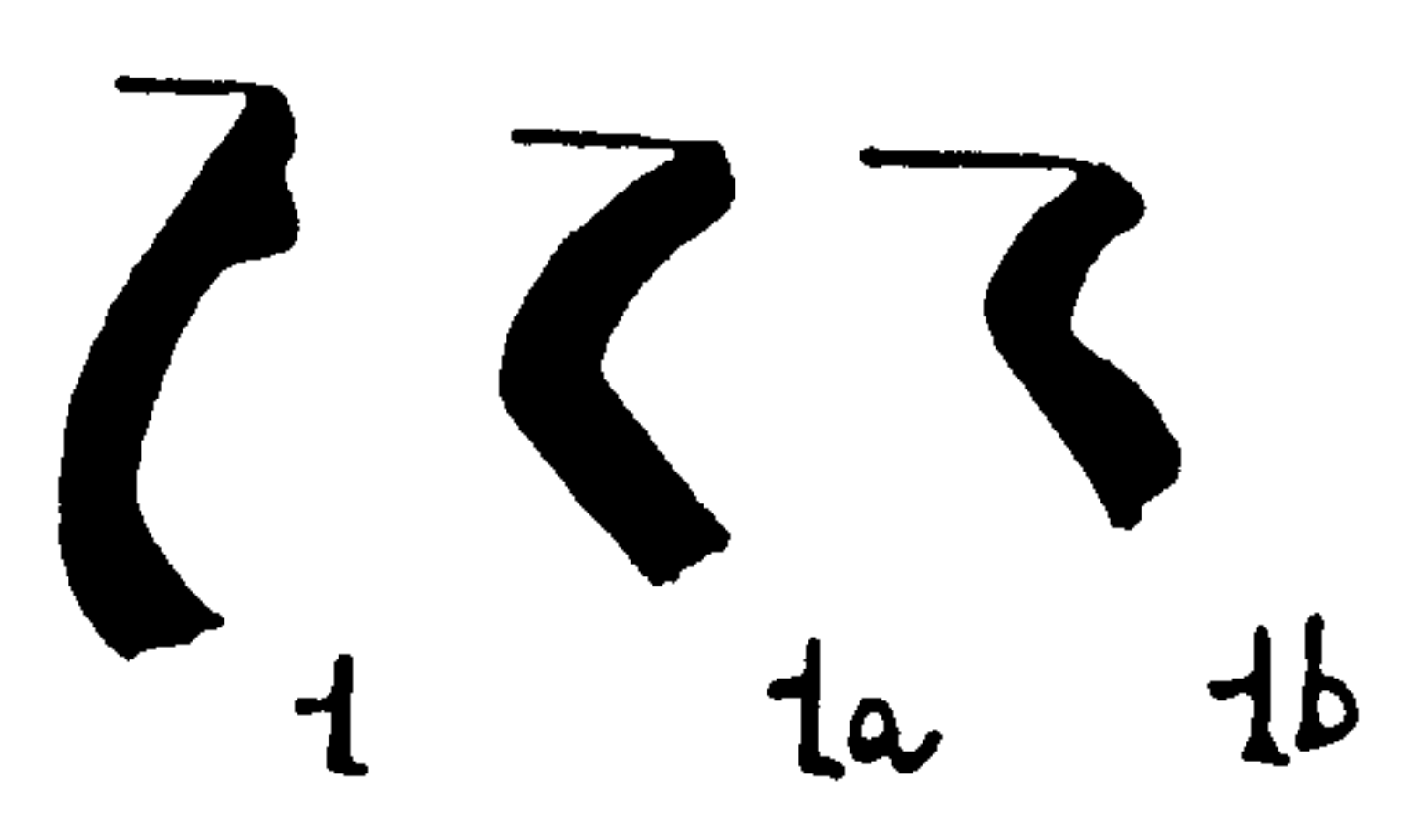

XXVII c



XXVIIIc

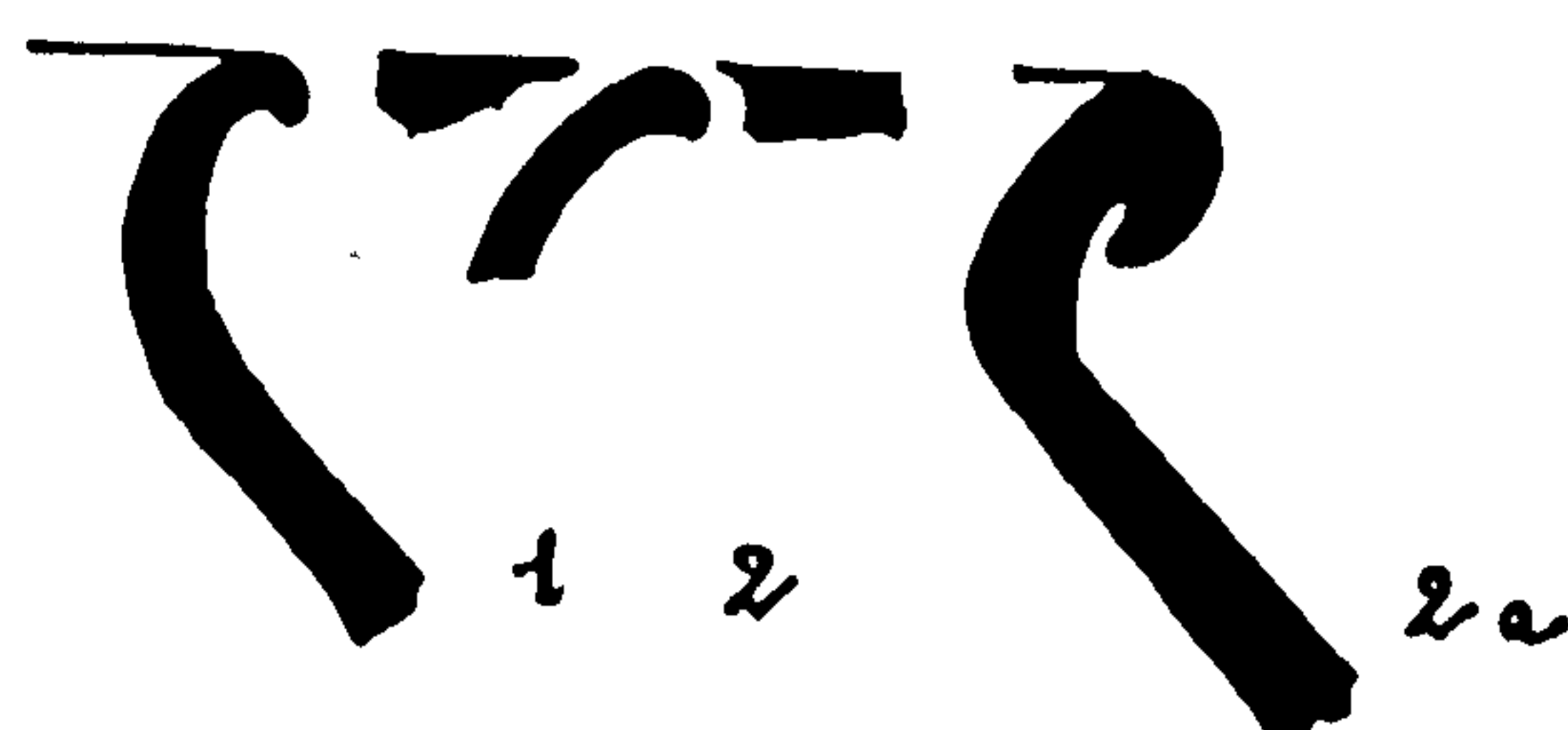
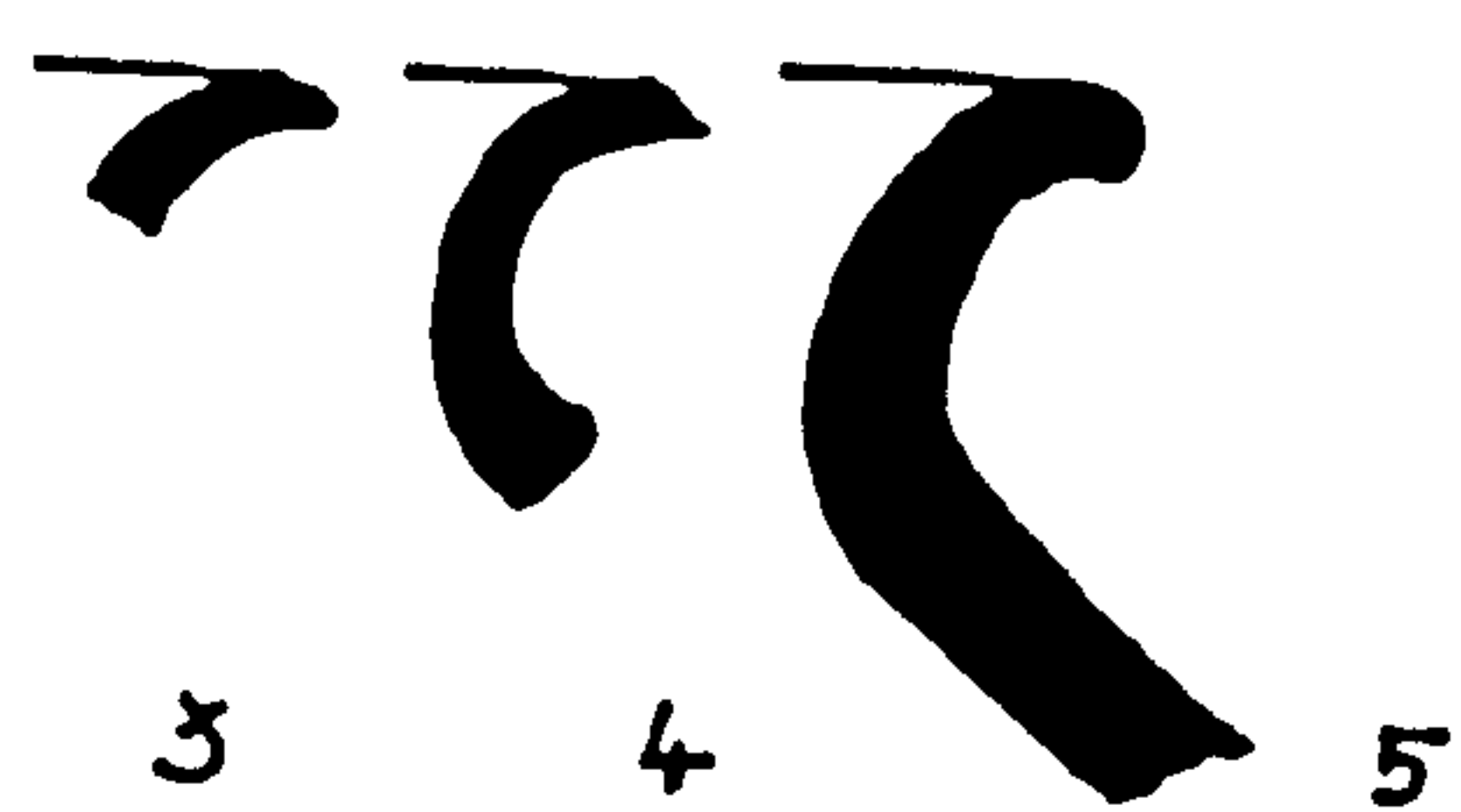


XXIXc

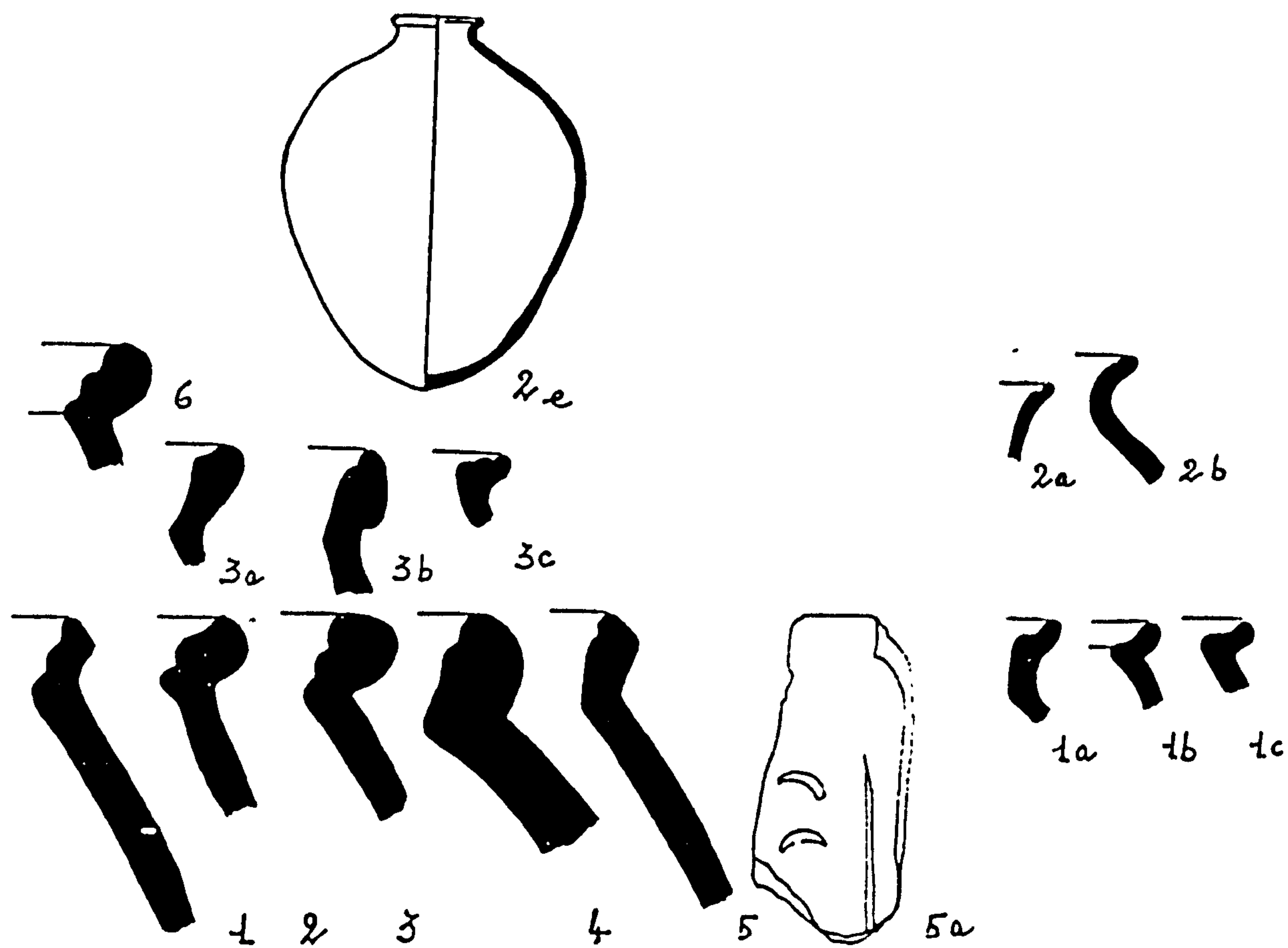


XXXc


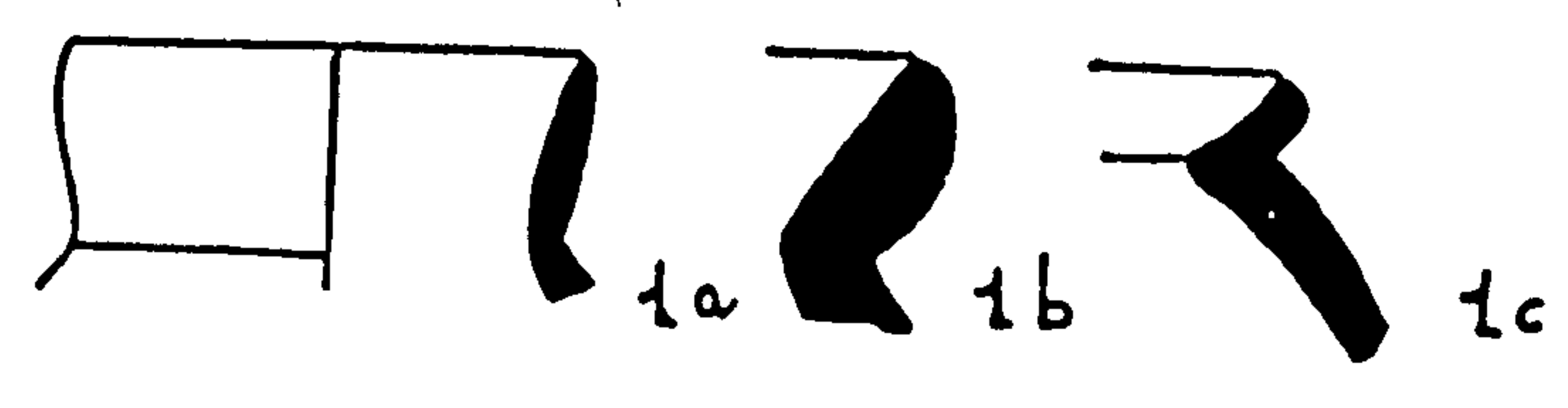
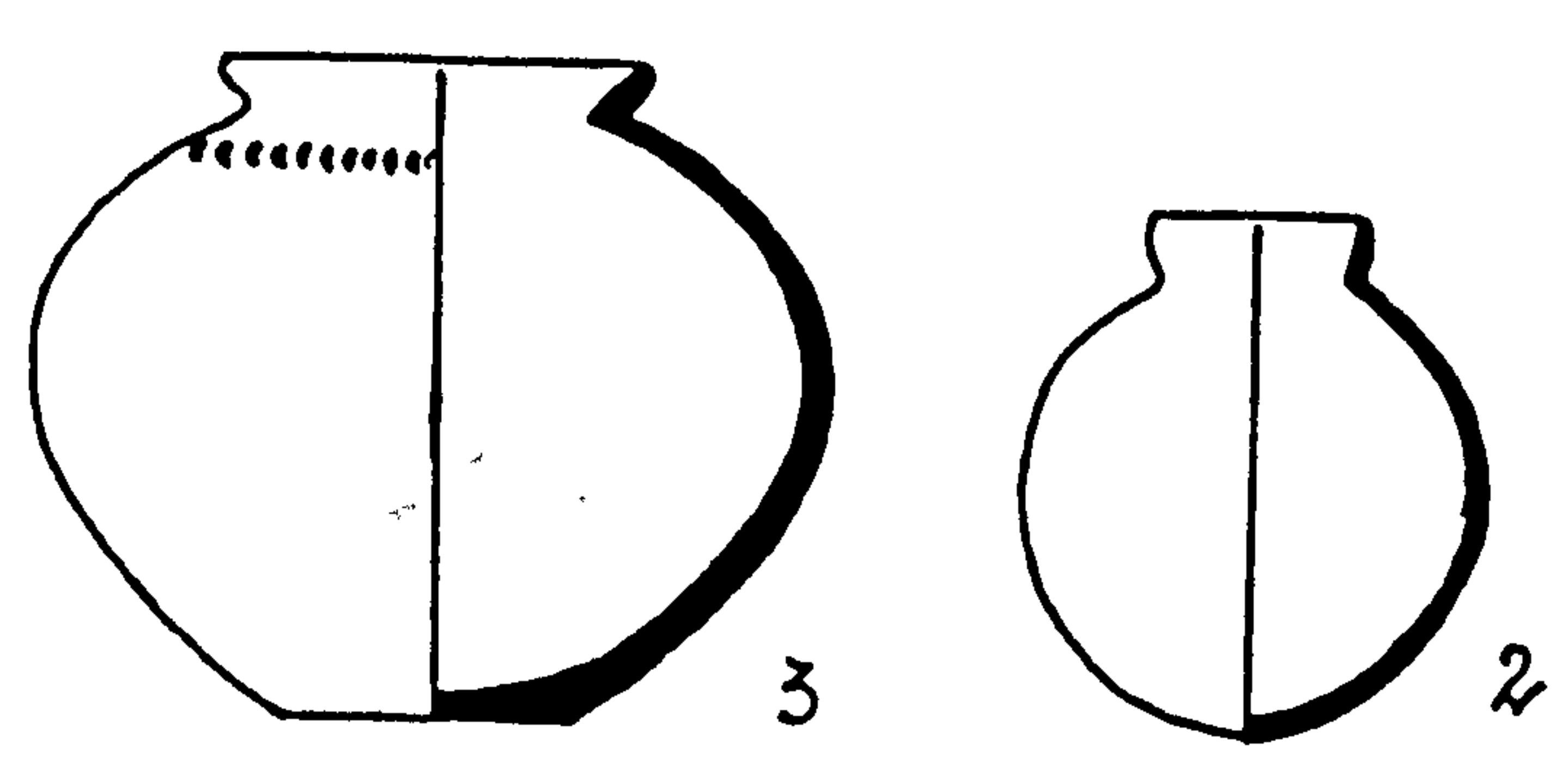
-



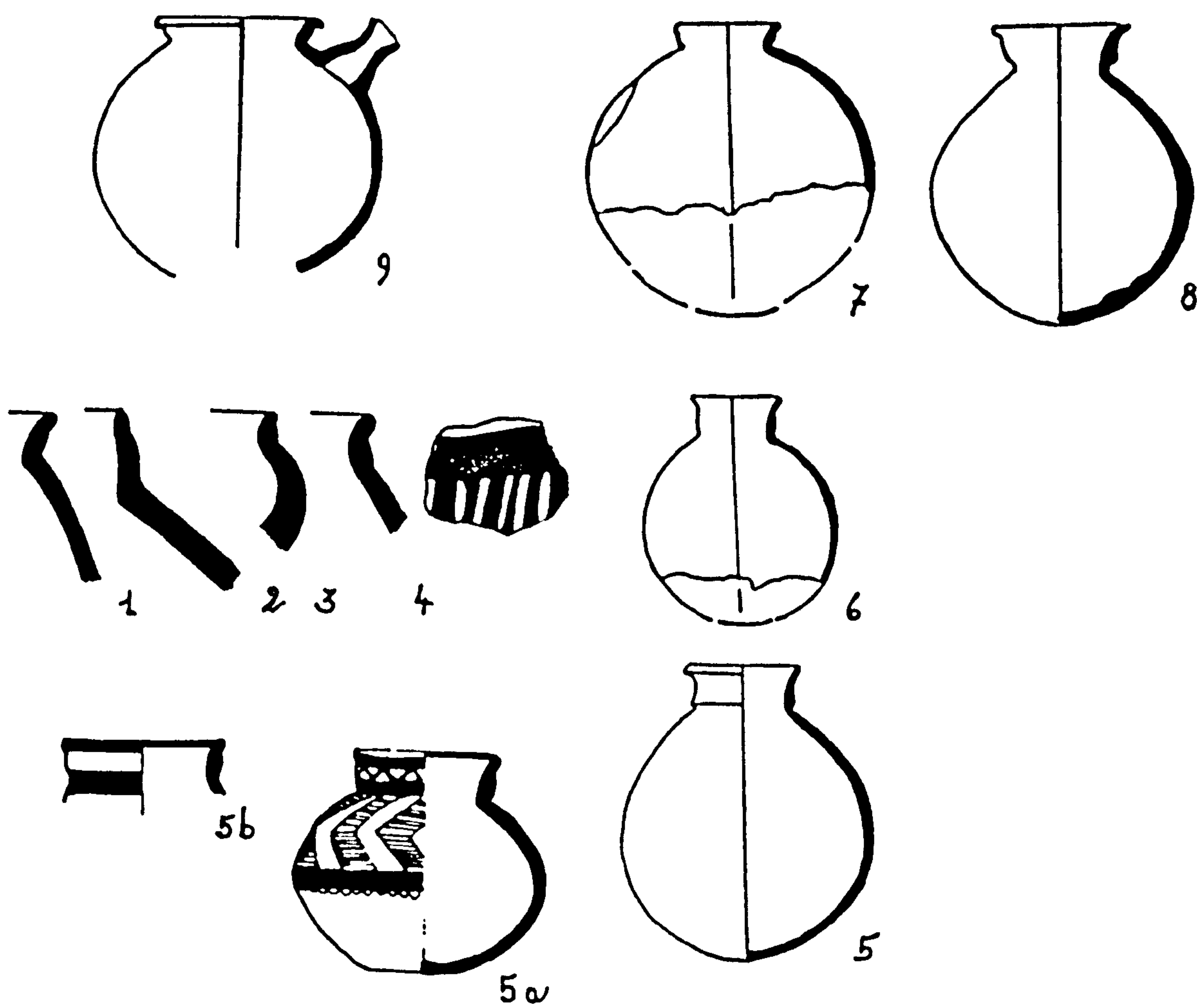
XXXIc




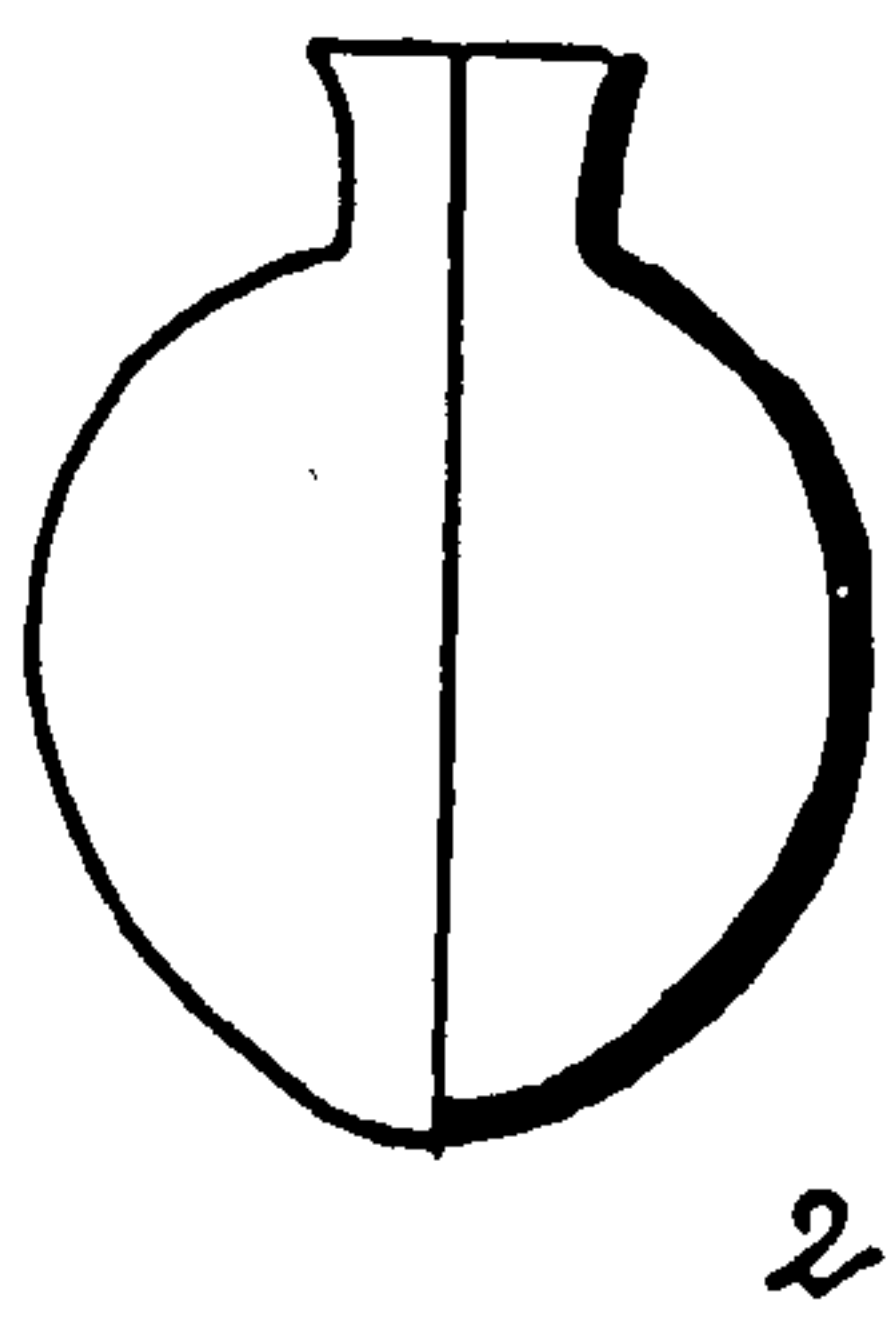
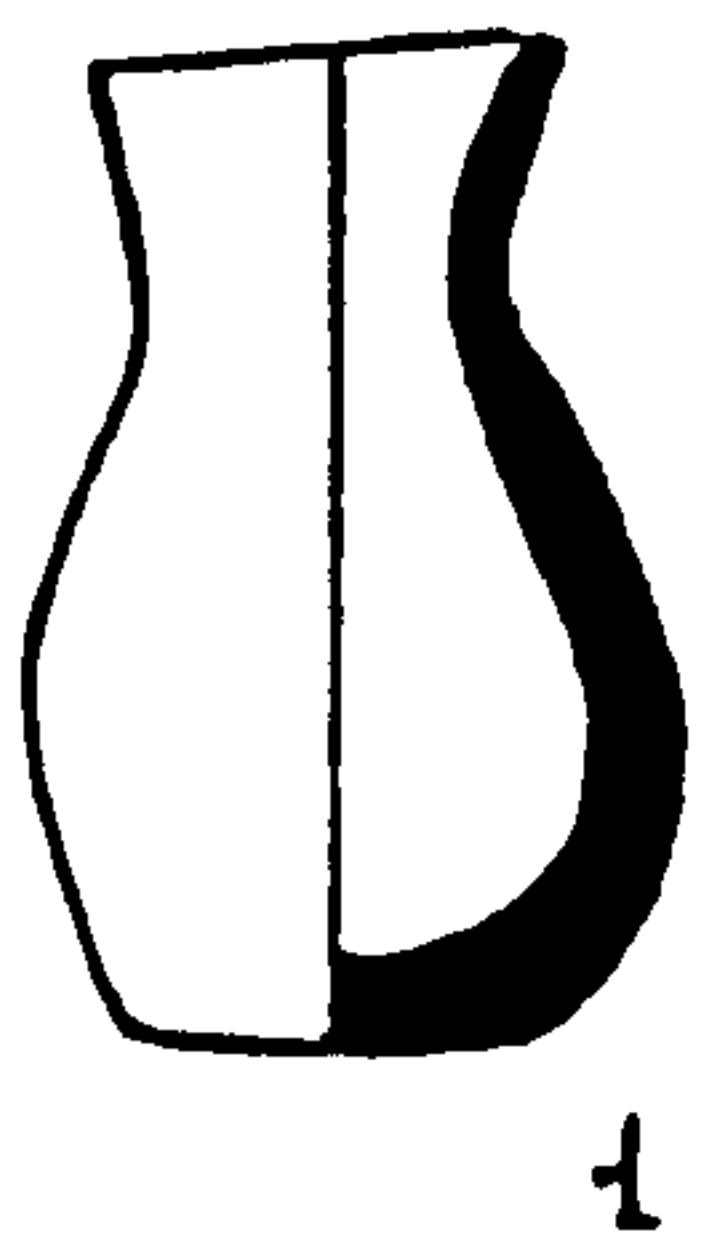
XXXIc



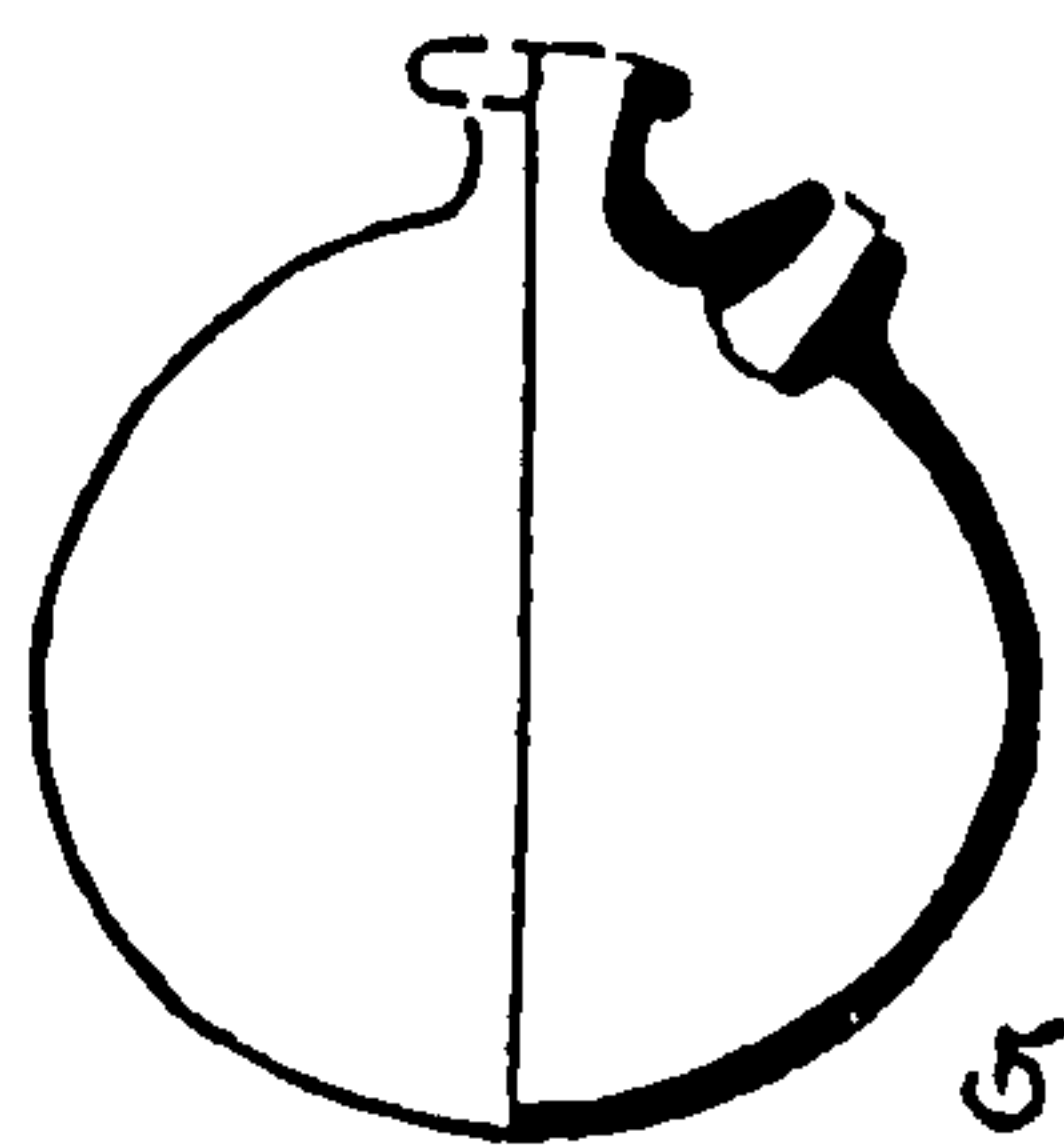
XXXIIIc



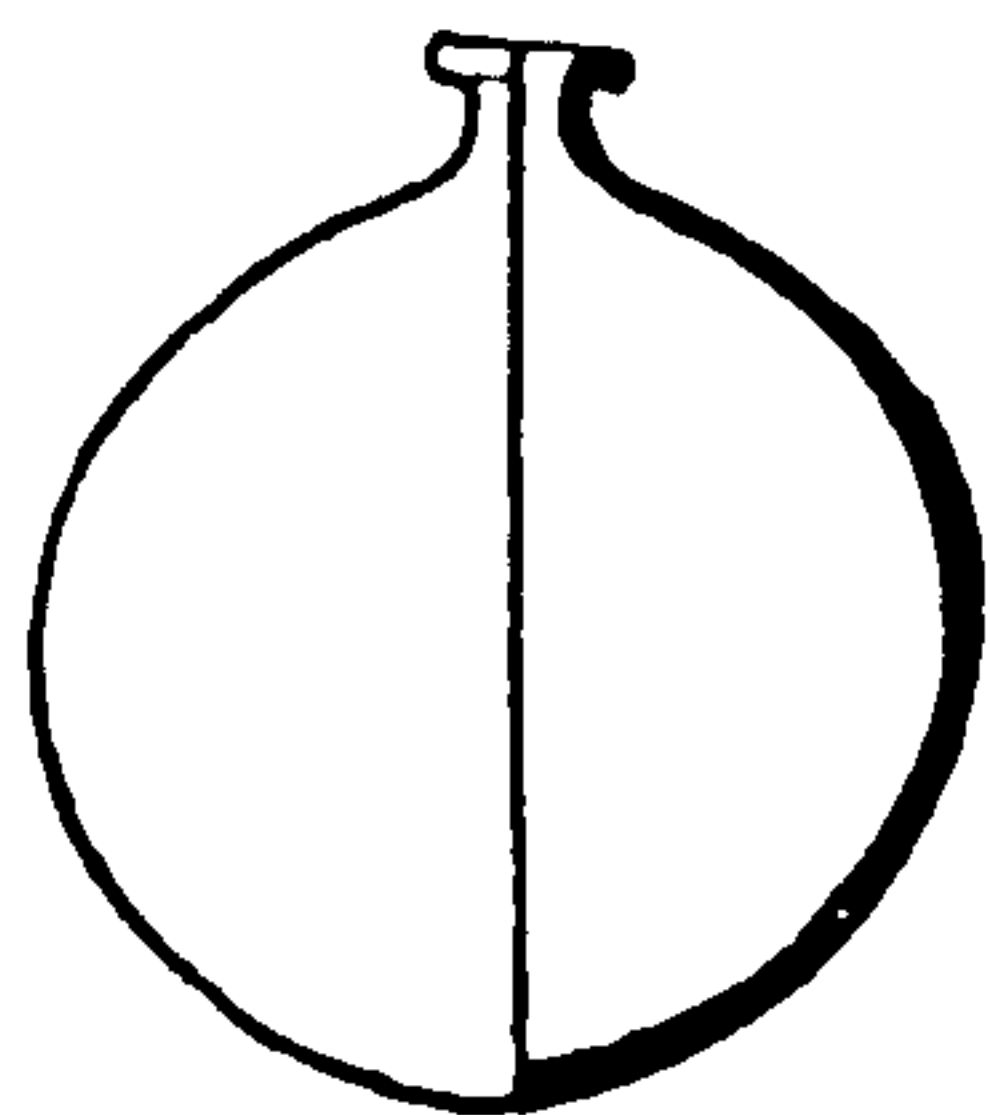
XXXIVc




XXXVc



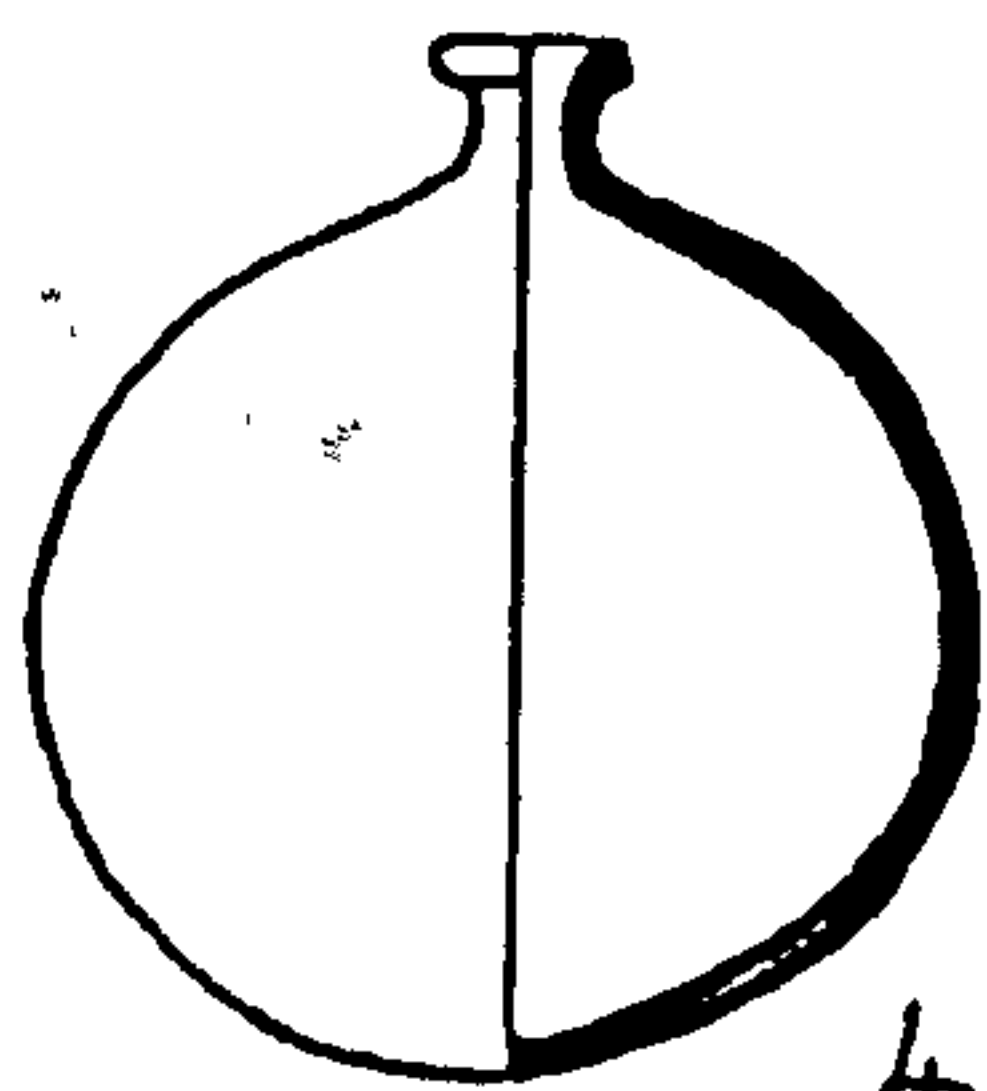
5




6



7

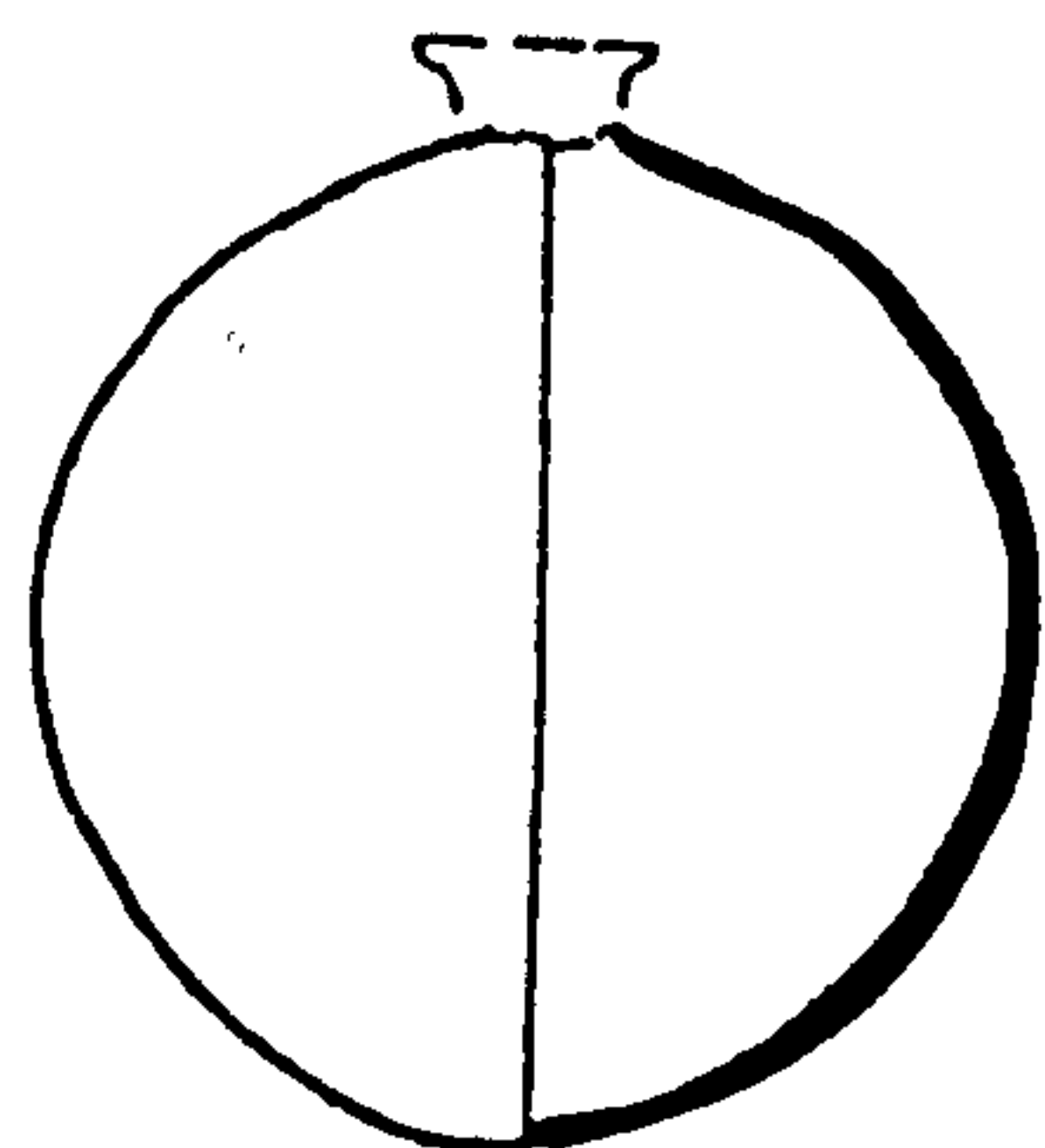


4



1

2

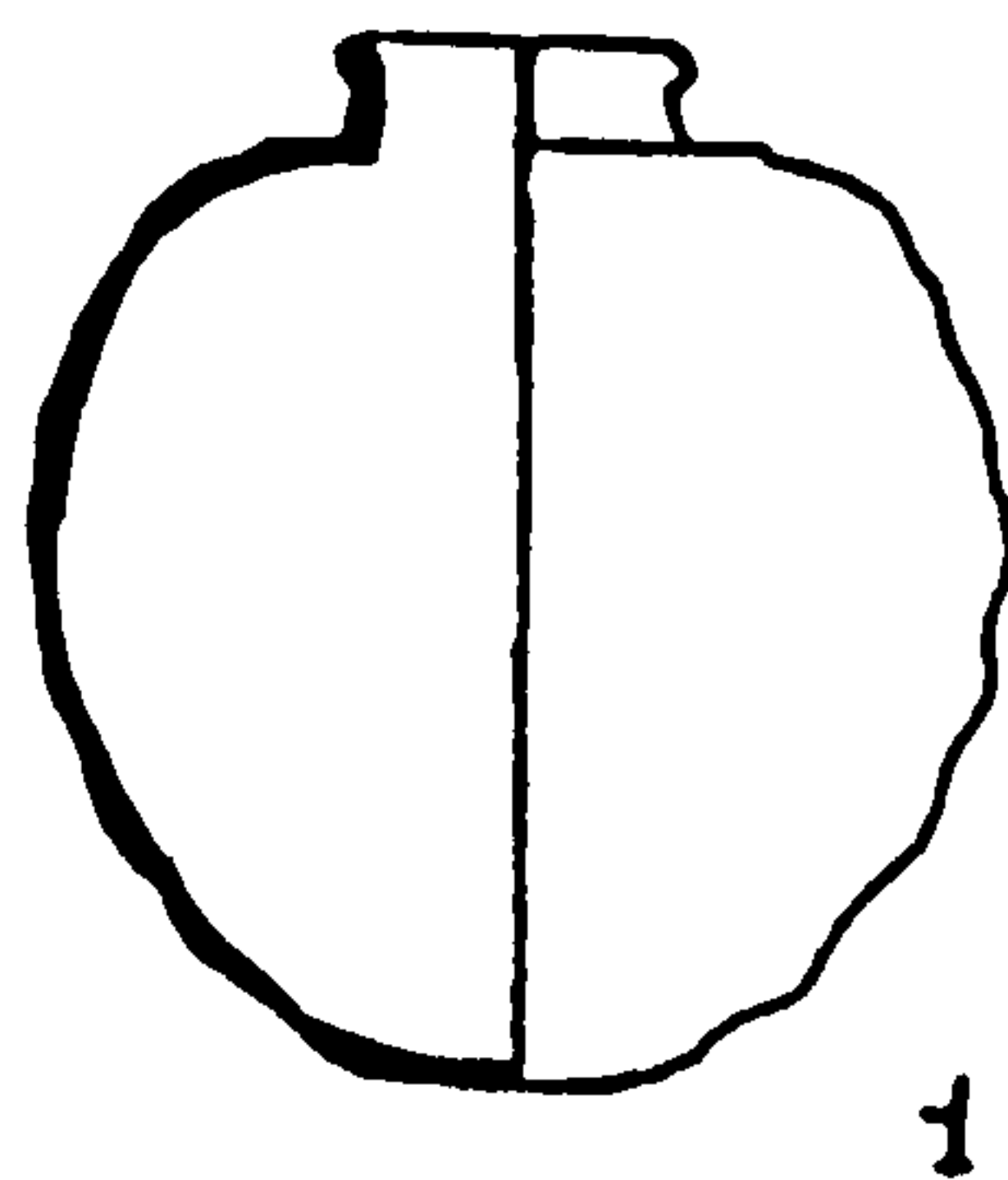
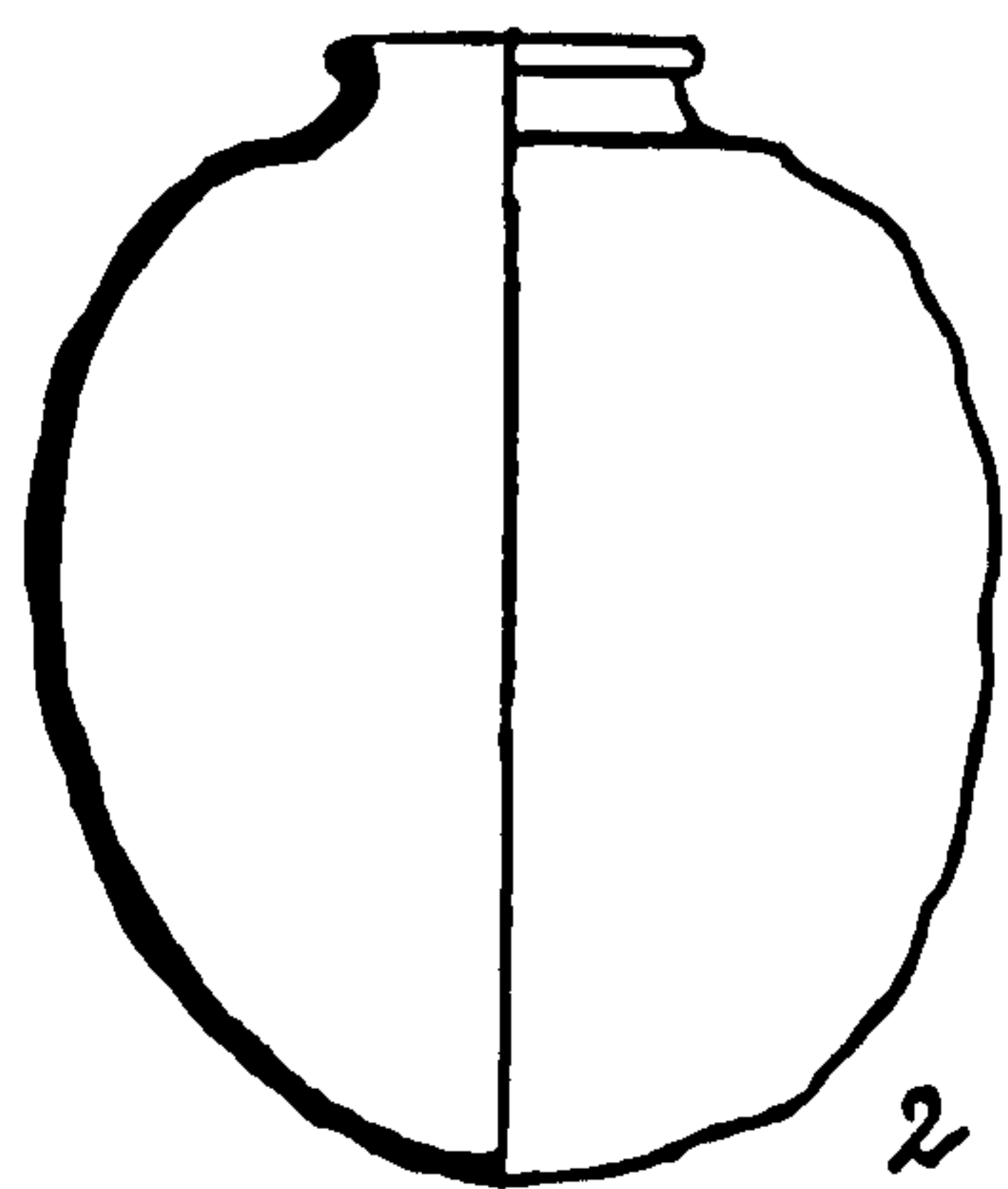


3

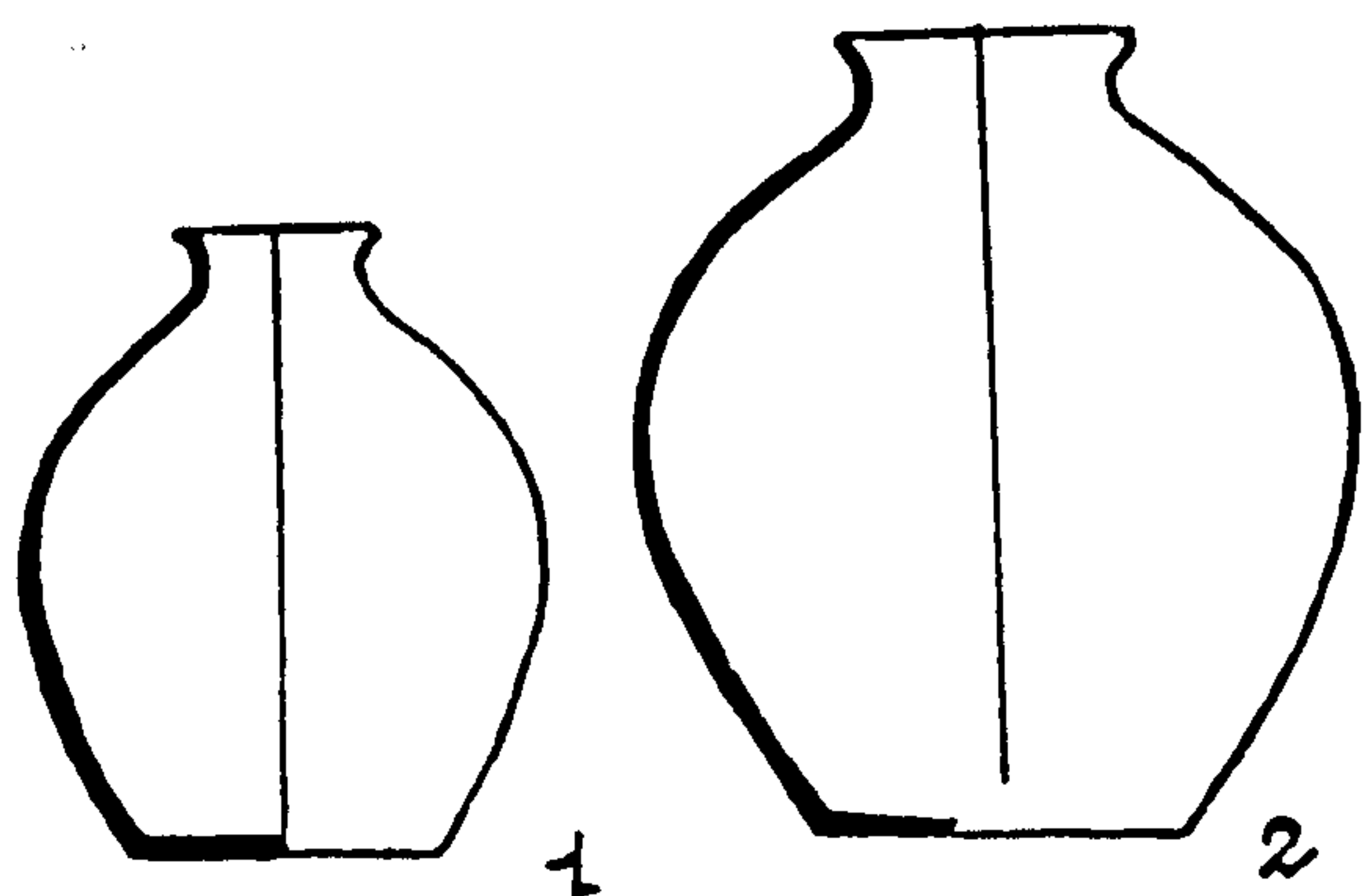


1a

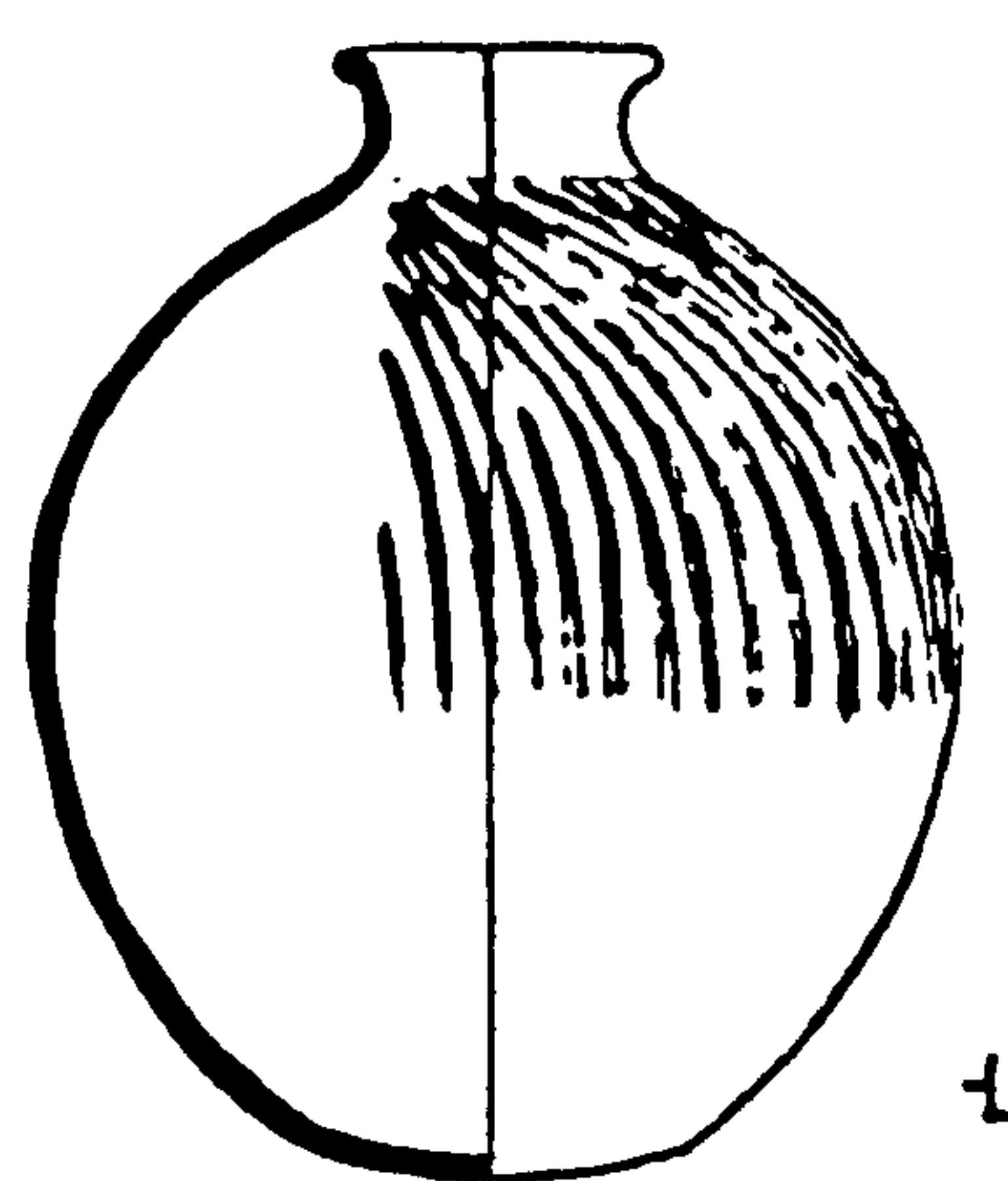
XXXVIc




XXXVIIc




XXXVIIc, I



1

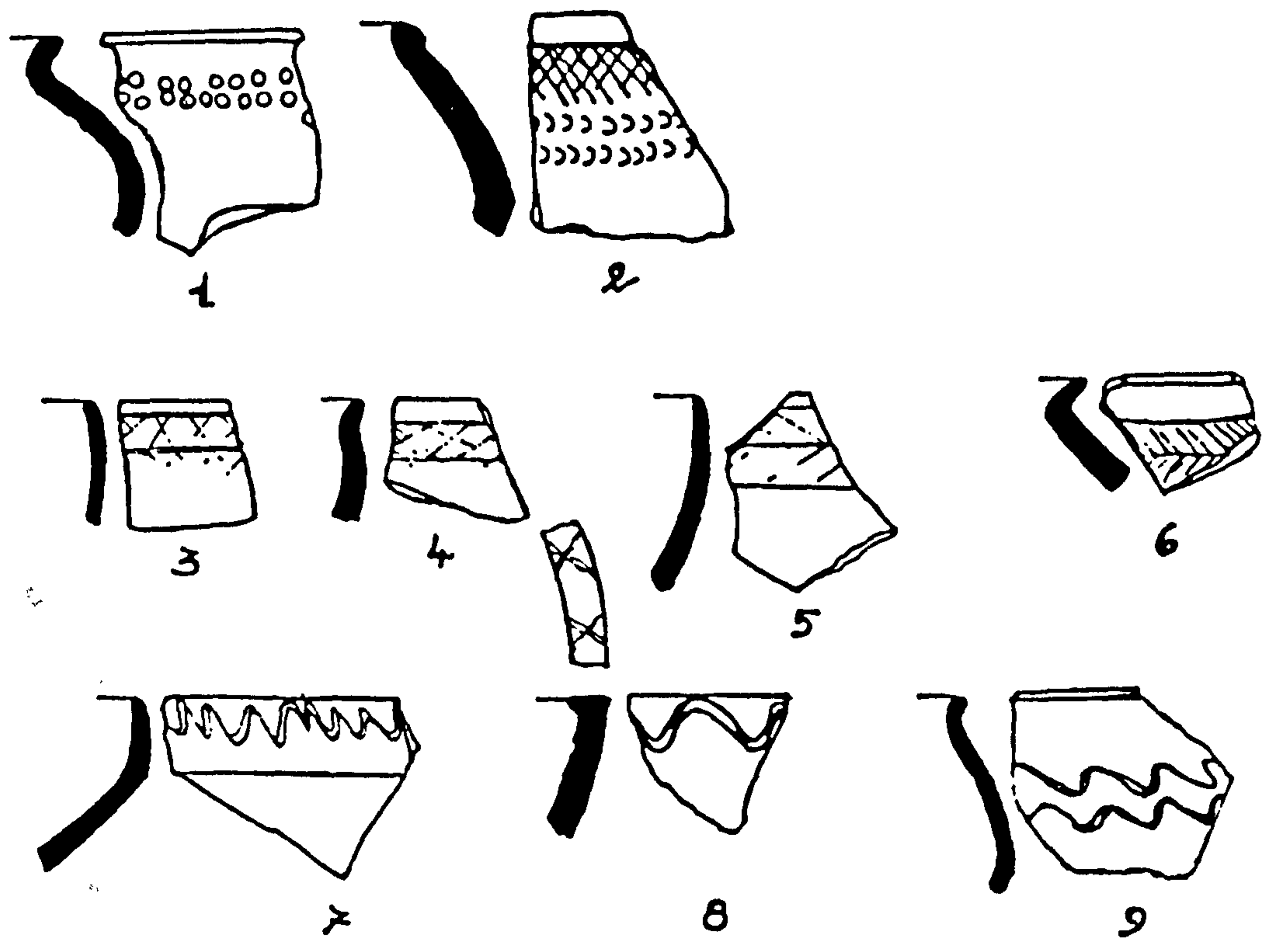


2


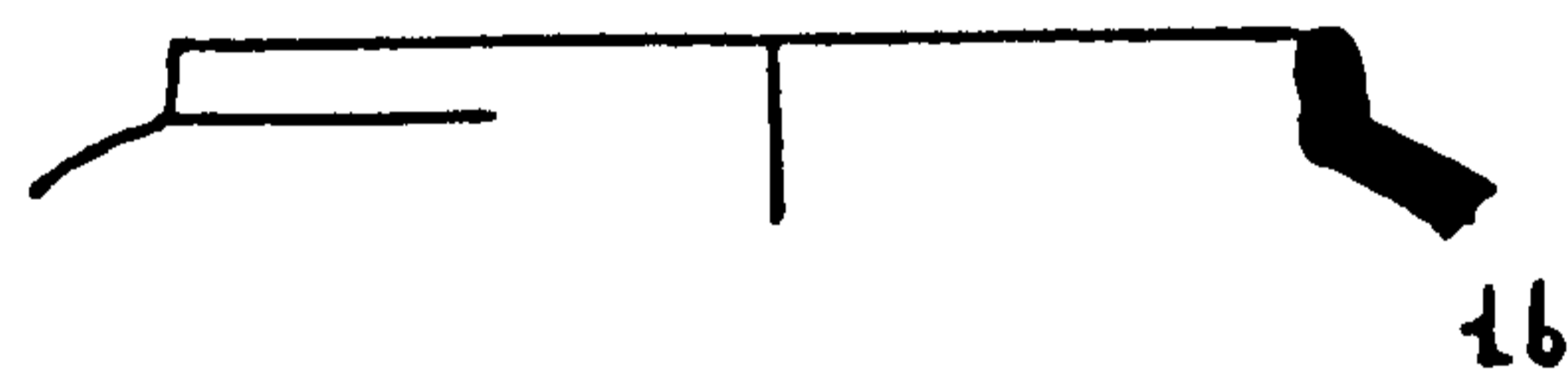
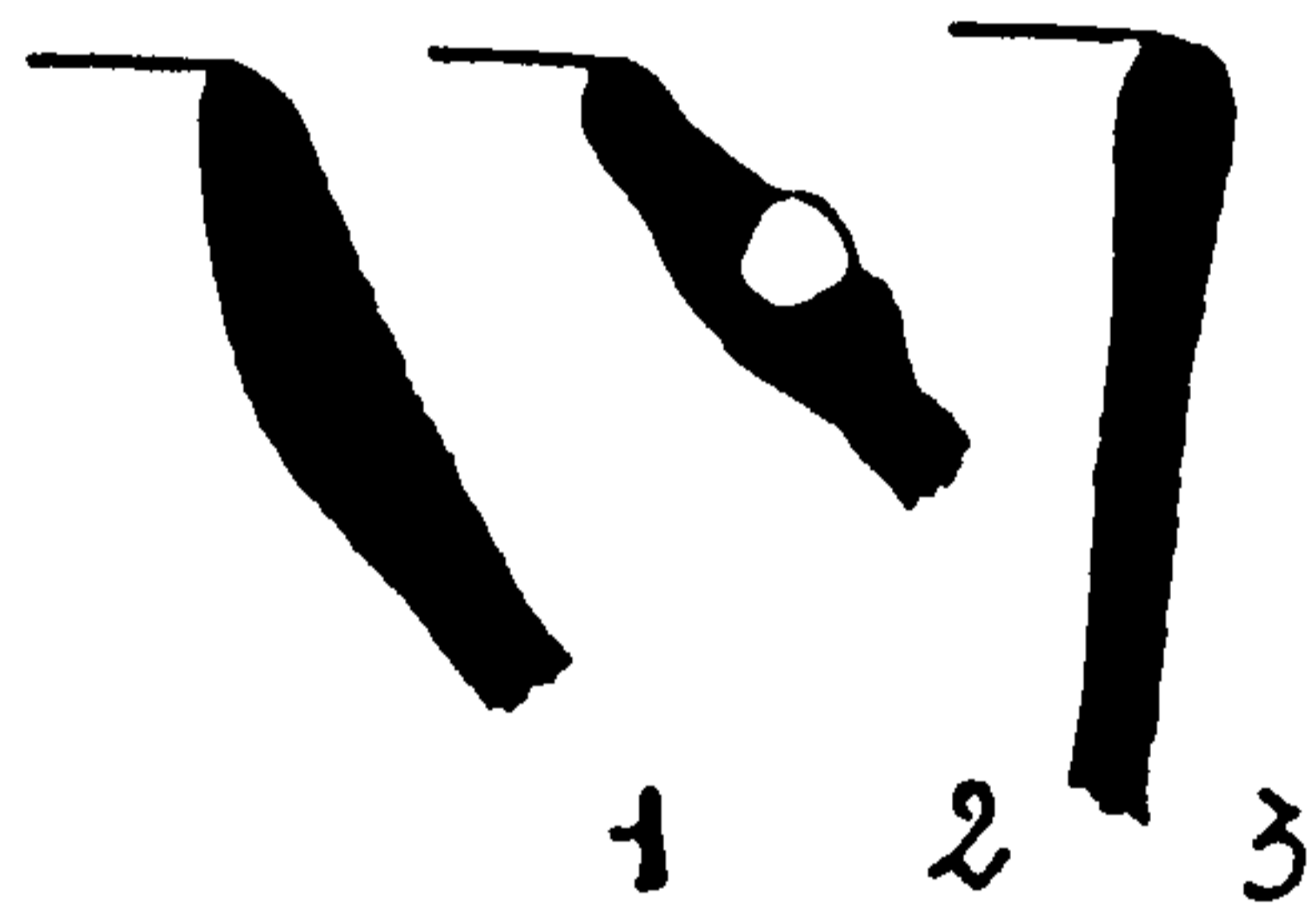


3

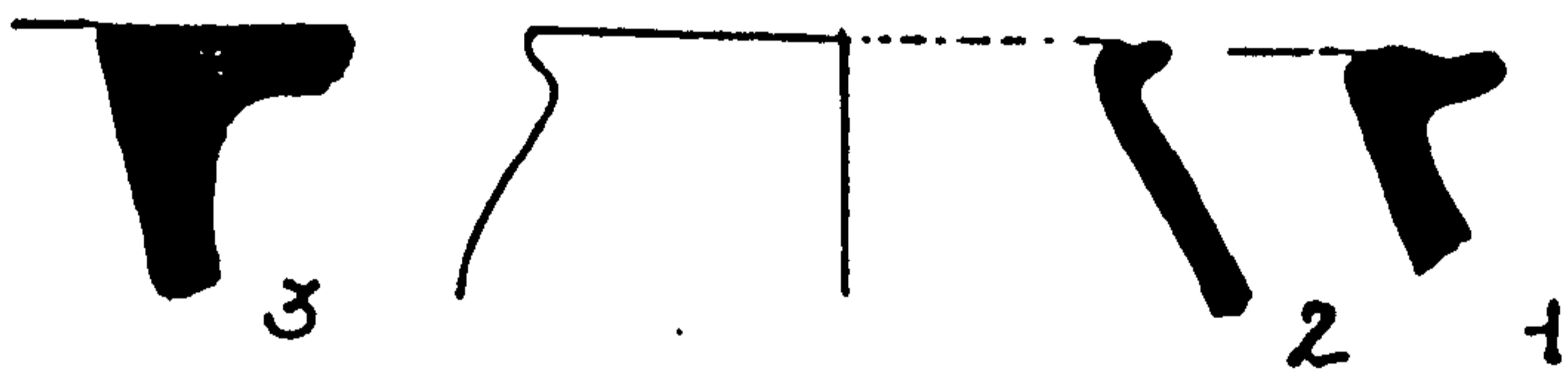
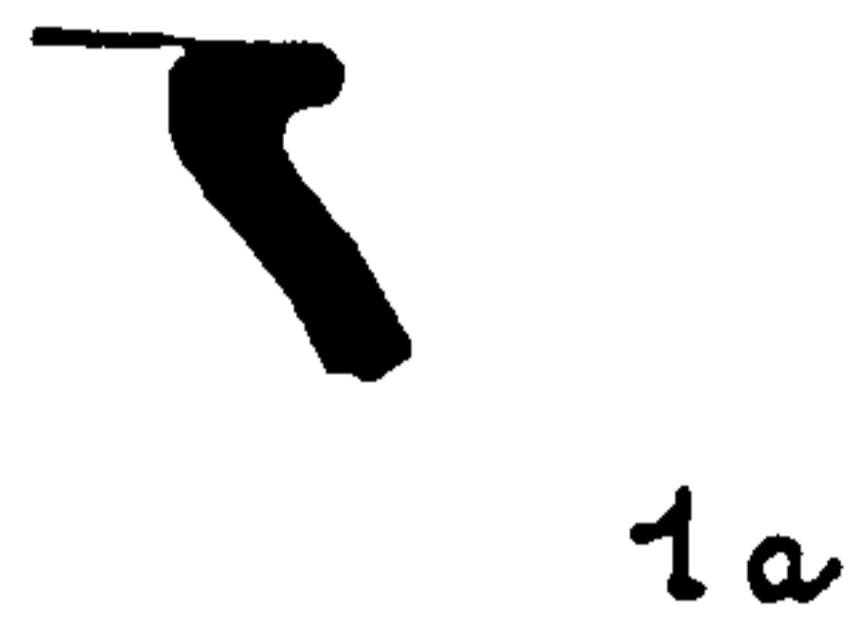

XXXVIIc, II



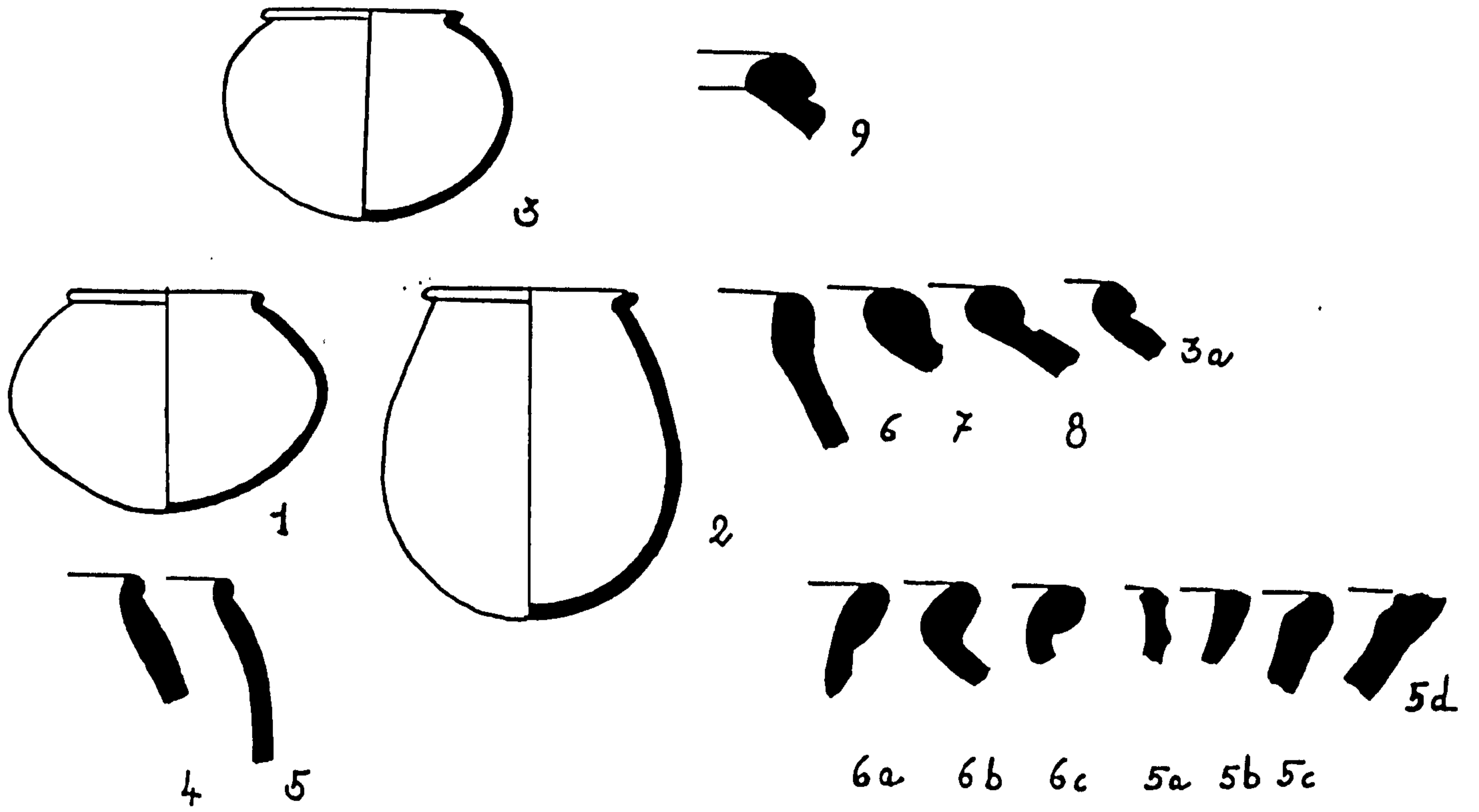
XXVIIIc




XXXIXc



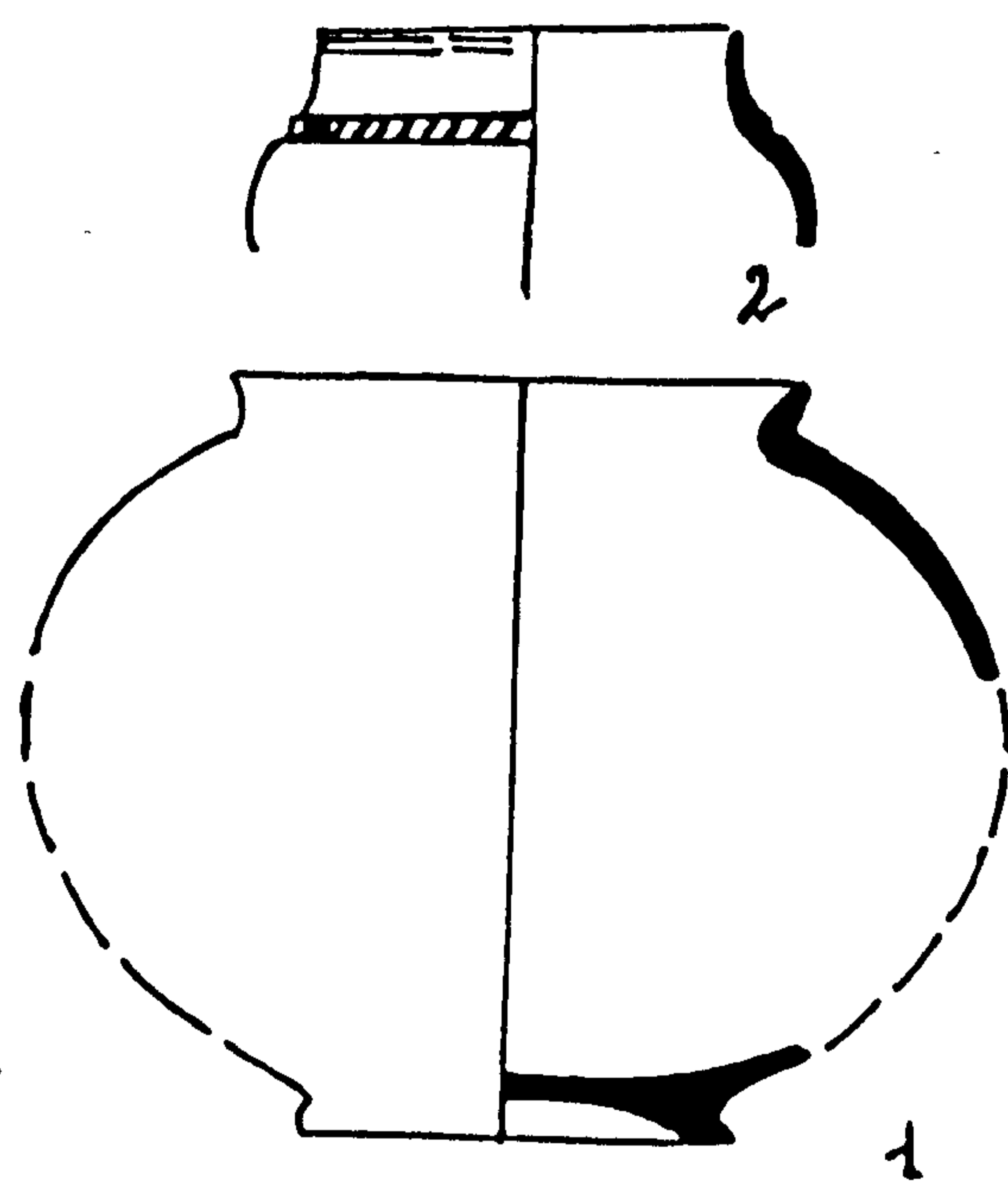
XIc



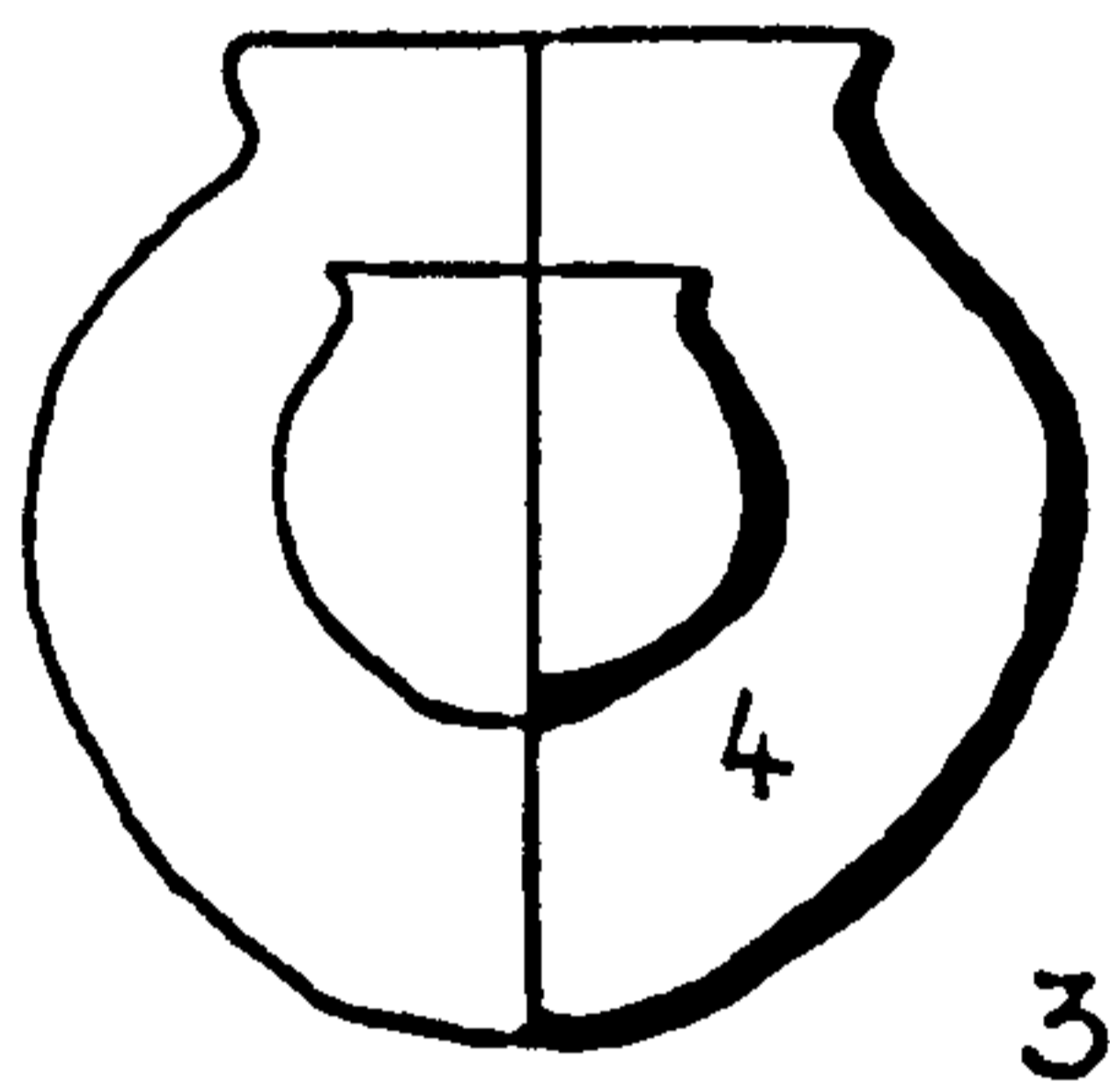
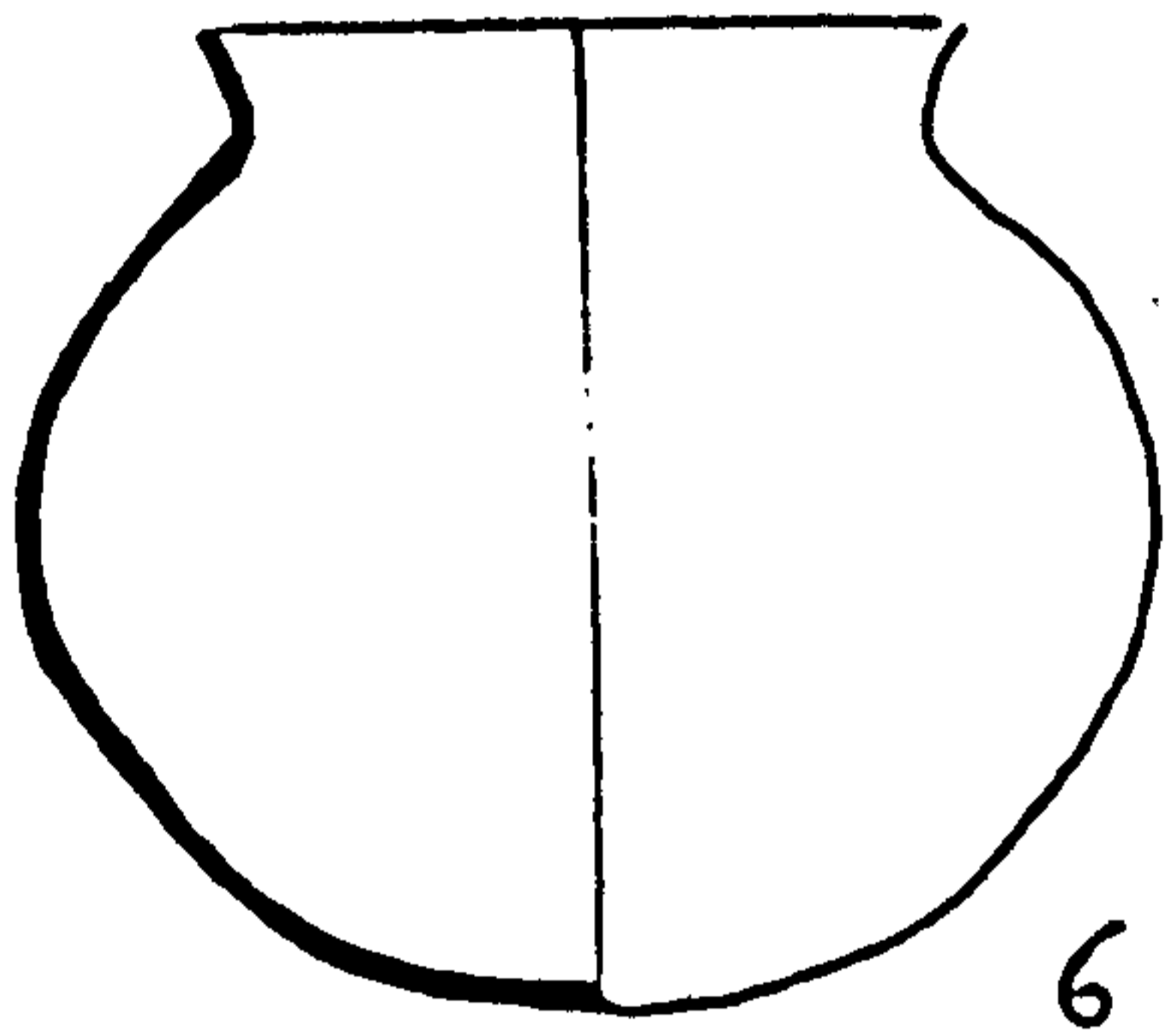
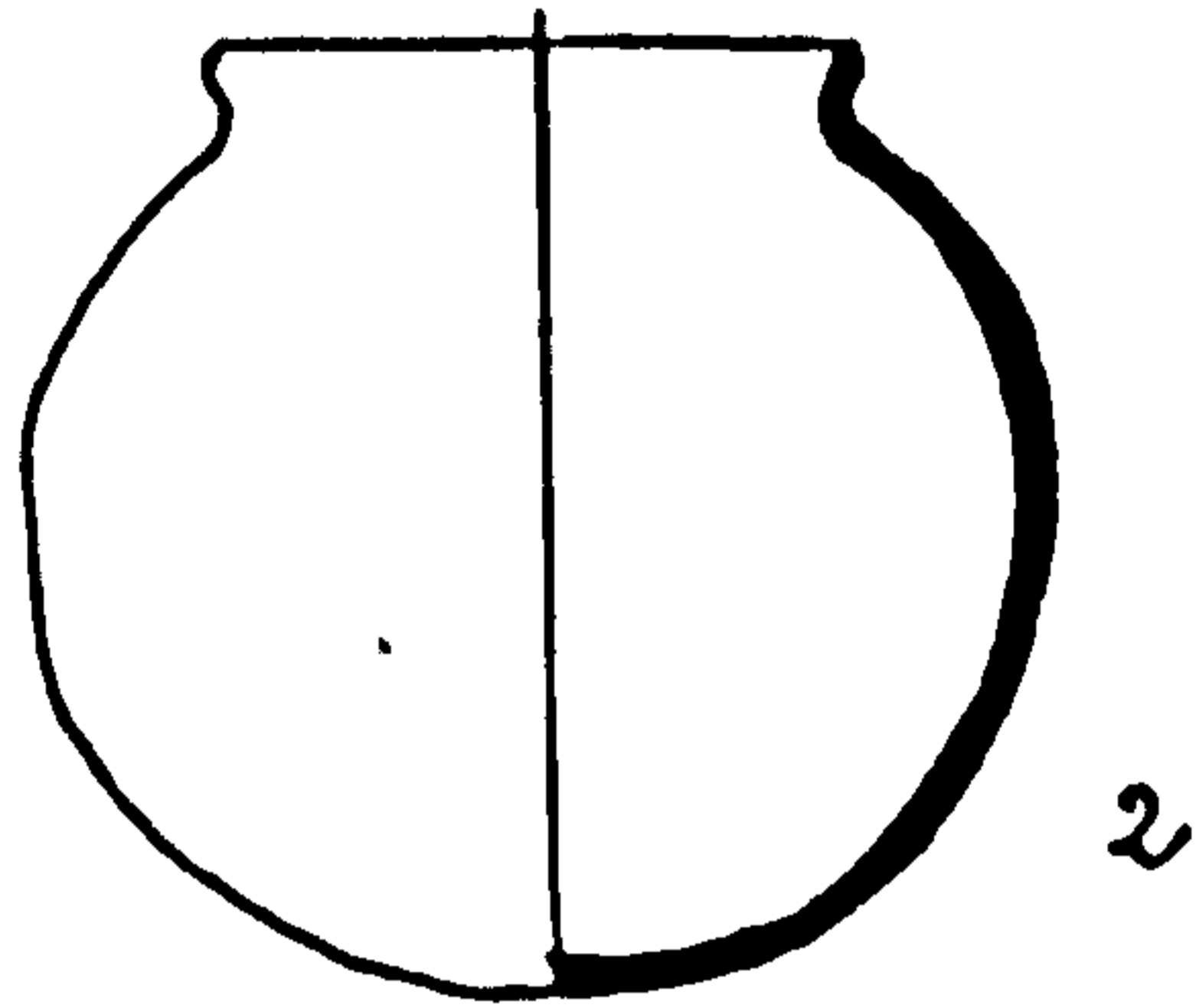
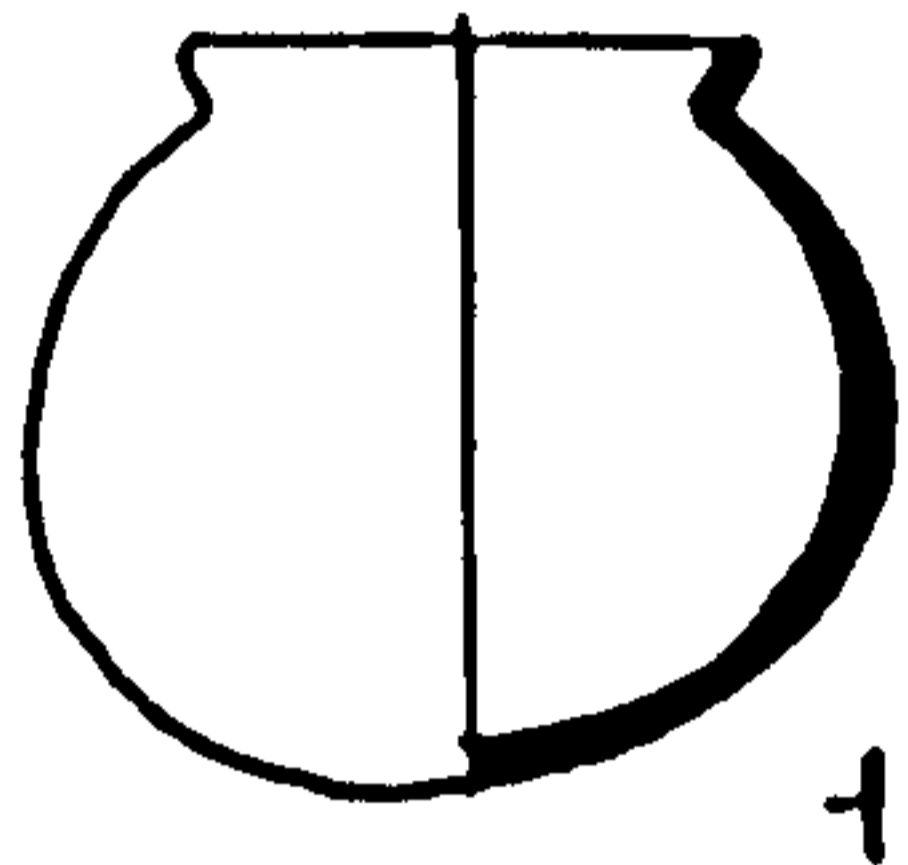
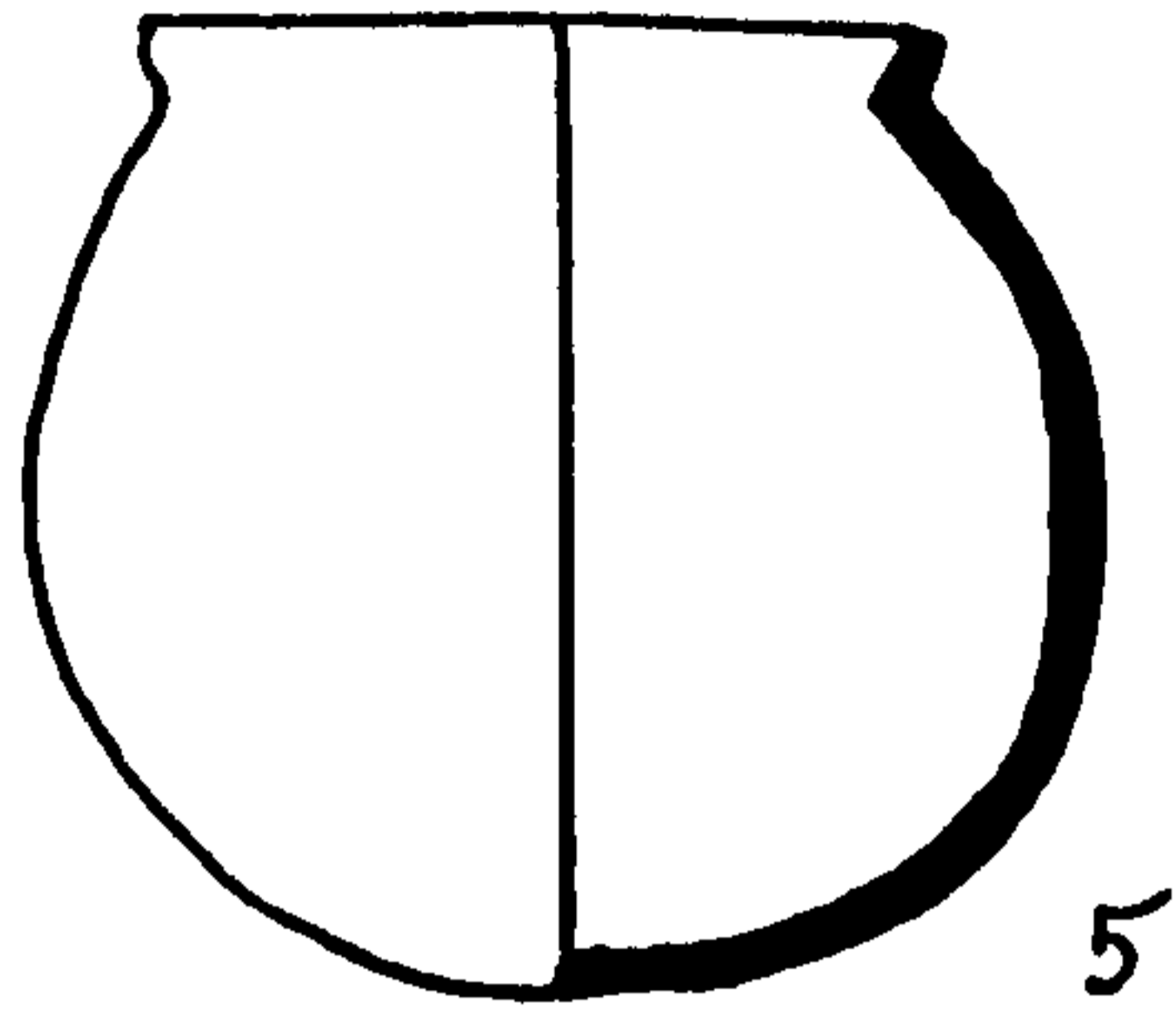
XLIc



XLIc

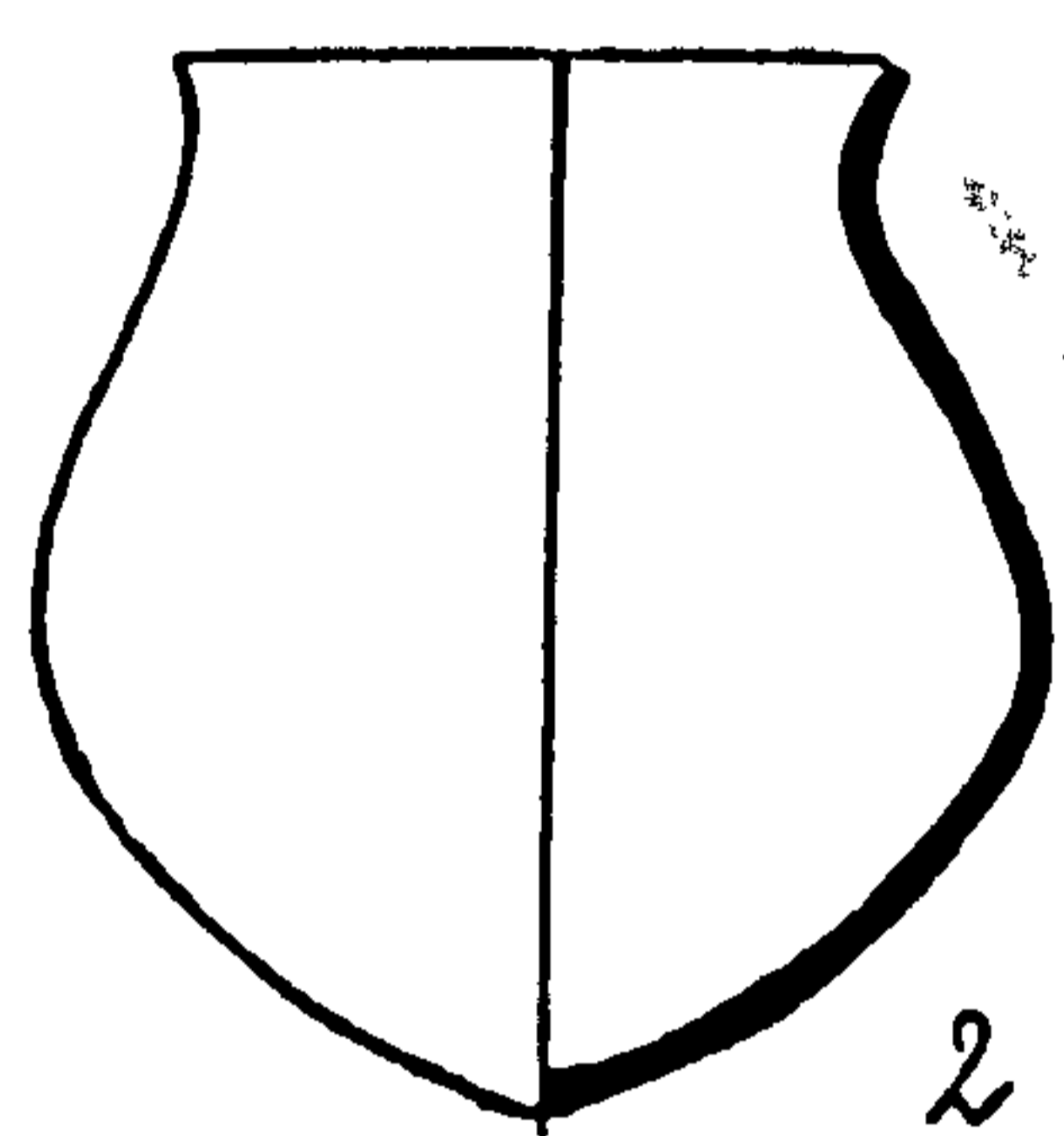


XLIIIc



4

XLIVc

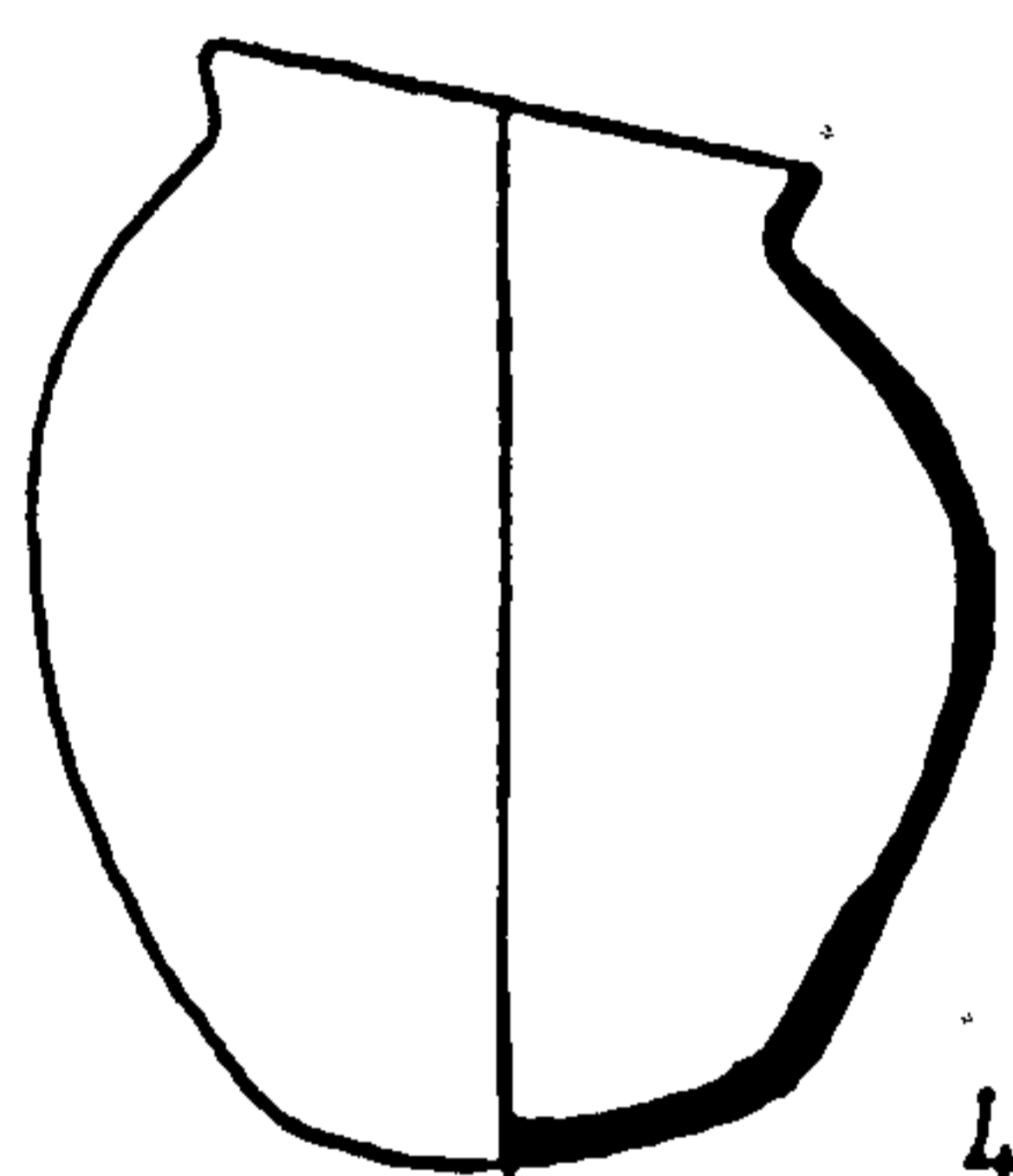


2

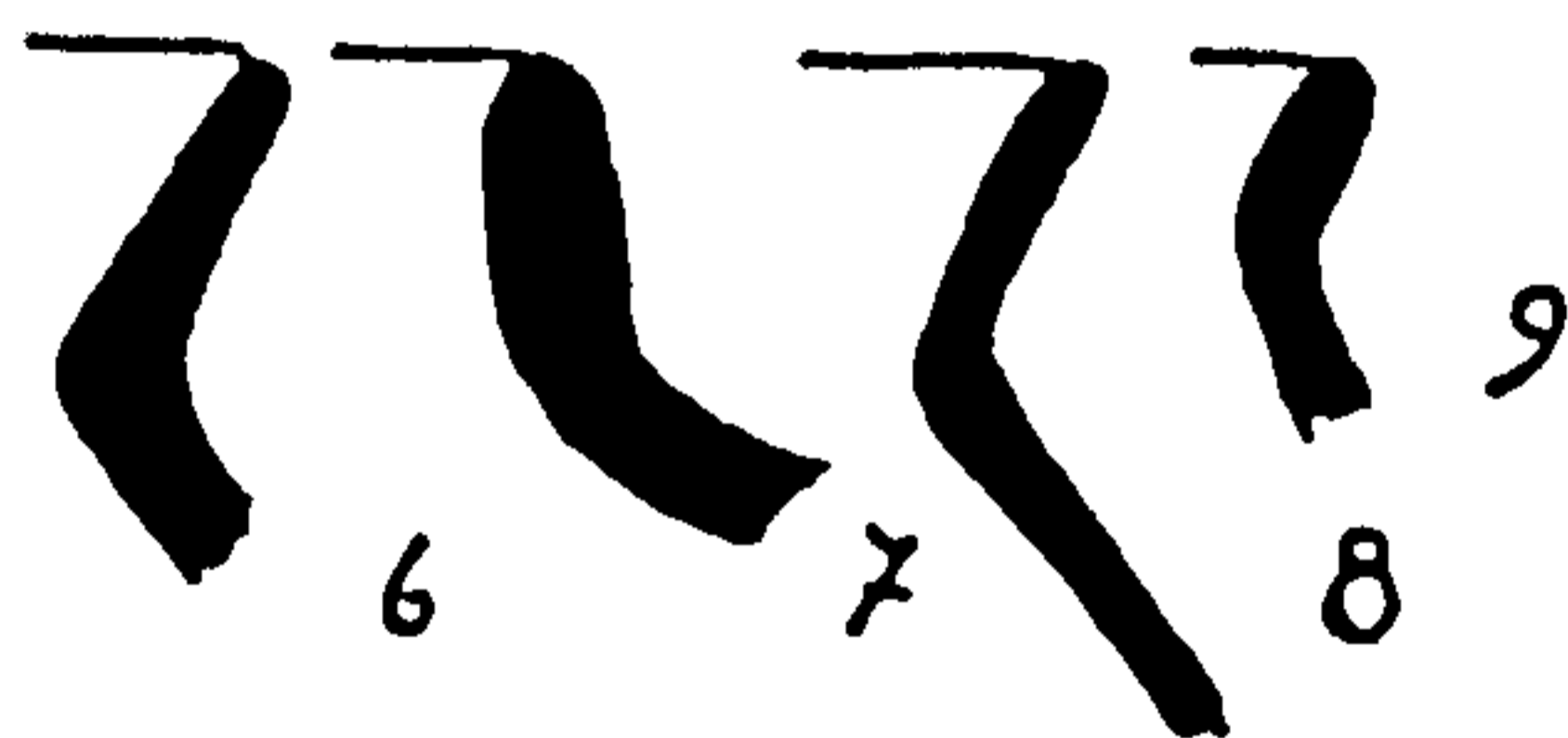


10

11 12



4



6

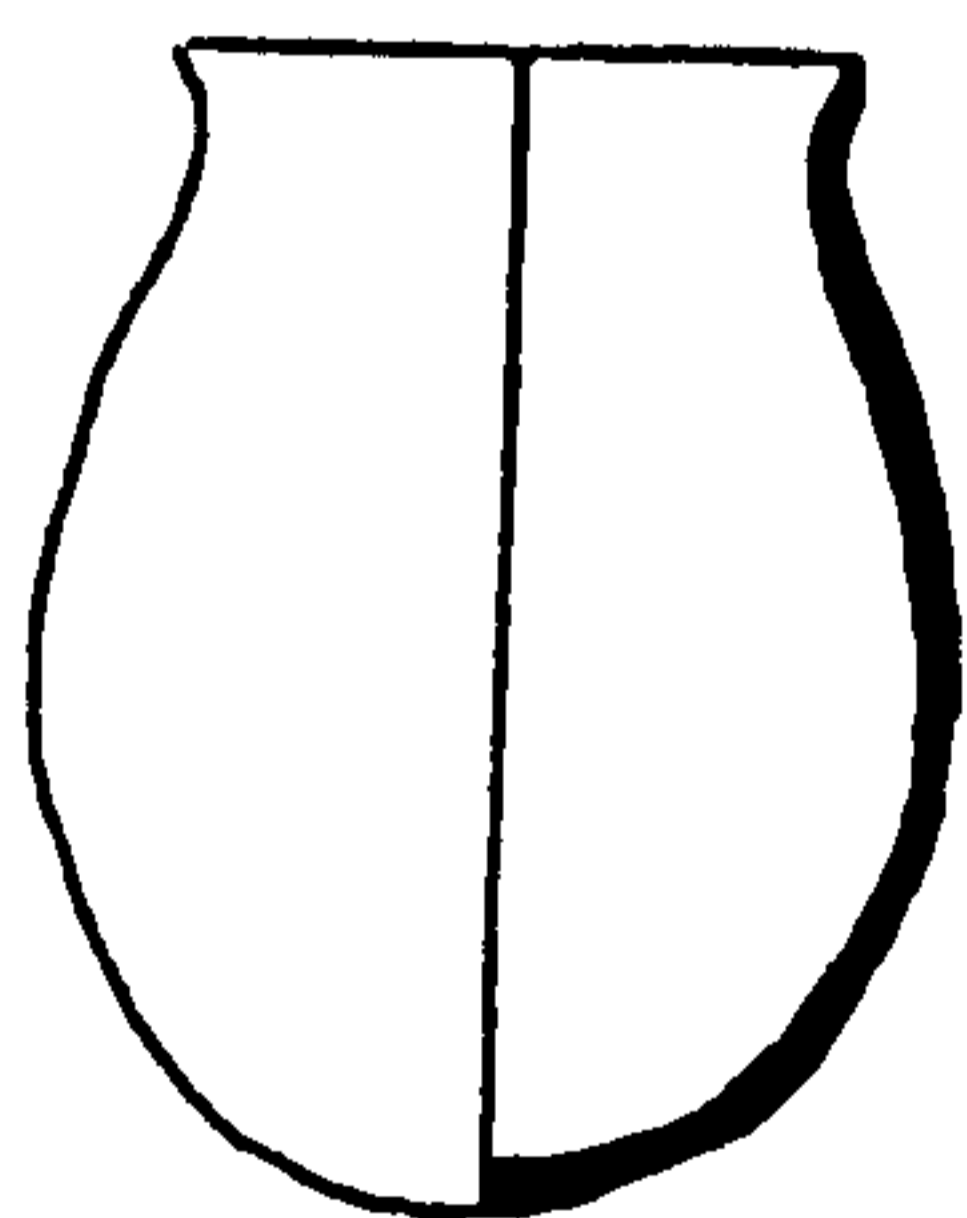
7

8

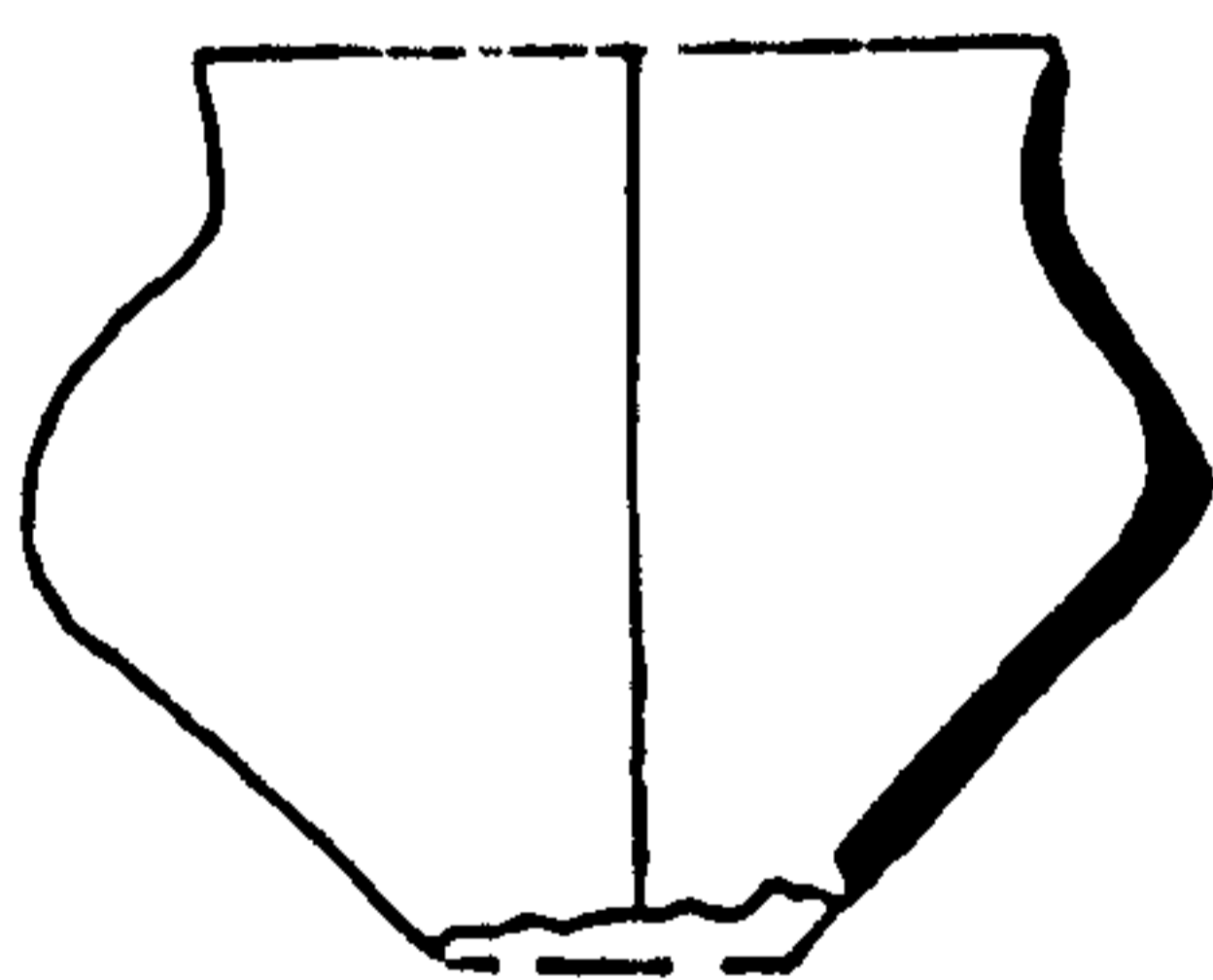
9



1

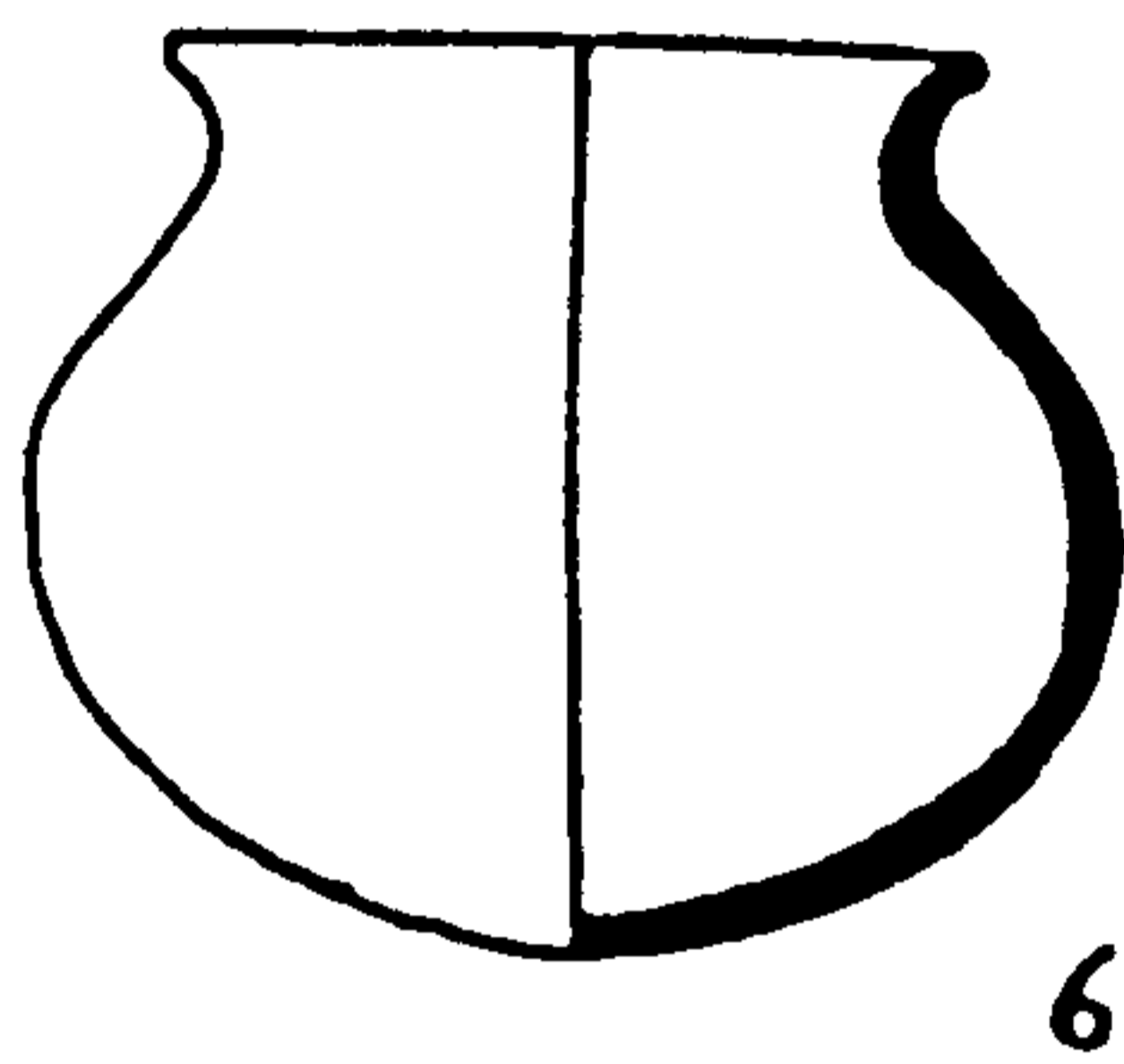
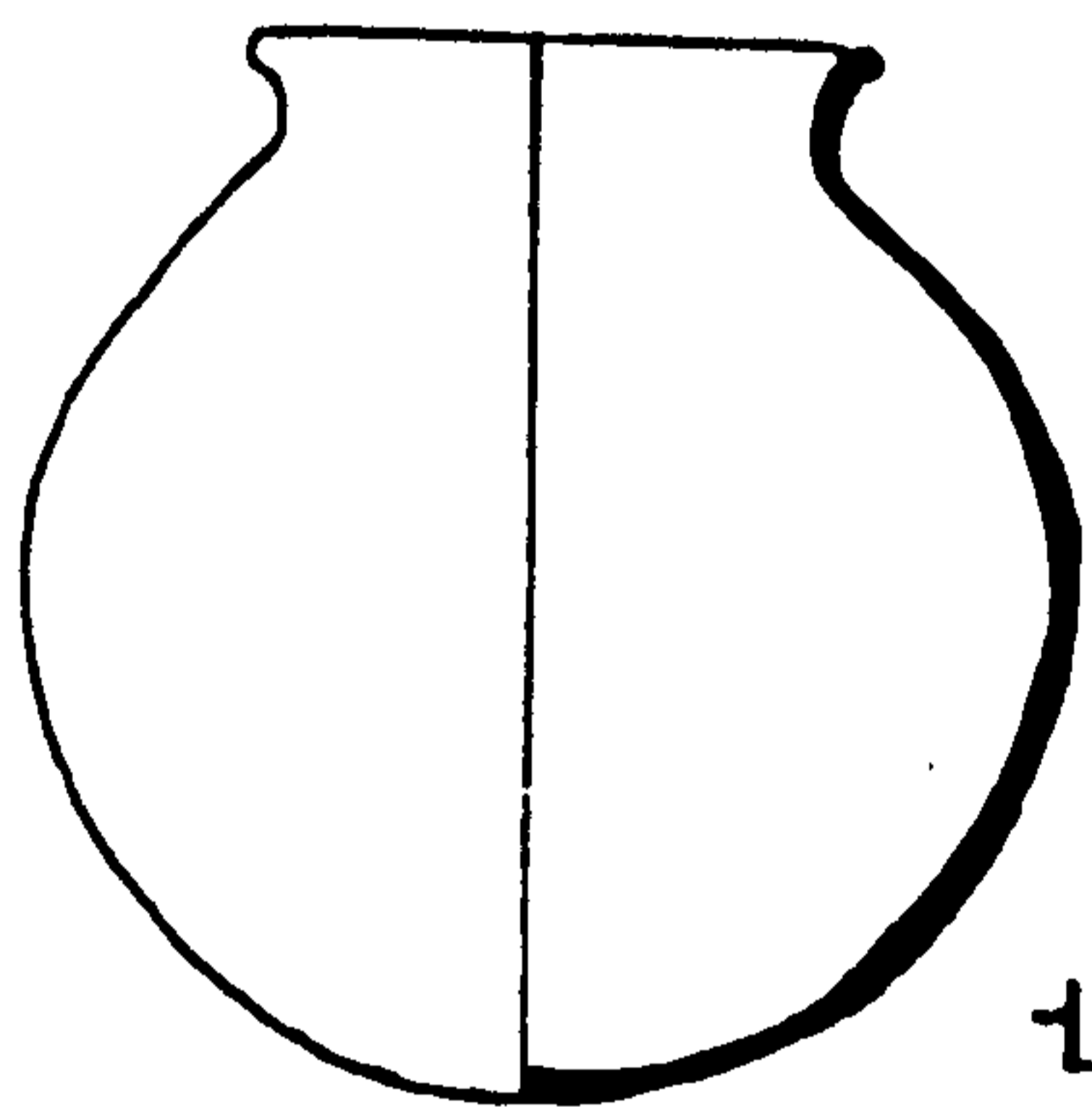
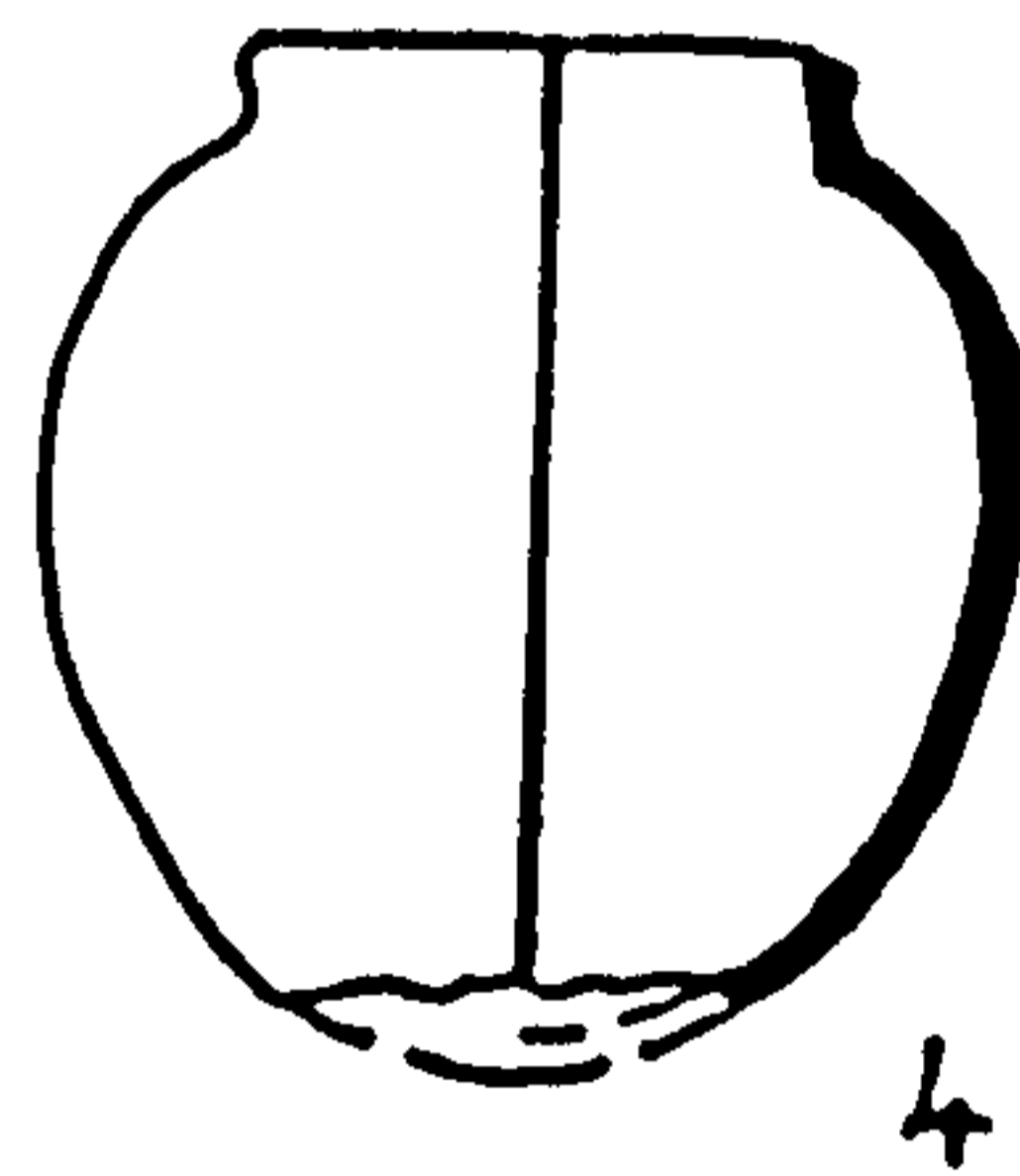
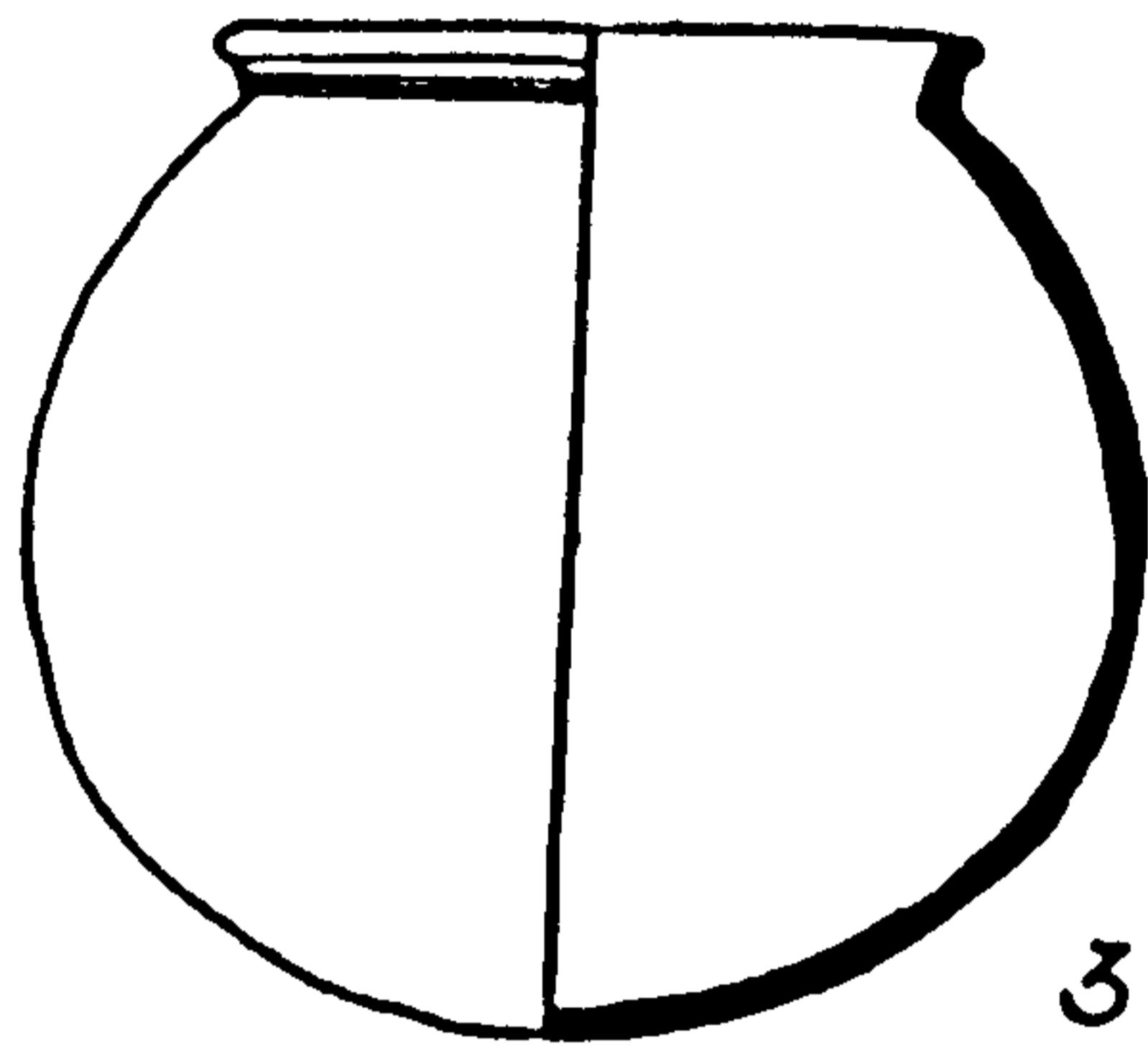
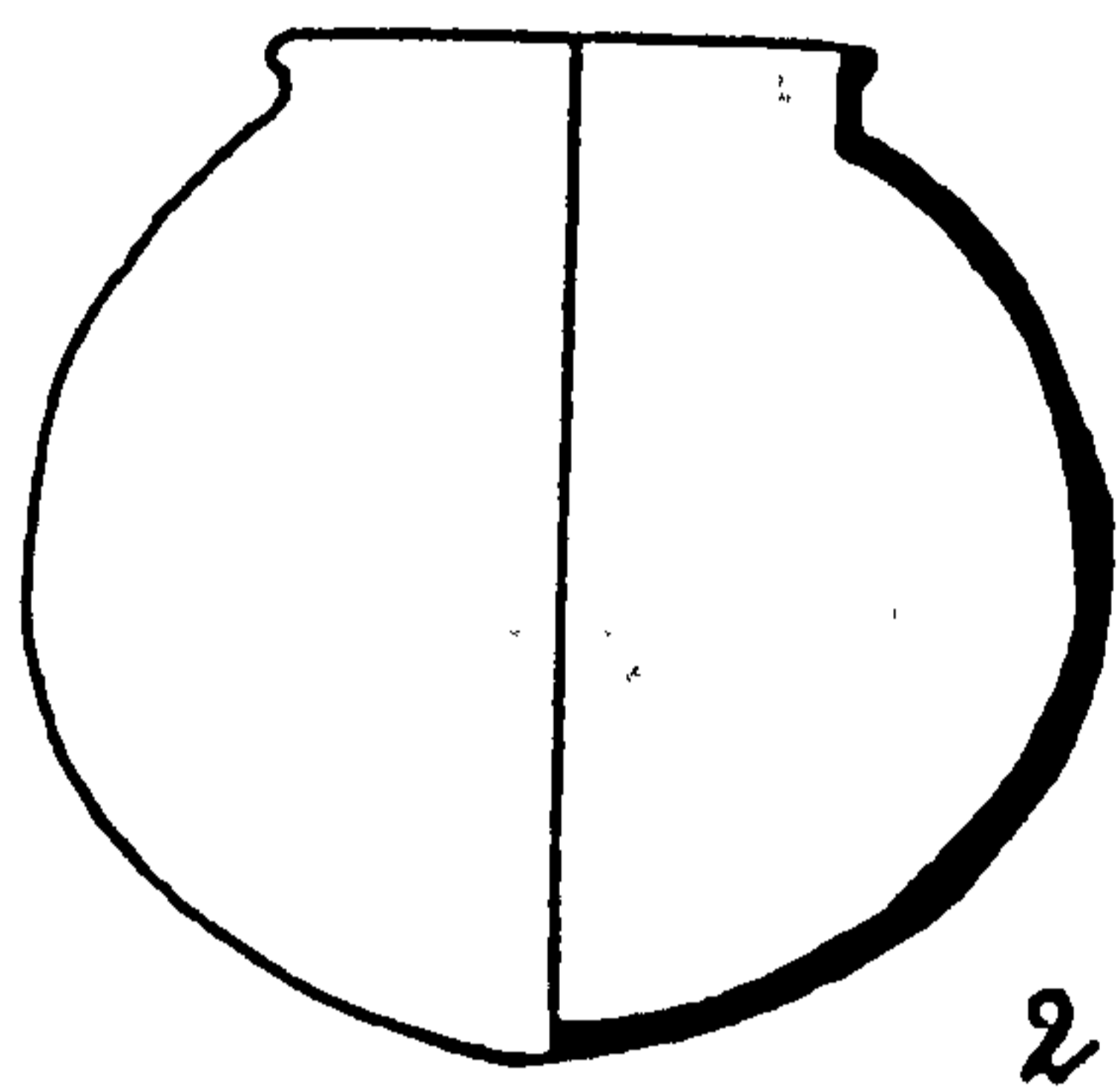
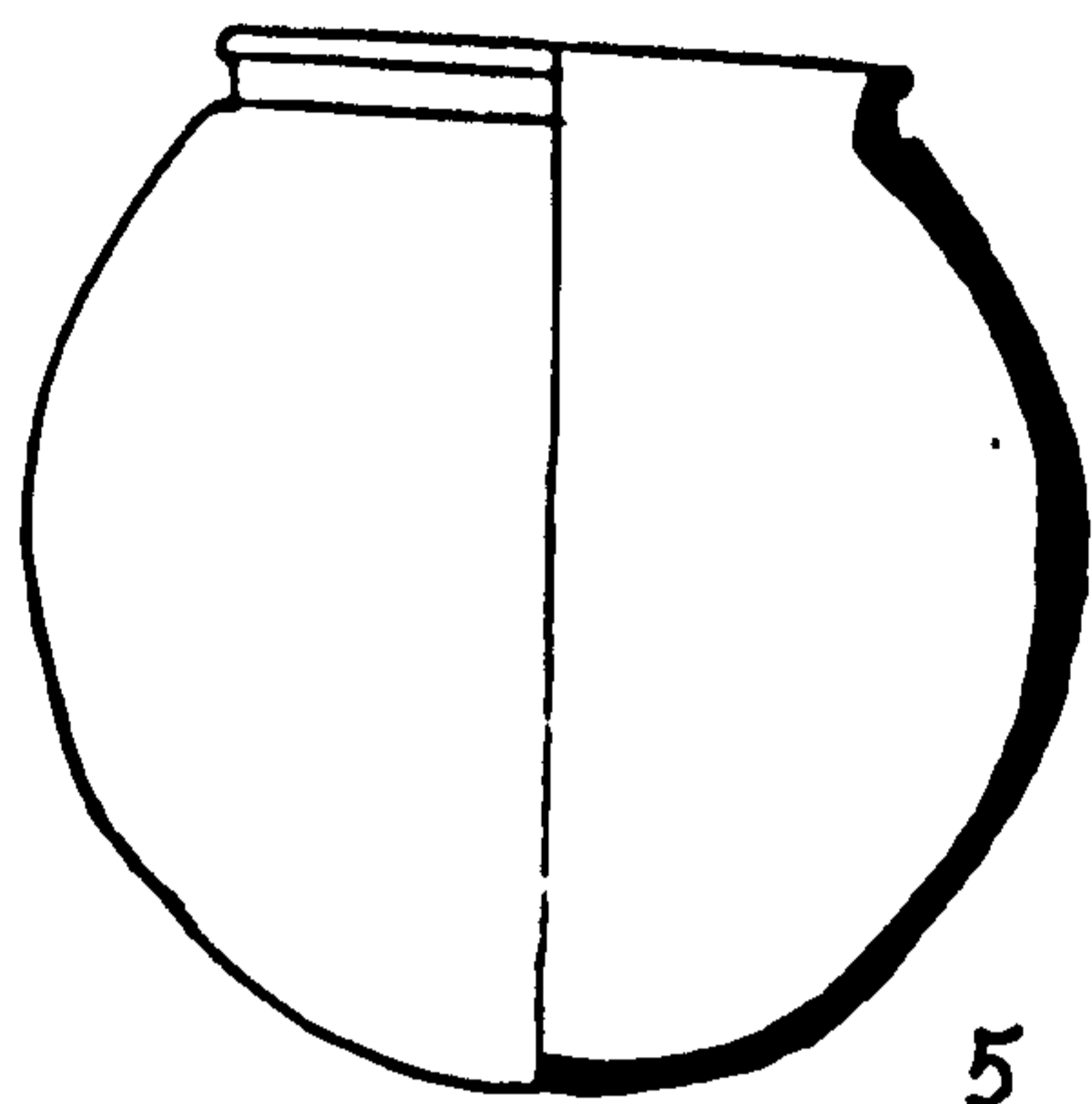


5


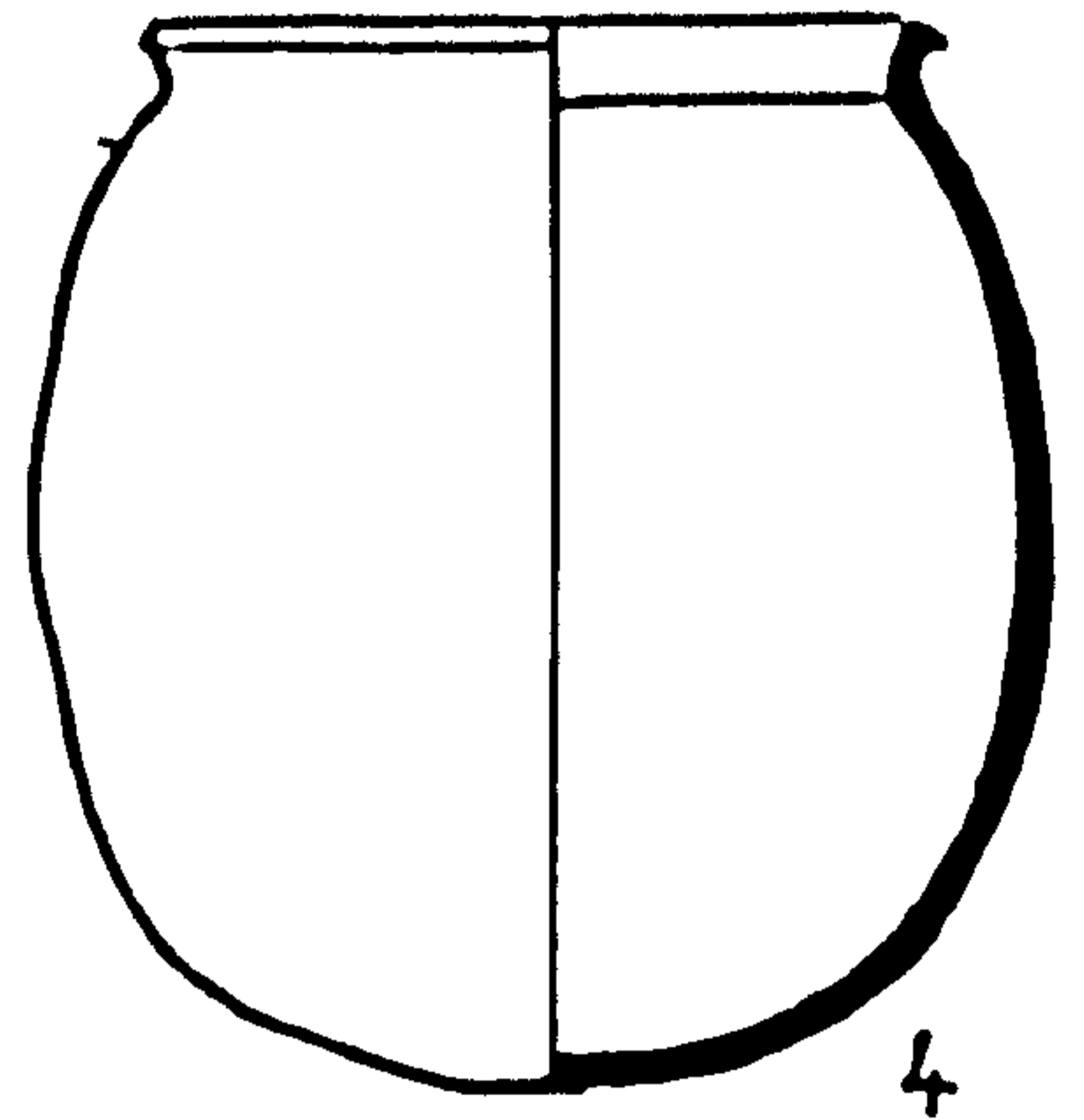
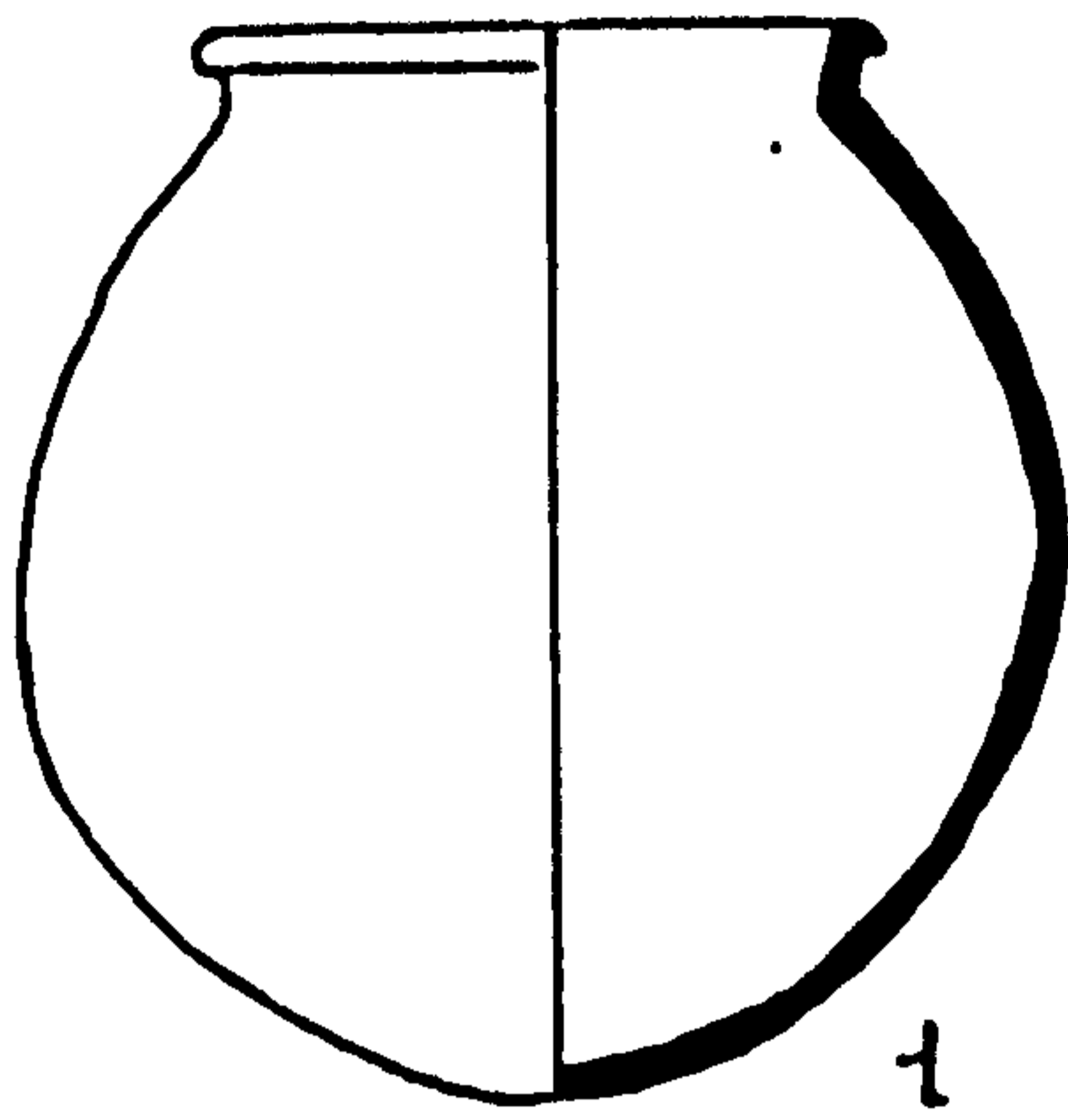
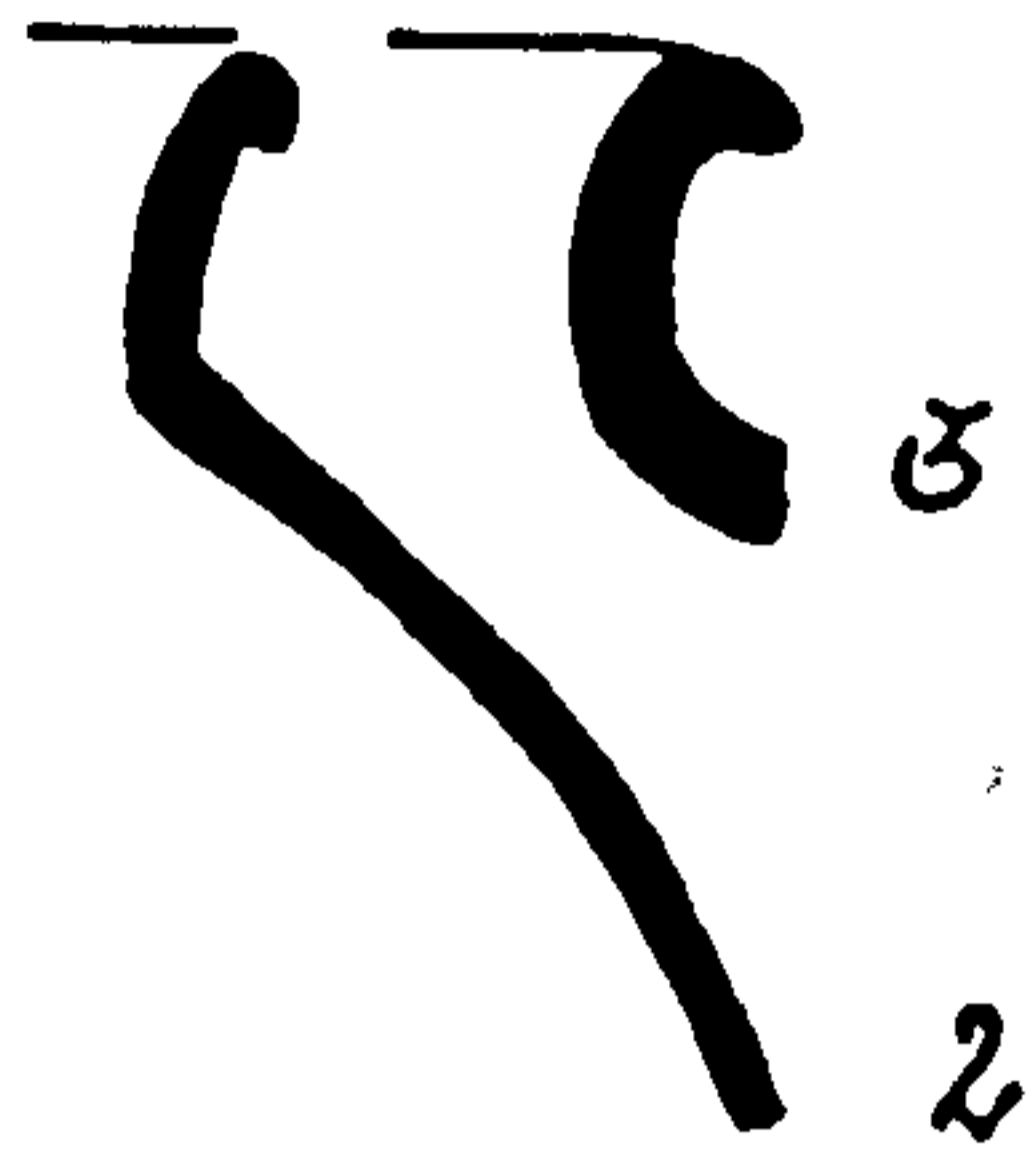


3

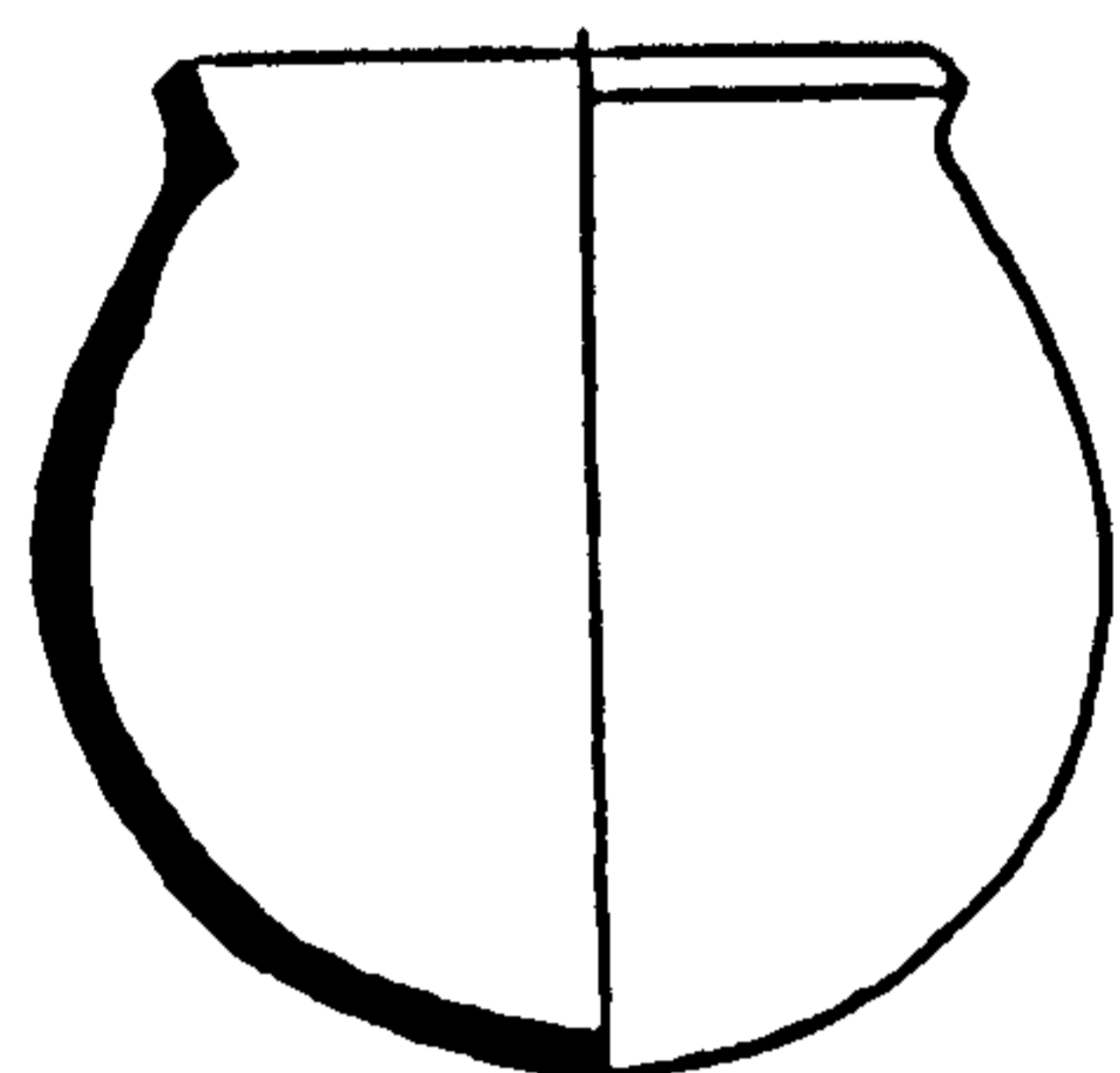
XLVc




XLVIc



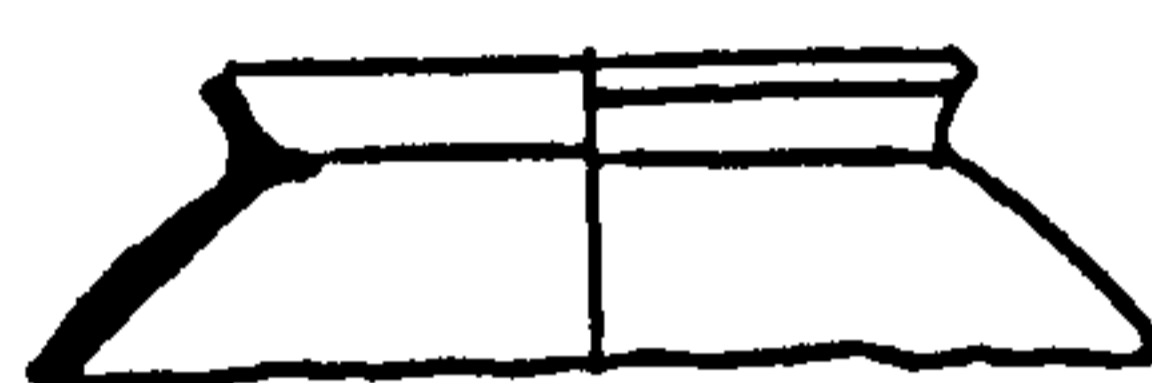
XLVIc




2



4




1



3

XLVIIIc

XLIXc



1



3



4




2




3



4



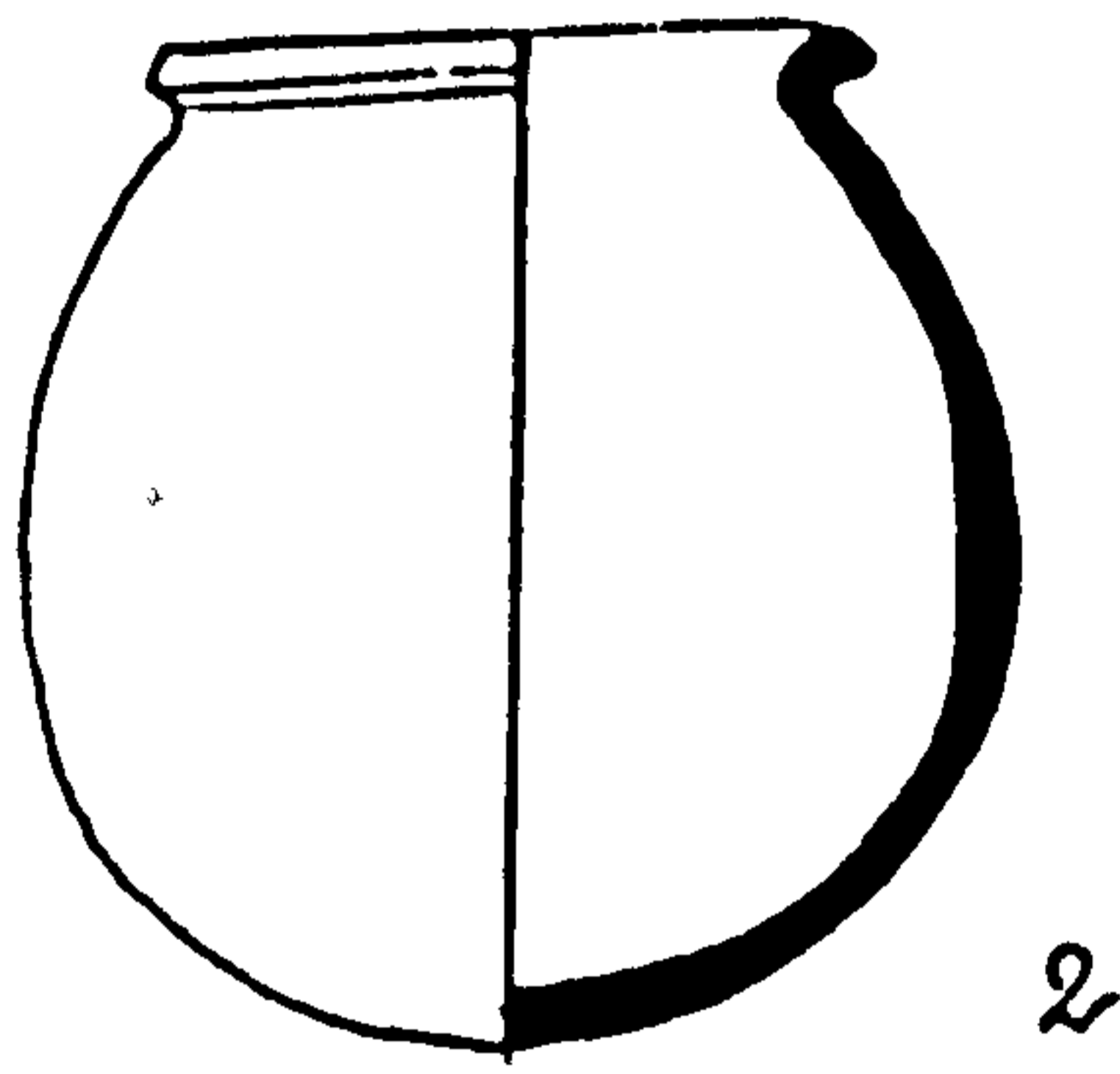
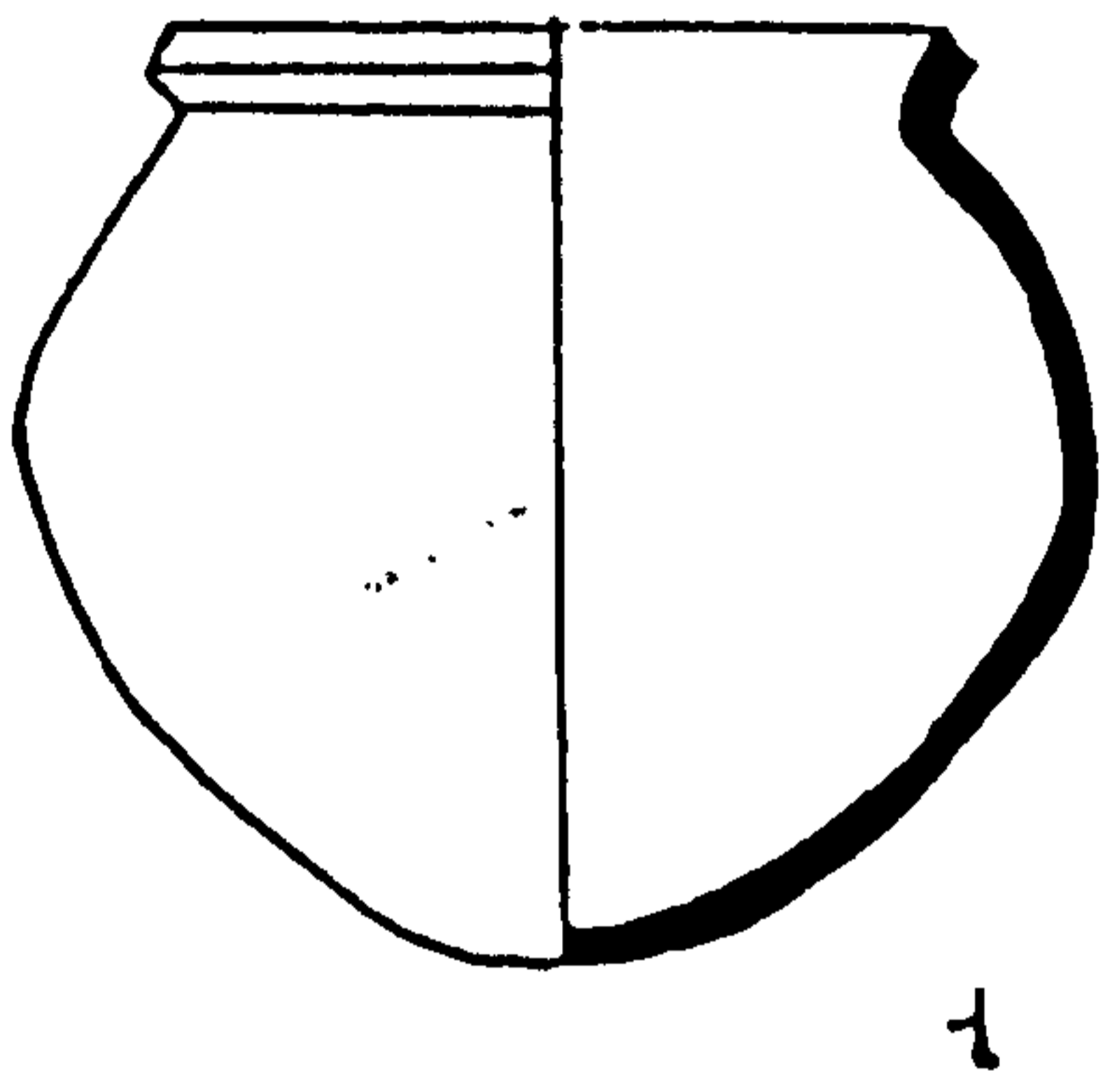
5



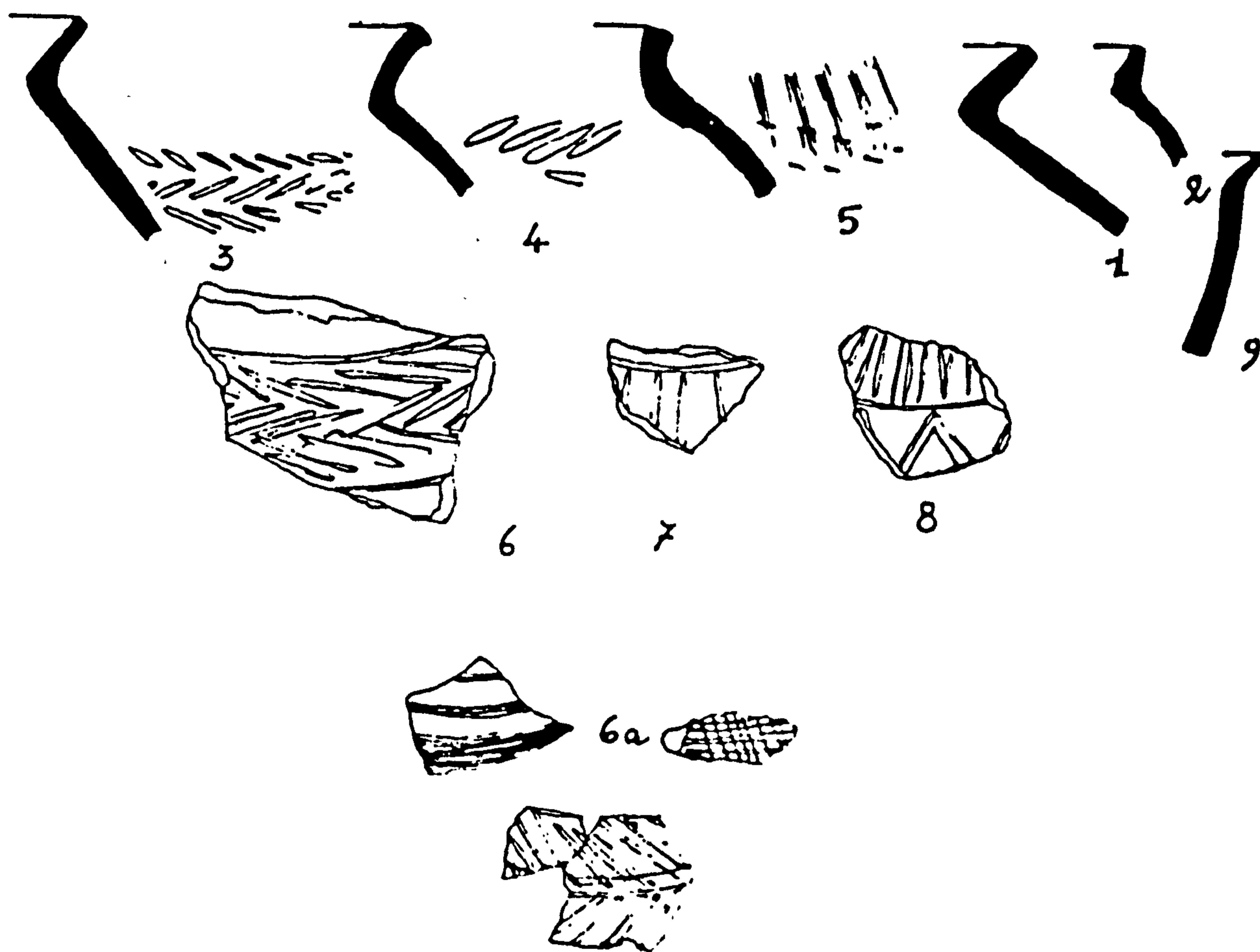
1

2

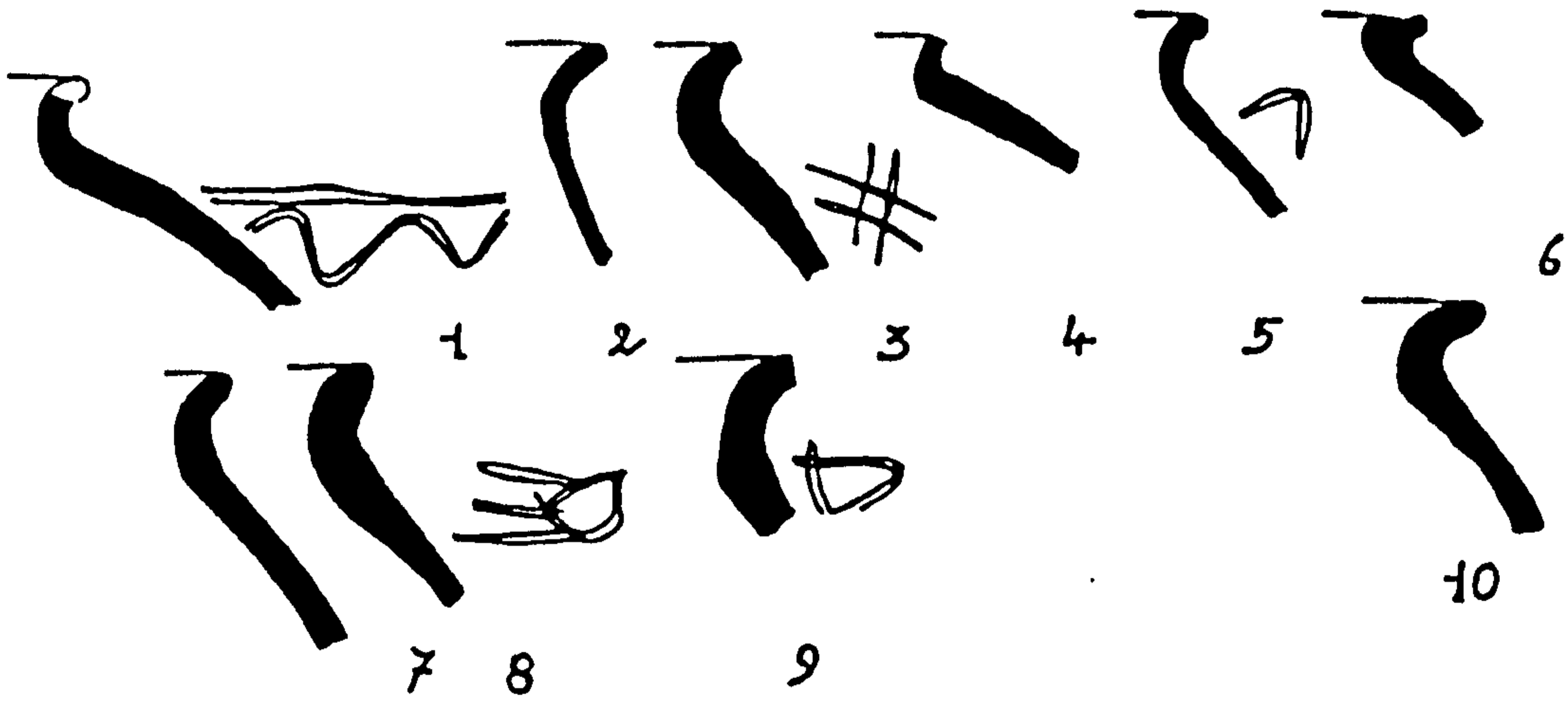
Lc



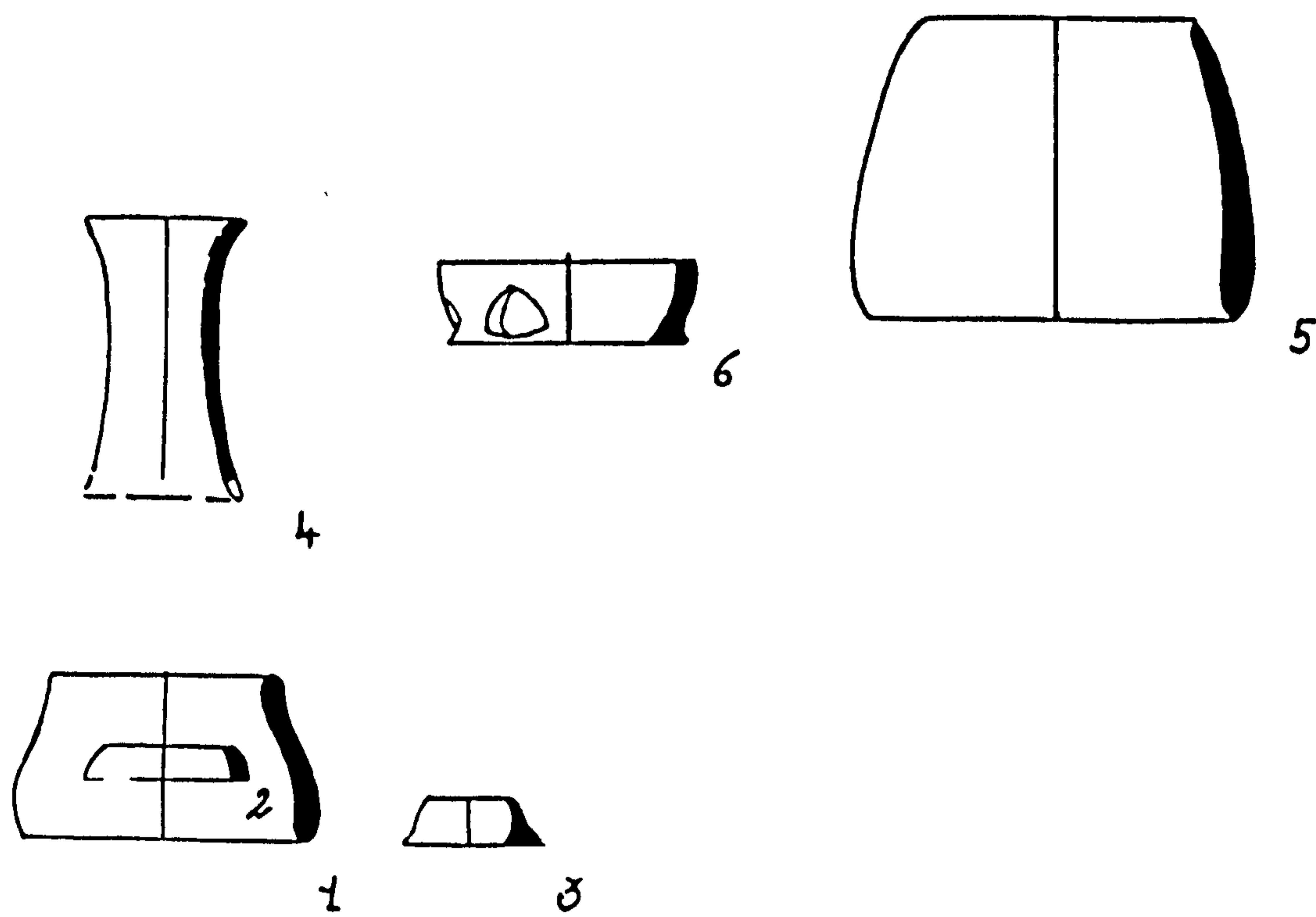
Lic




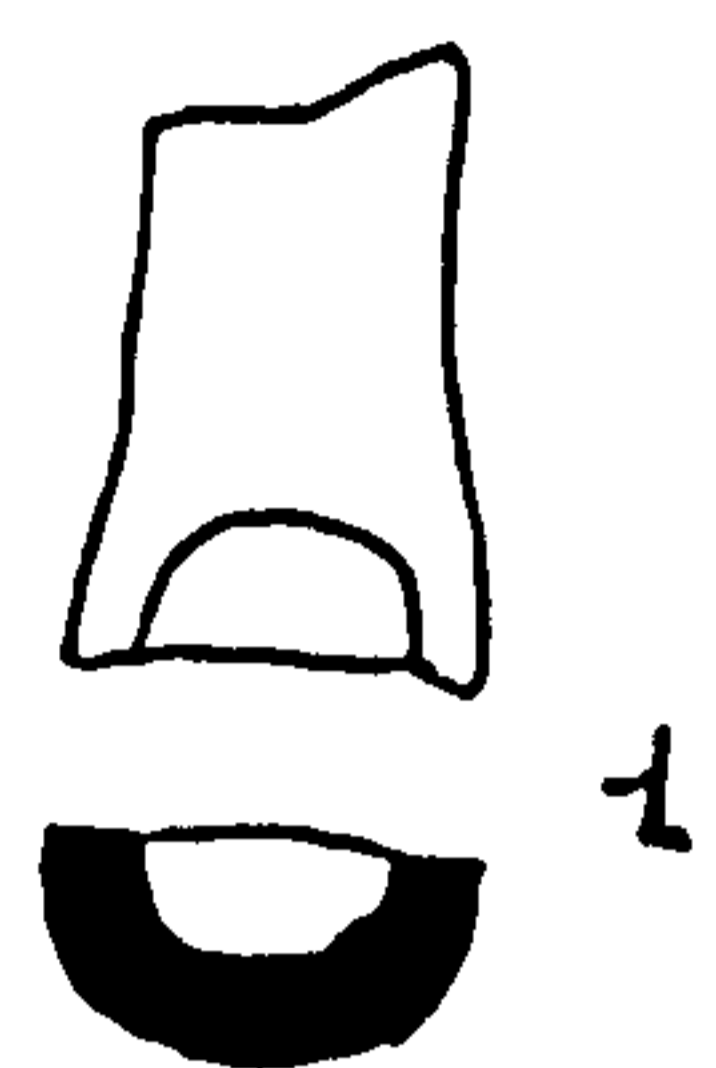
Lic, I



LIc



LIIIc

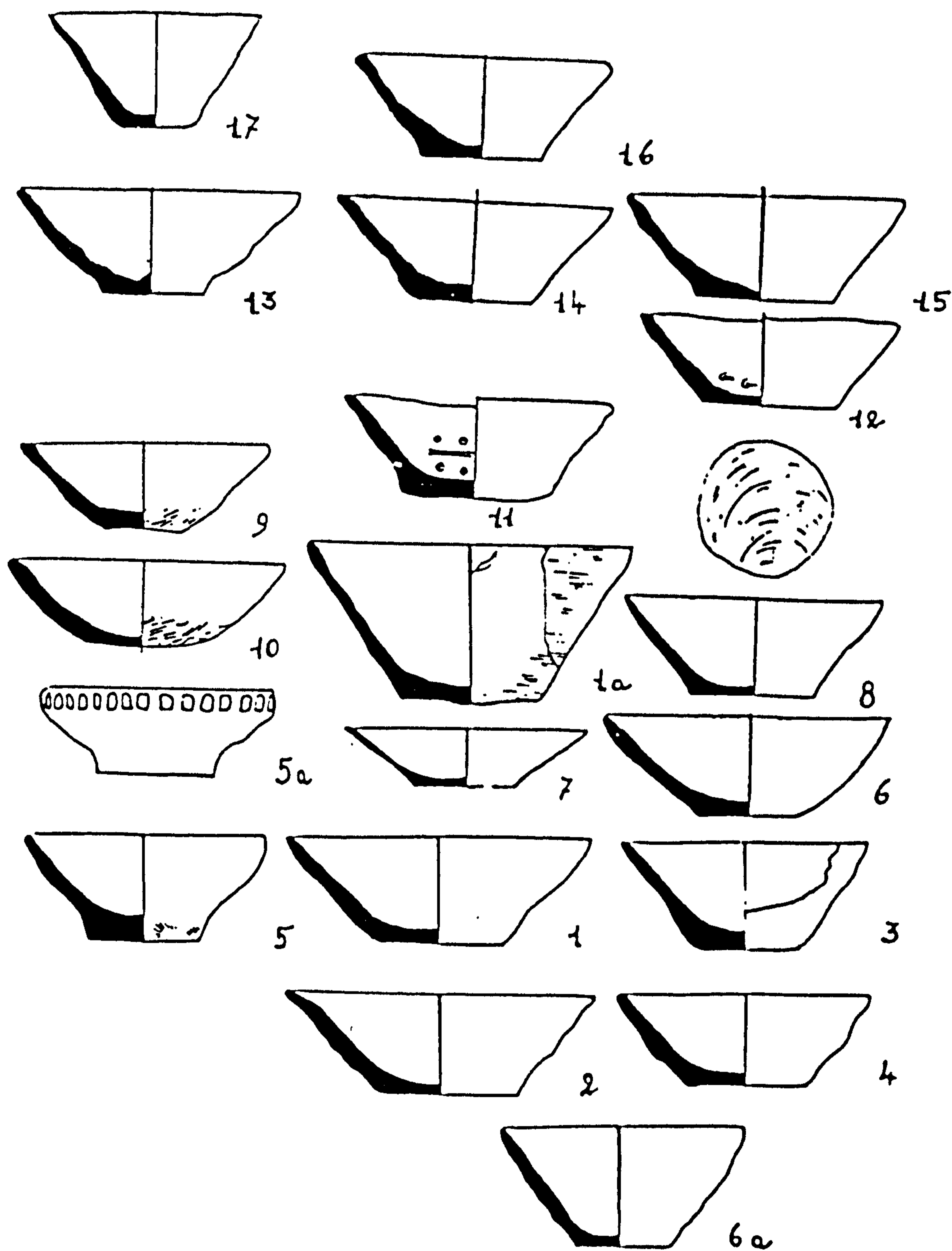


d TABLES

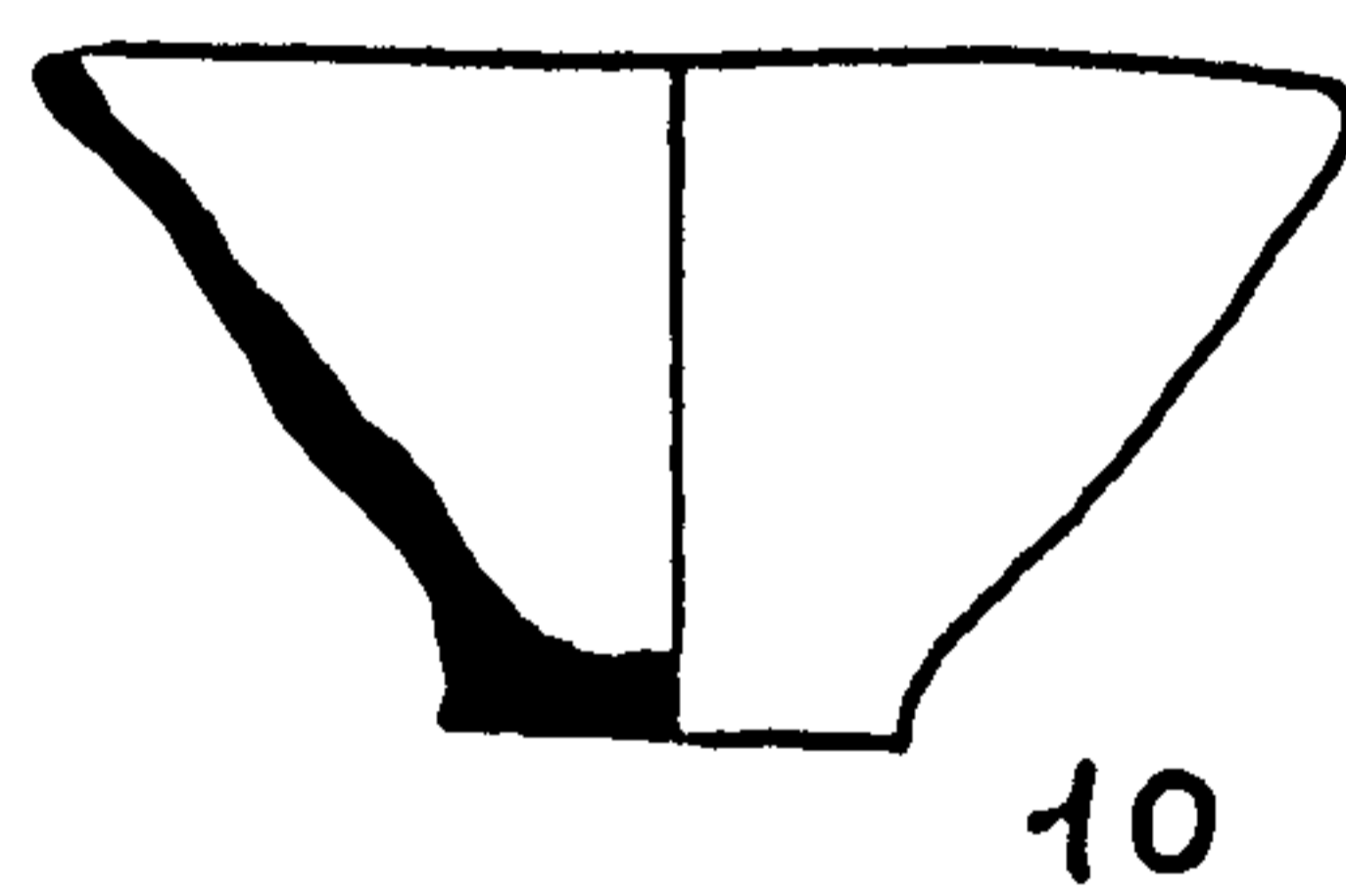
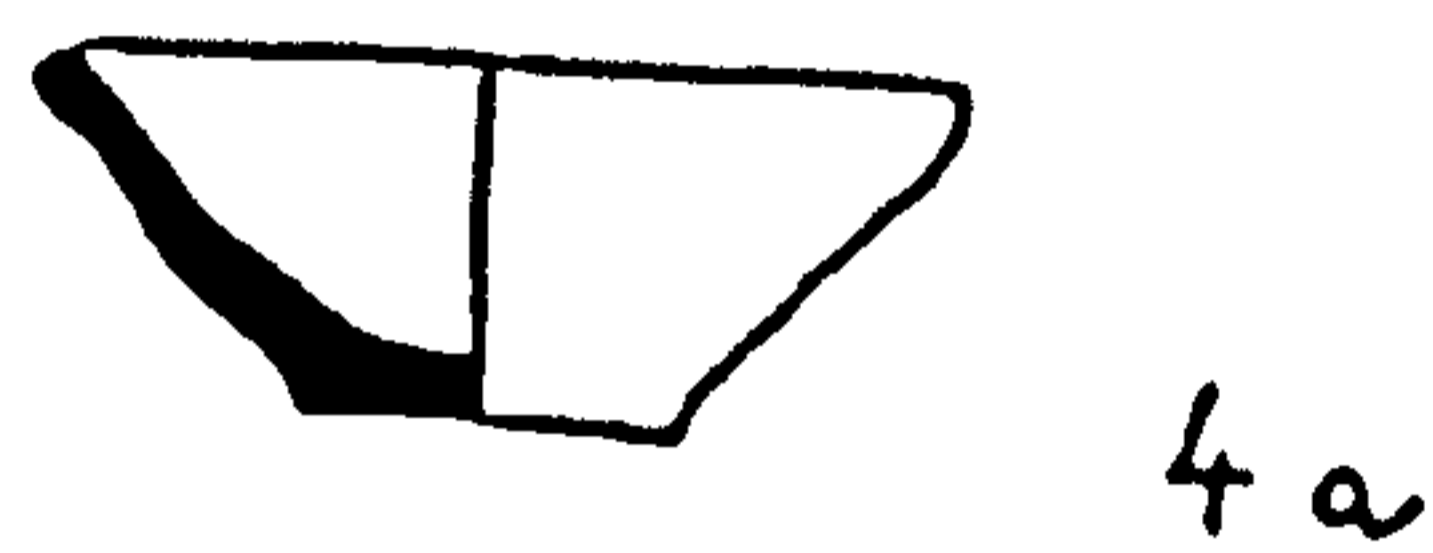
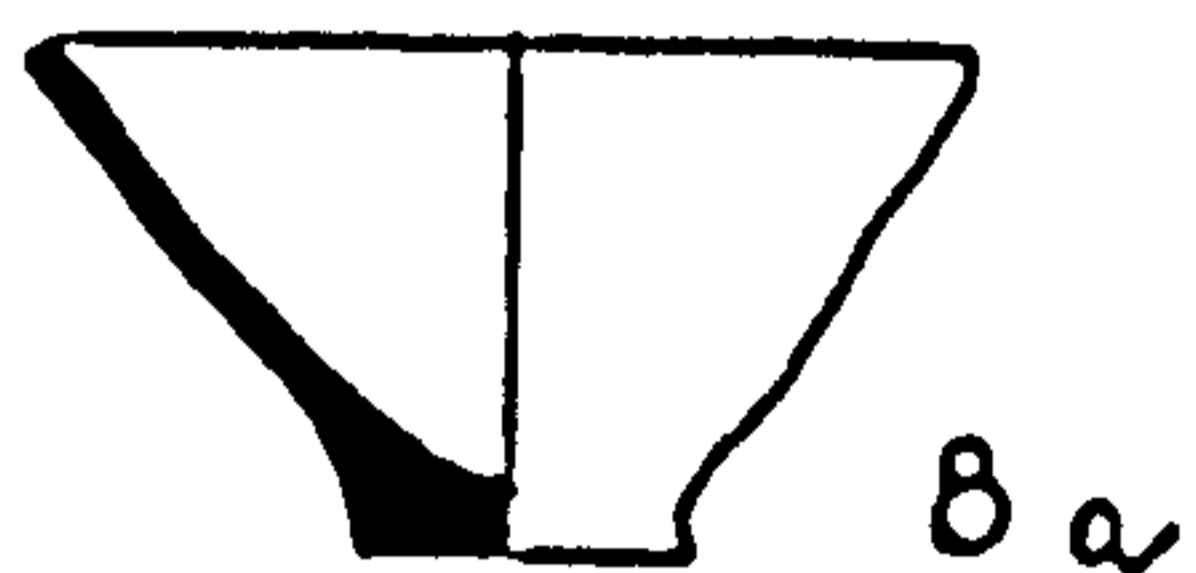
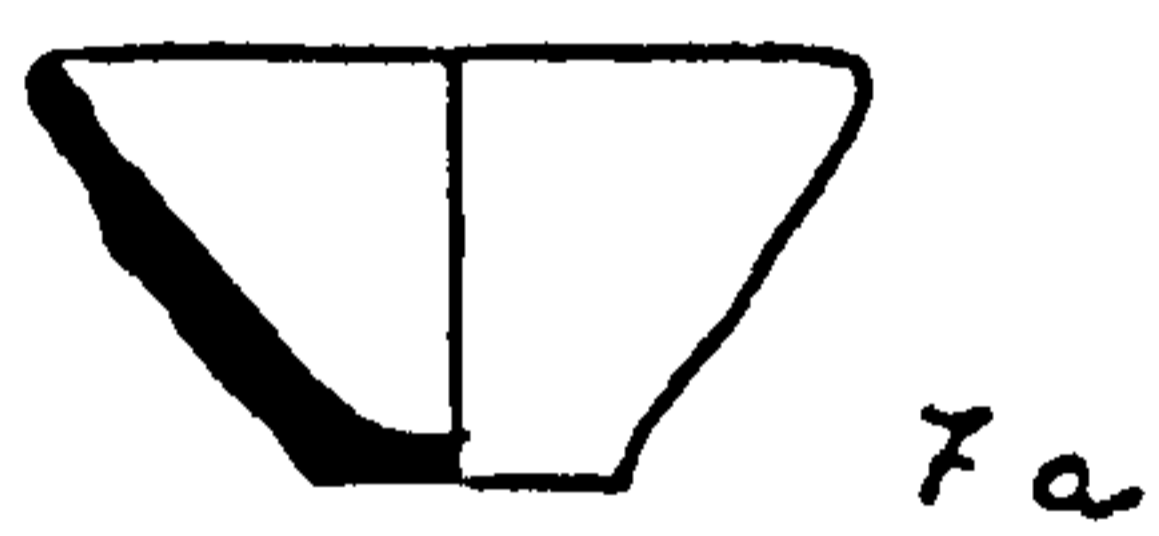
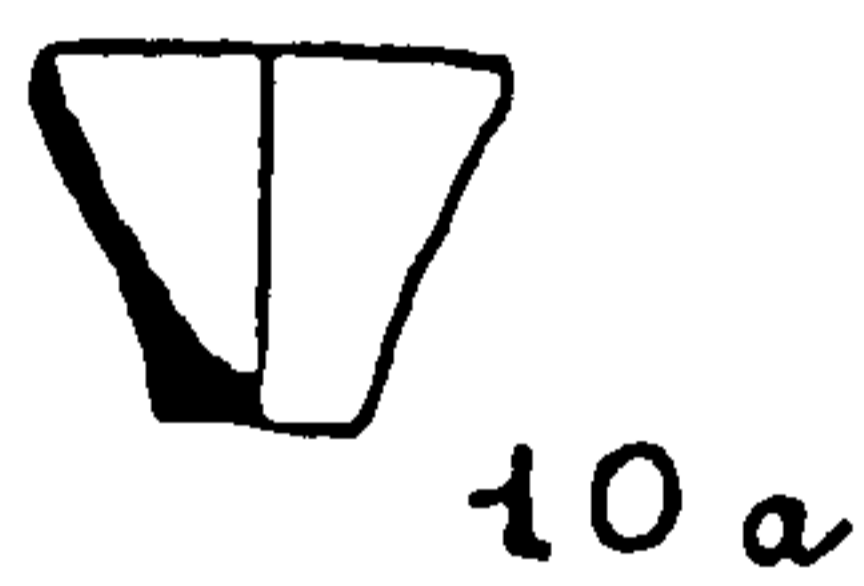
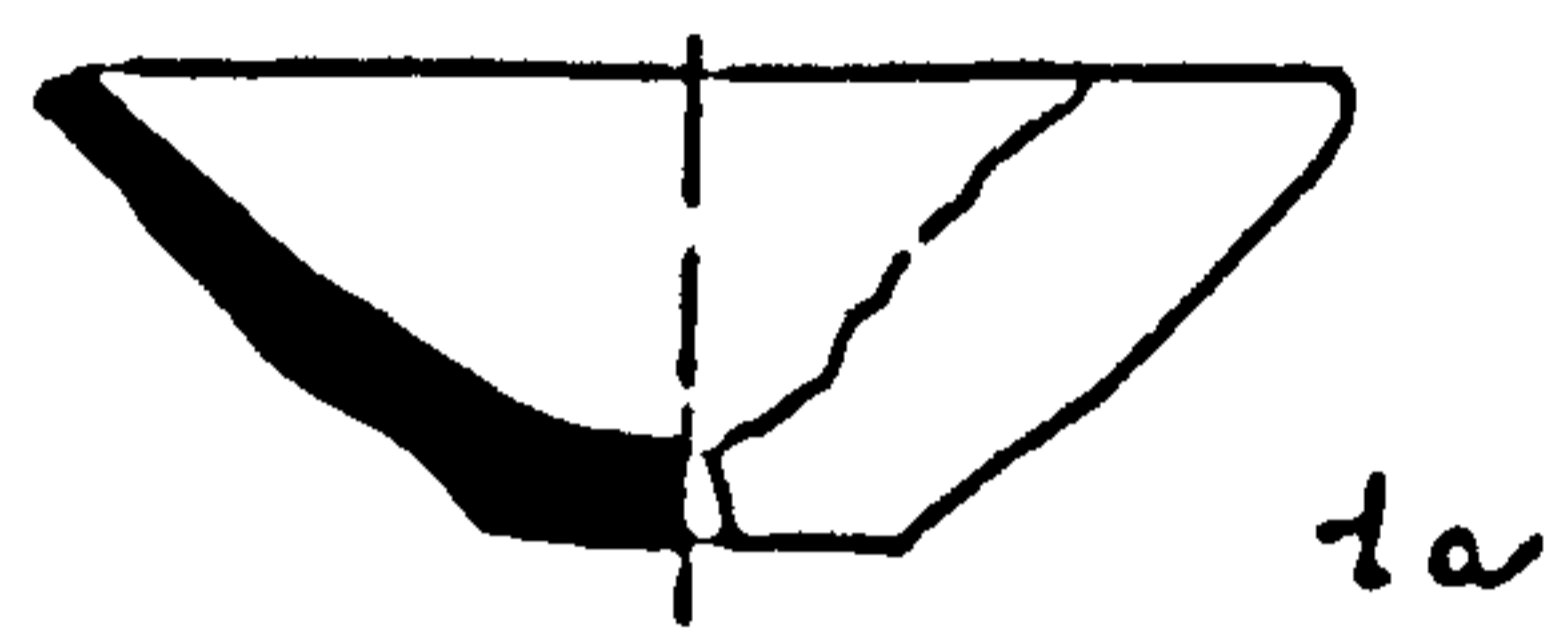
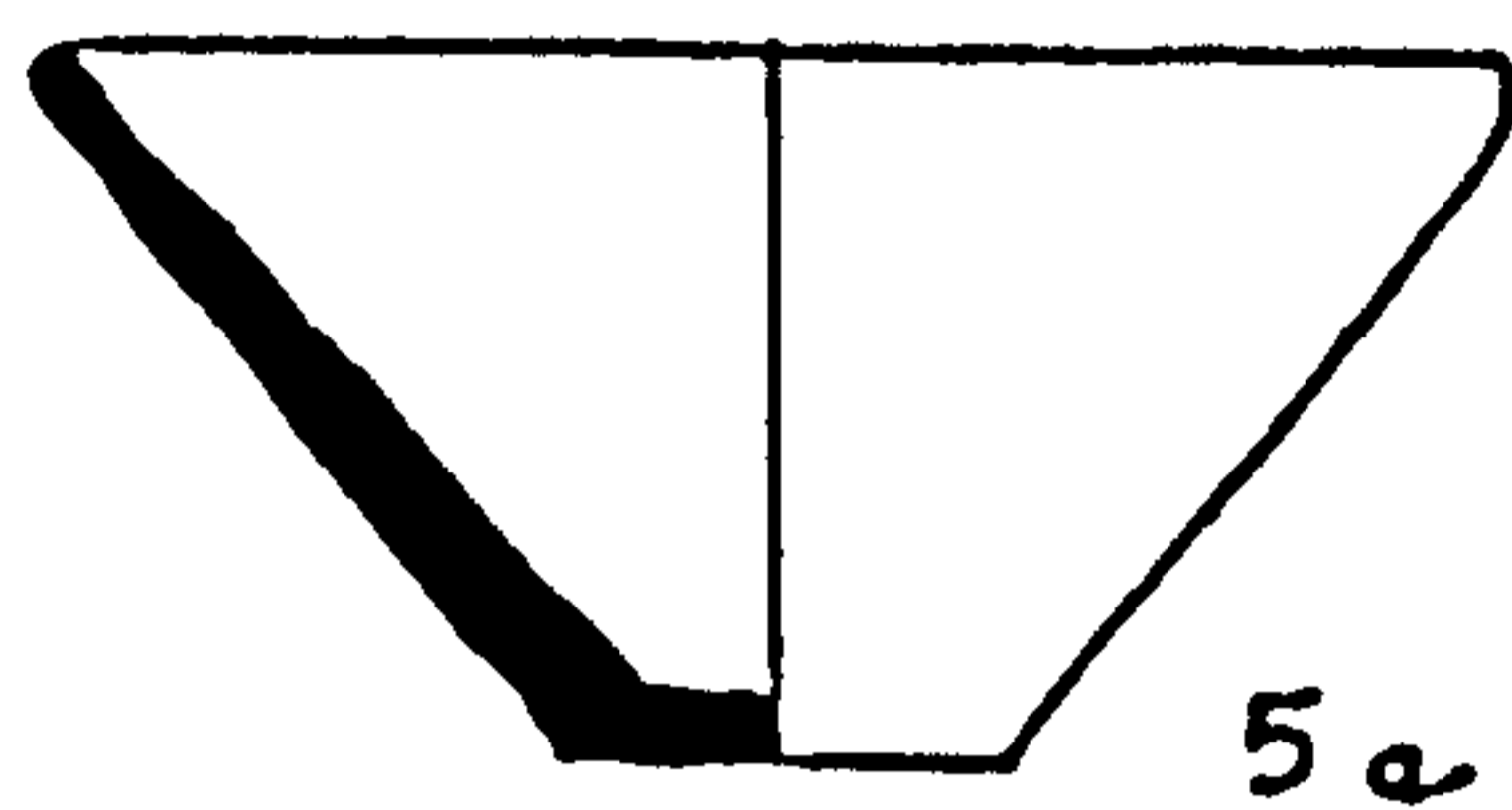
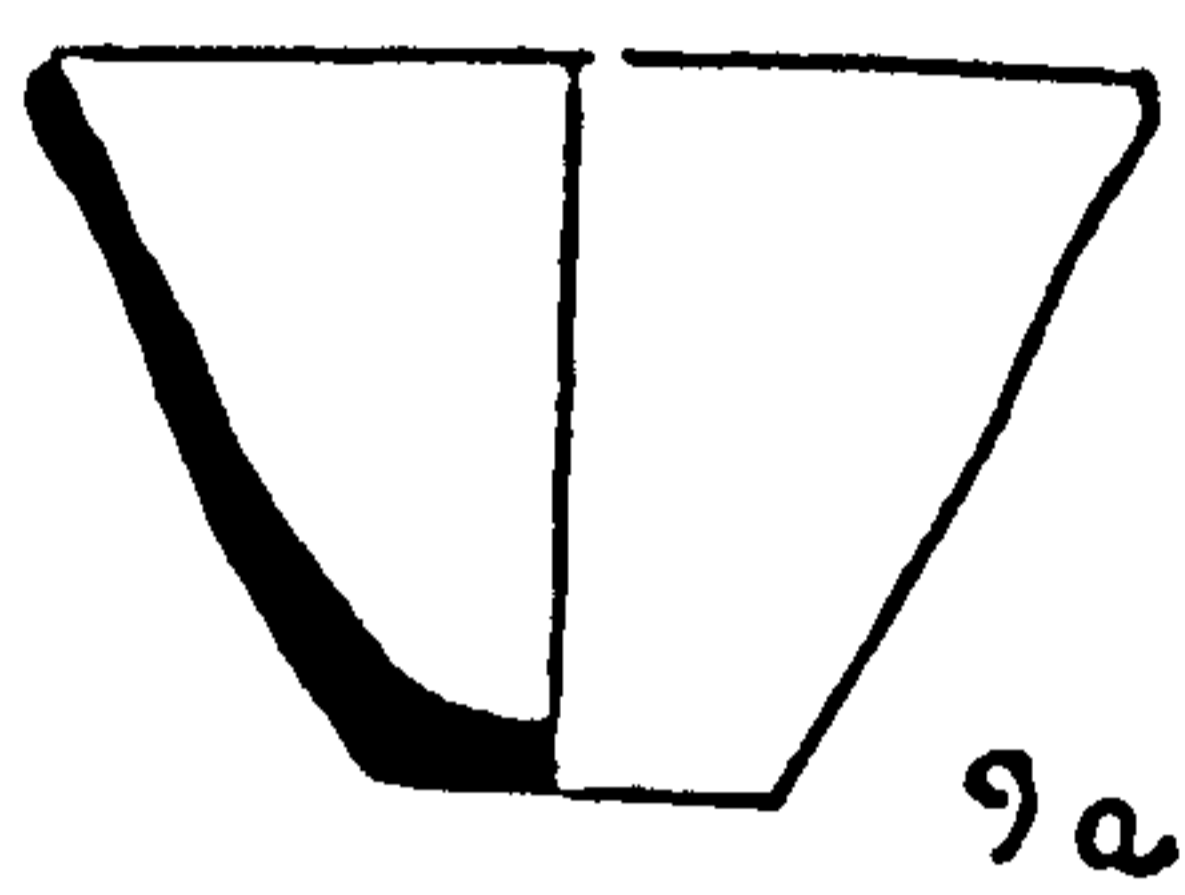


Upper Euphrates Basin
and neighbouring intermontane valleys

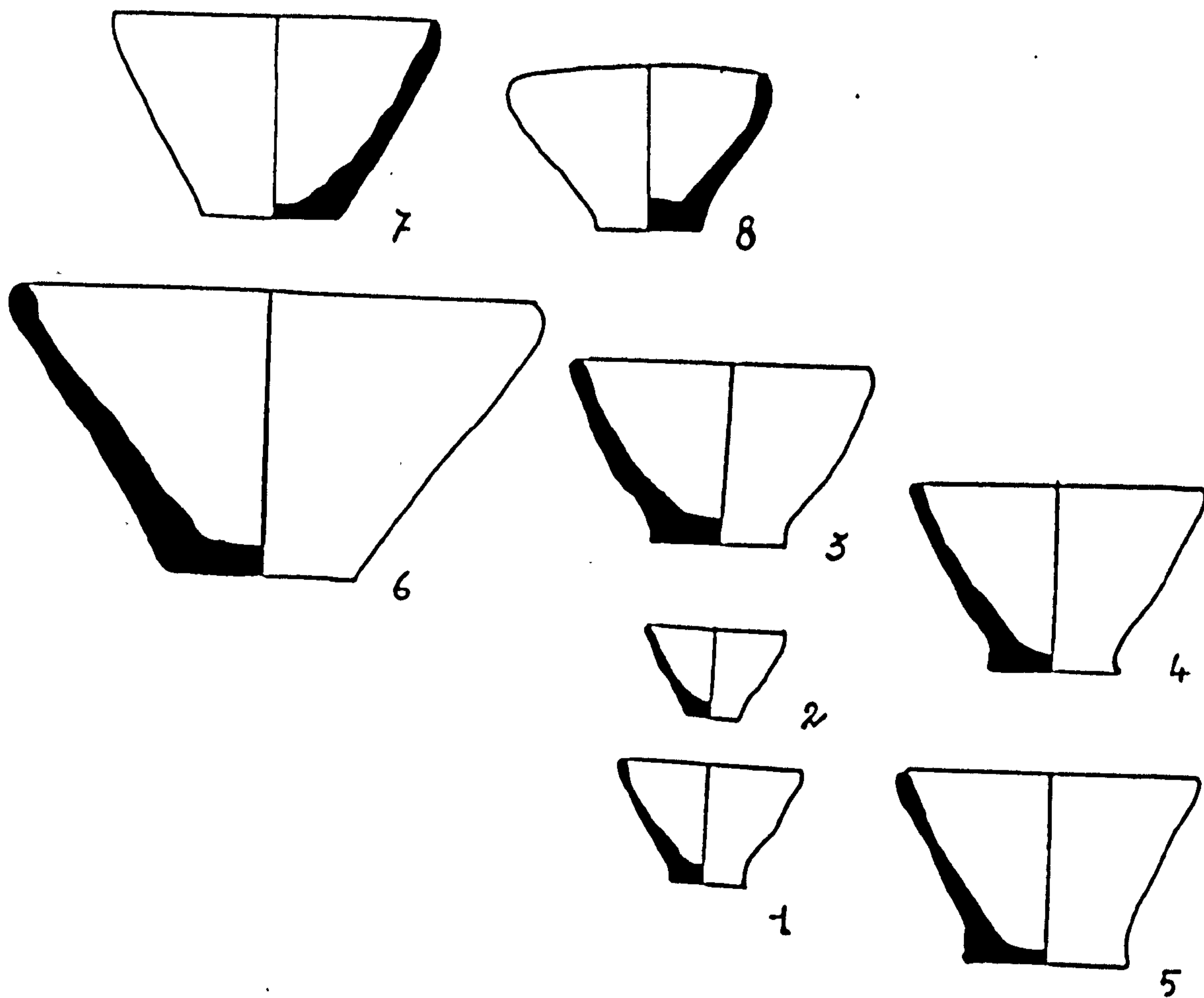
Id



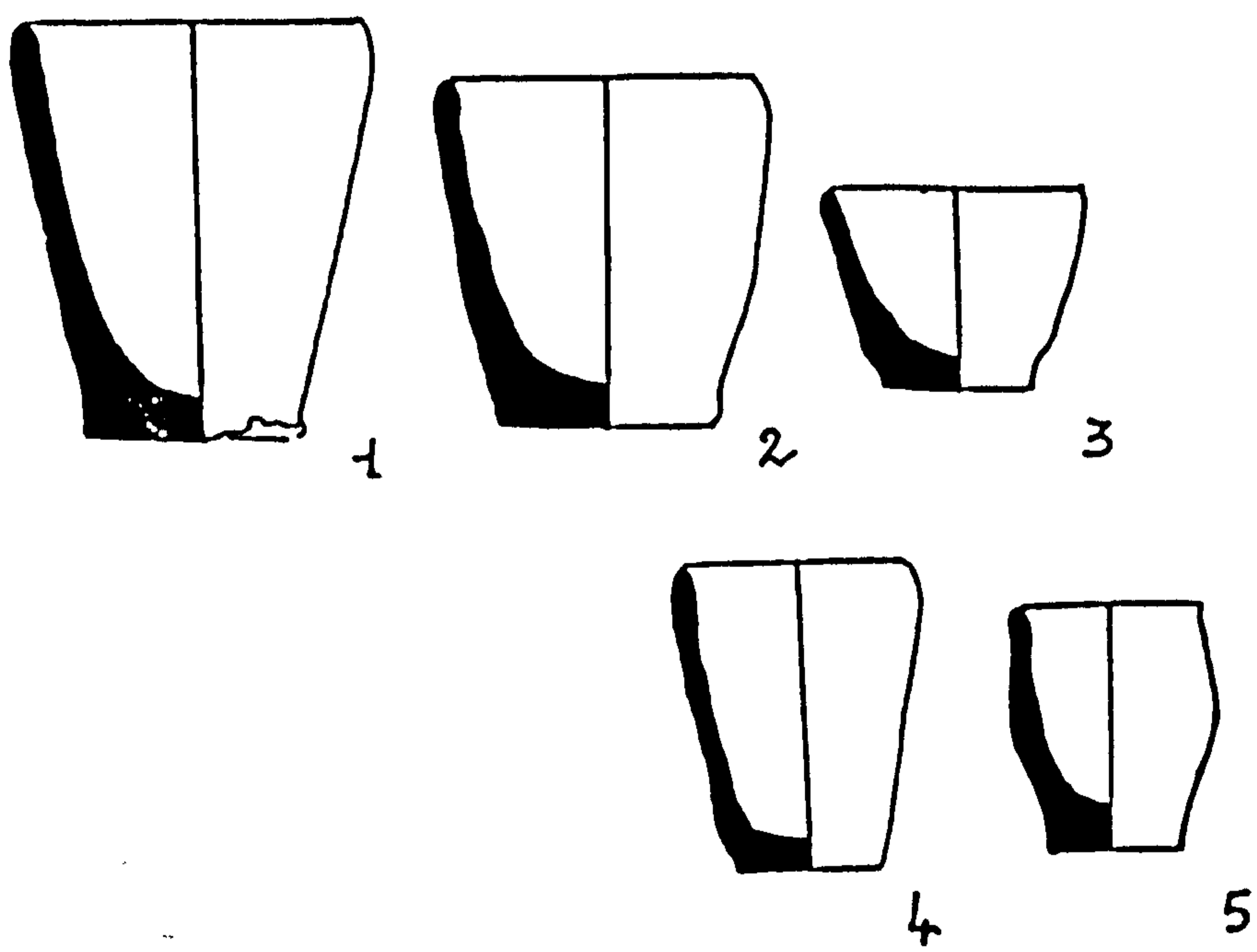
.Id, I



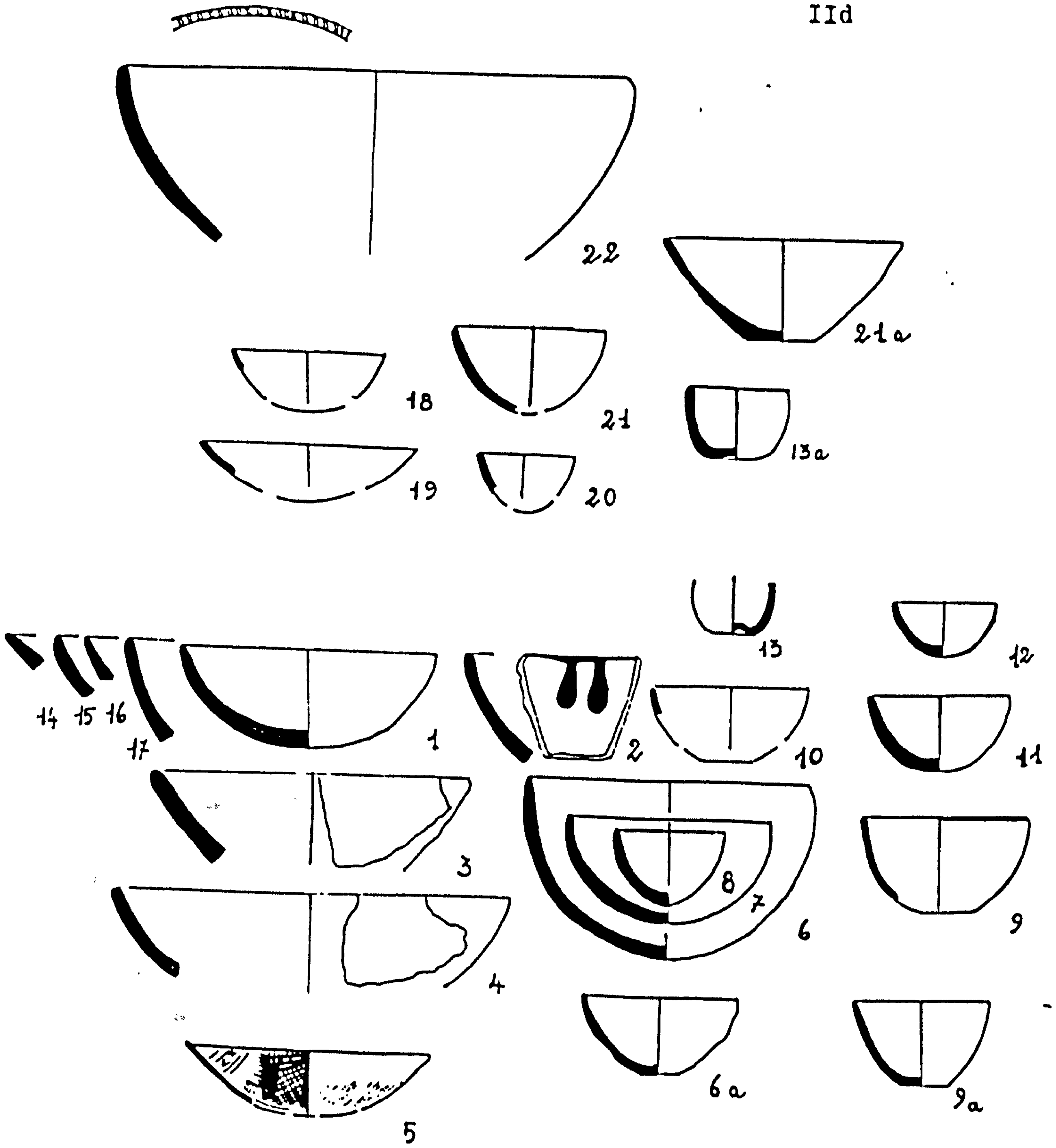
Id, II



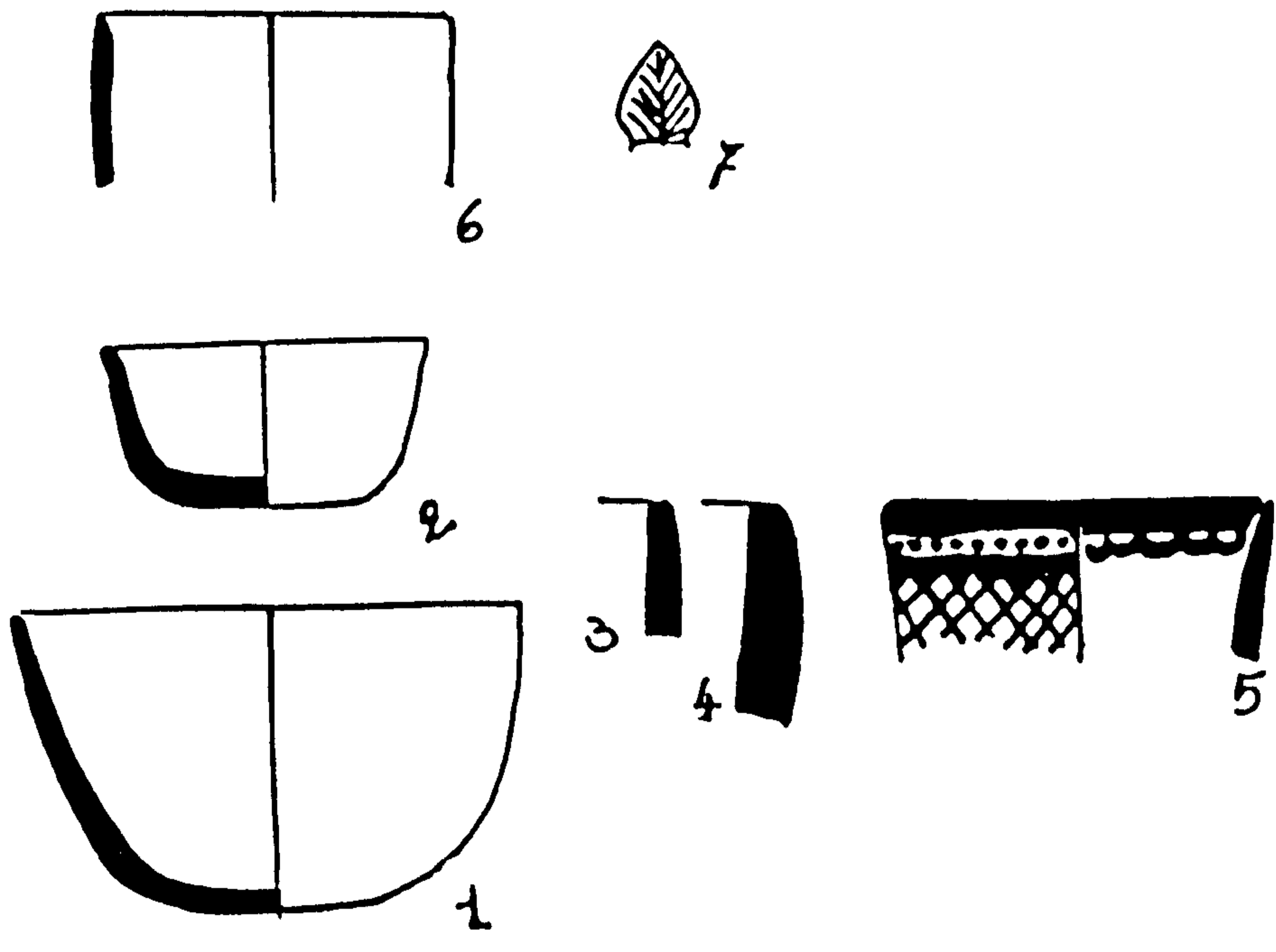
Ia, III



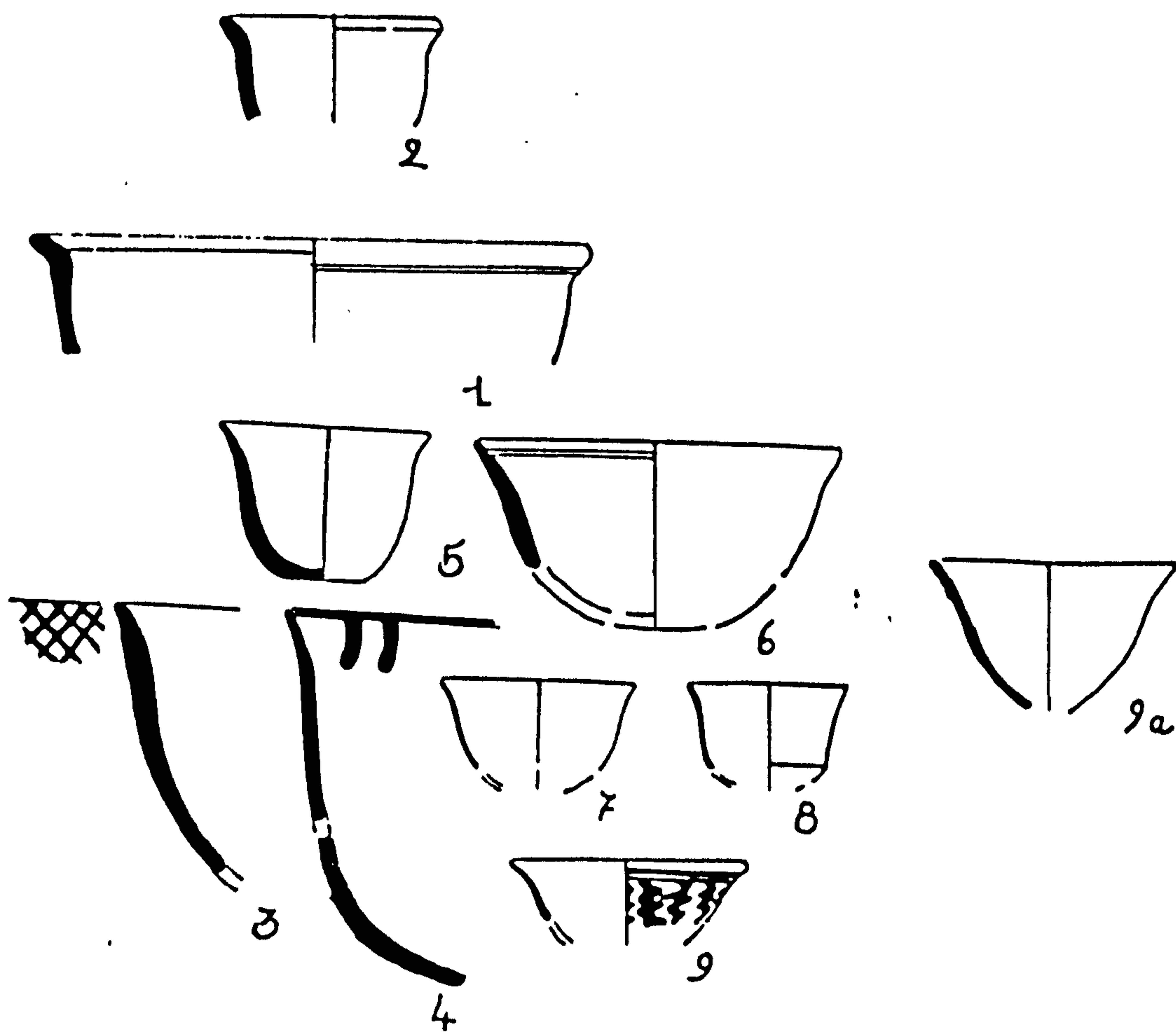
IId



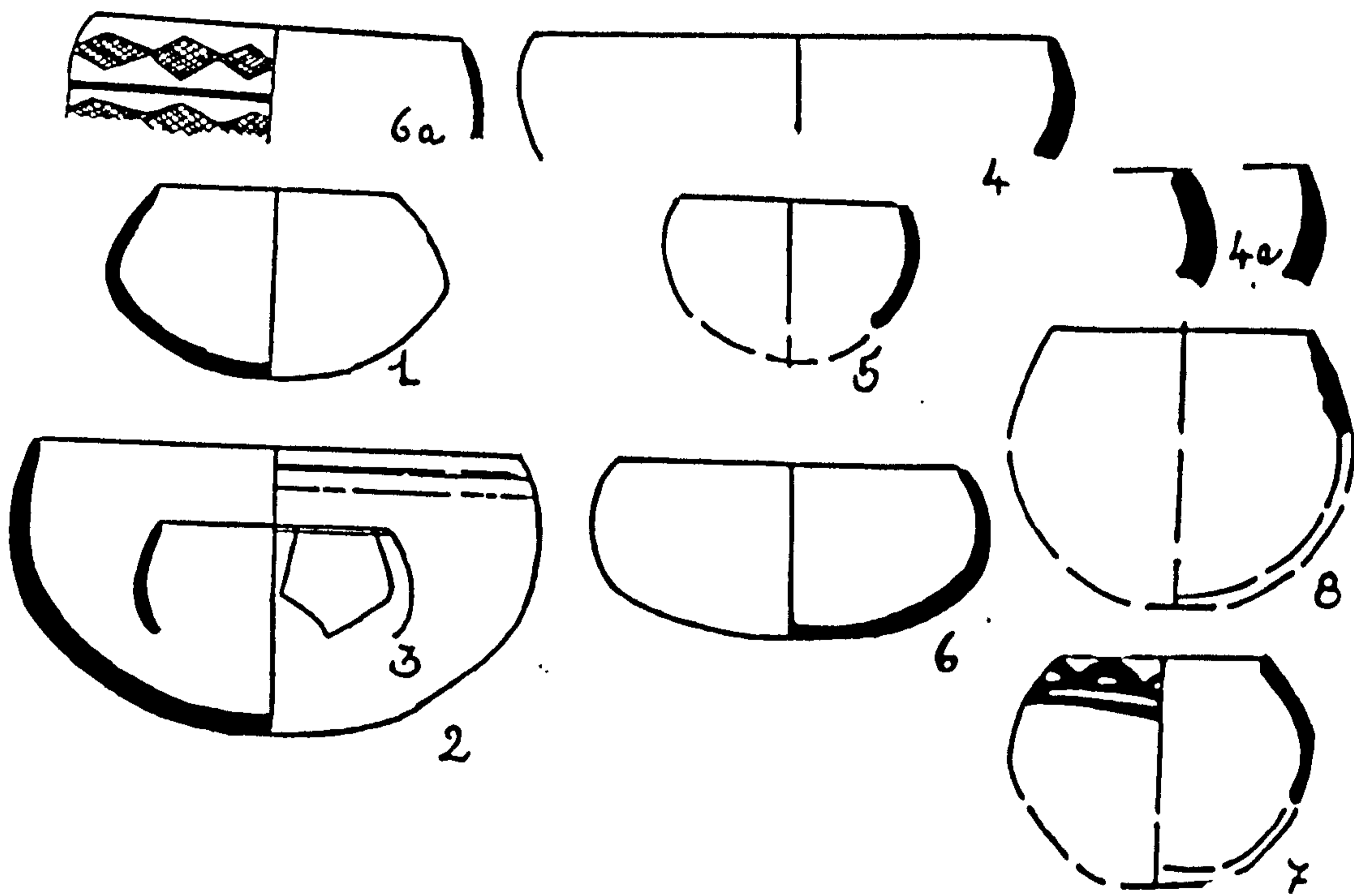
IIIId



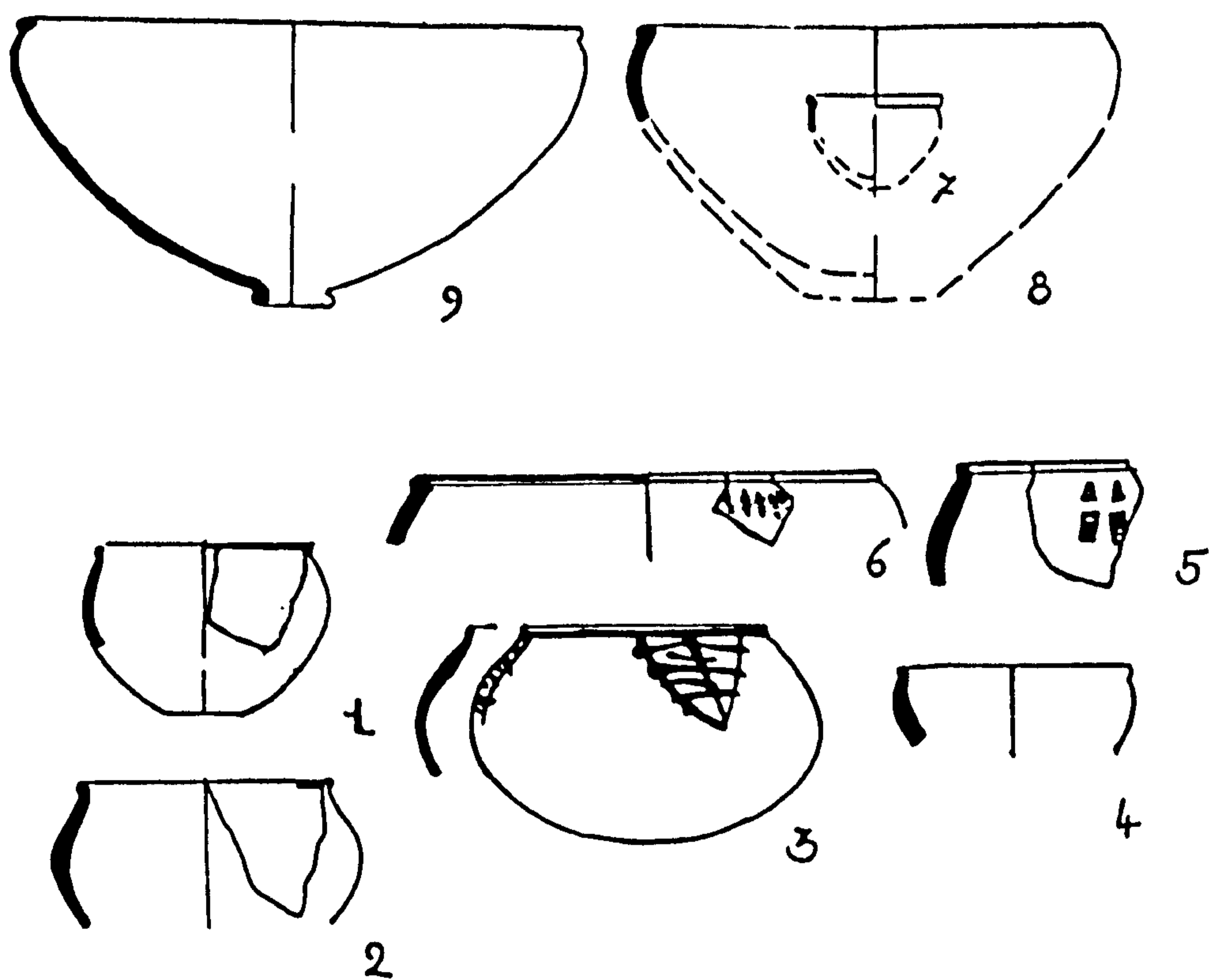
IVd



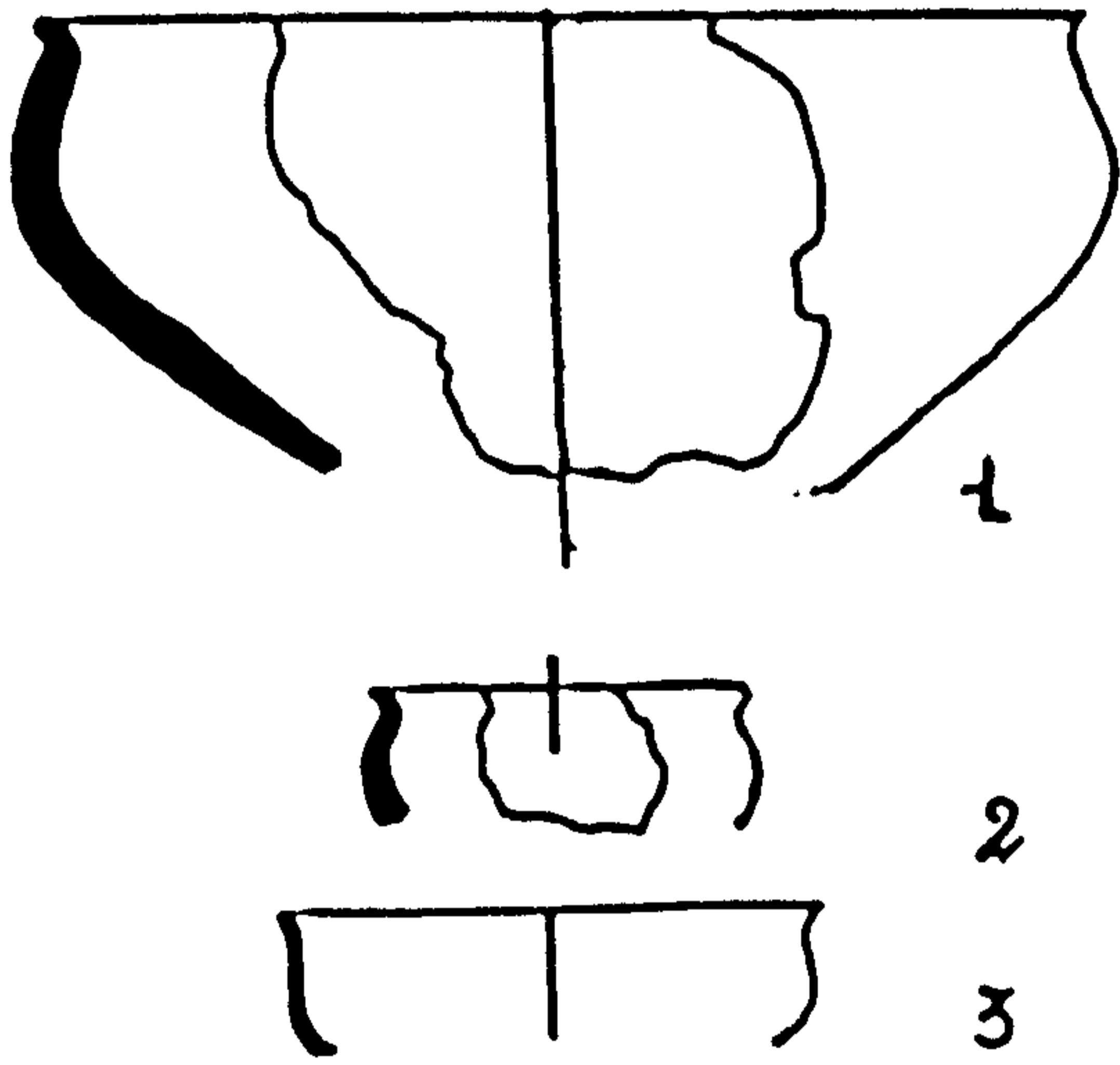
Vd



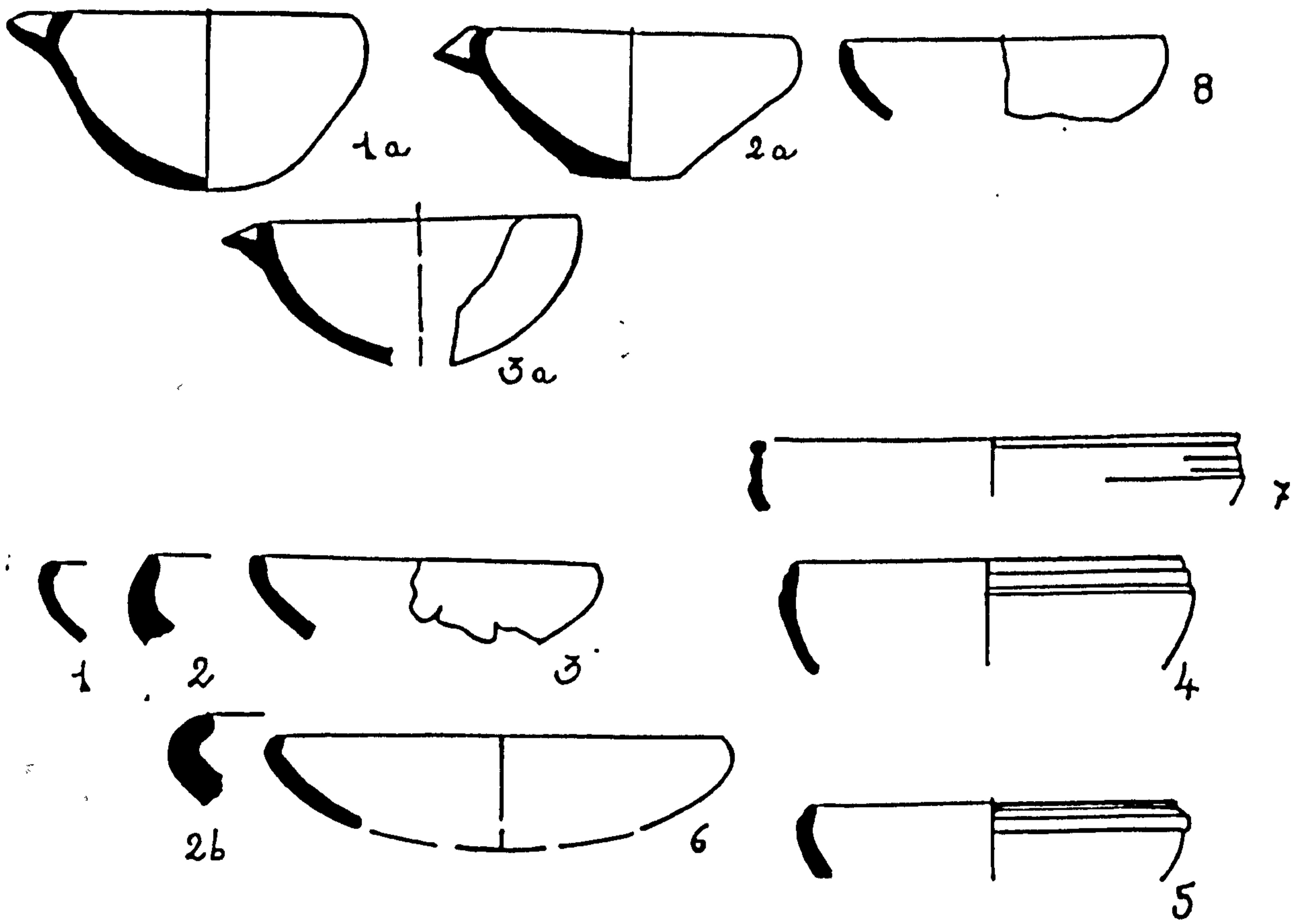
Vd, I



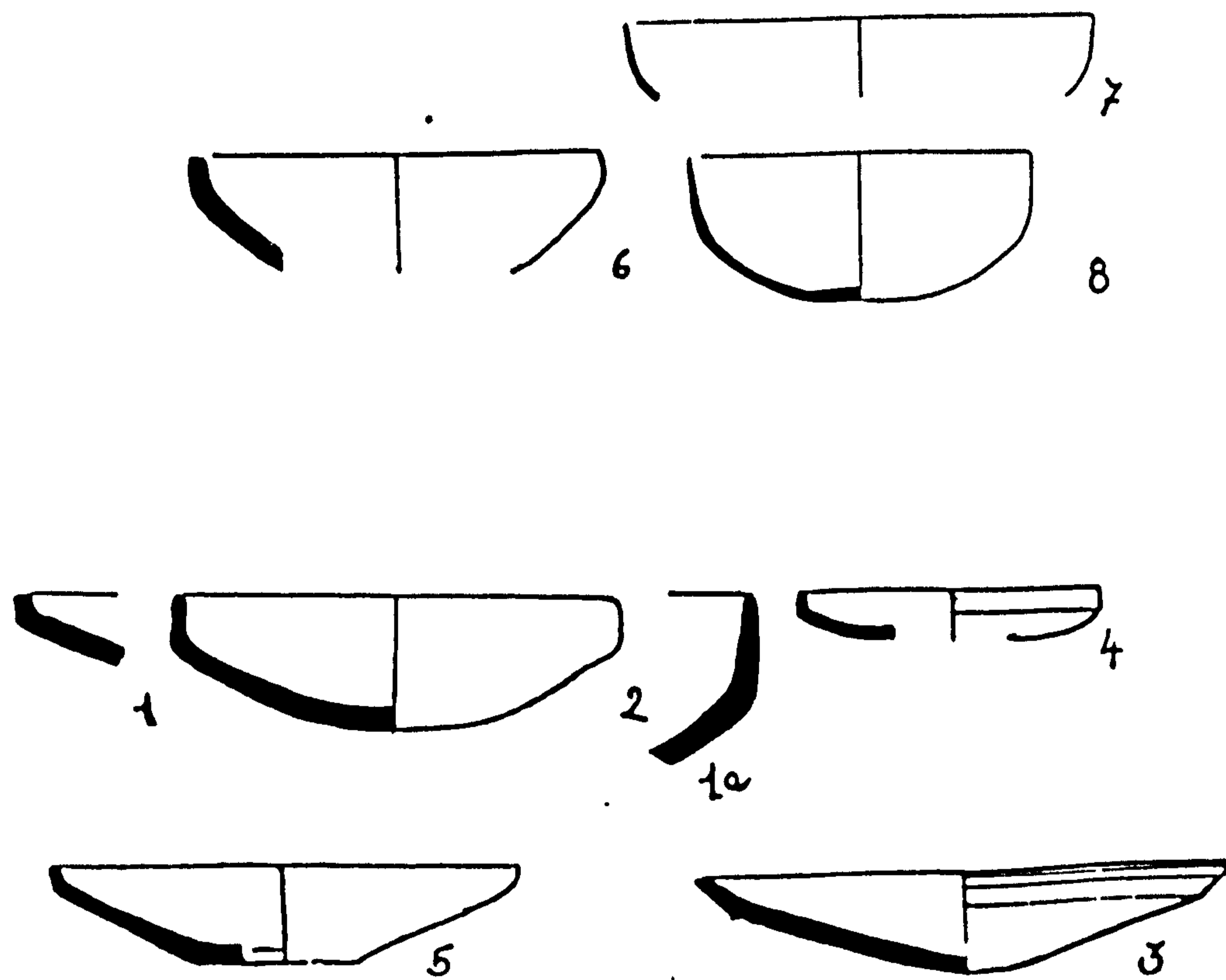
Ed. II



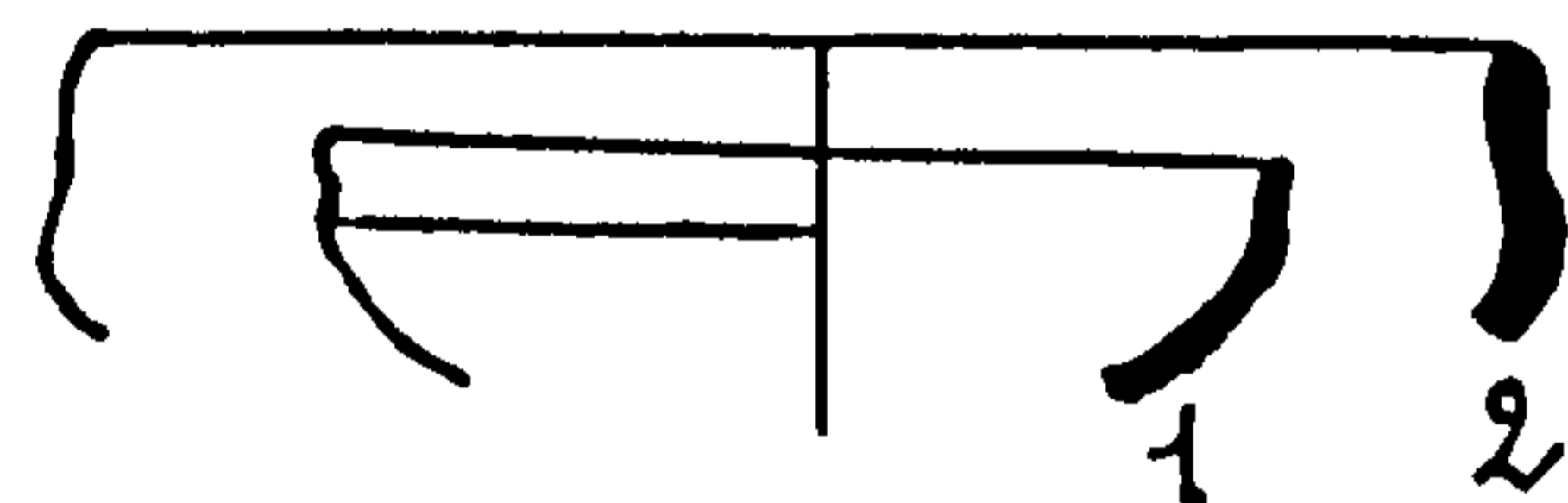
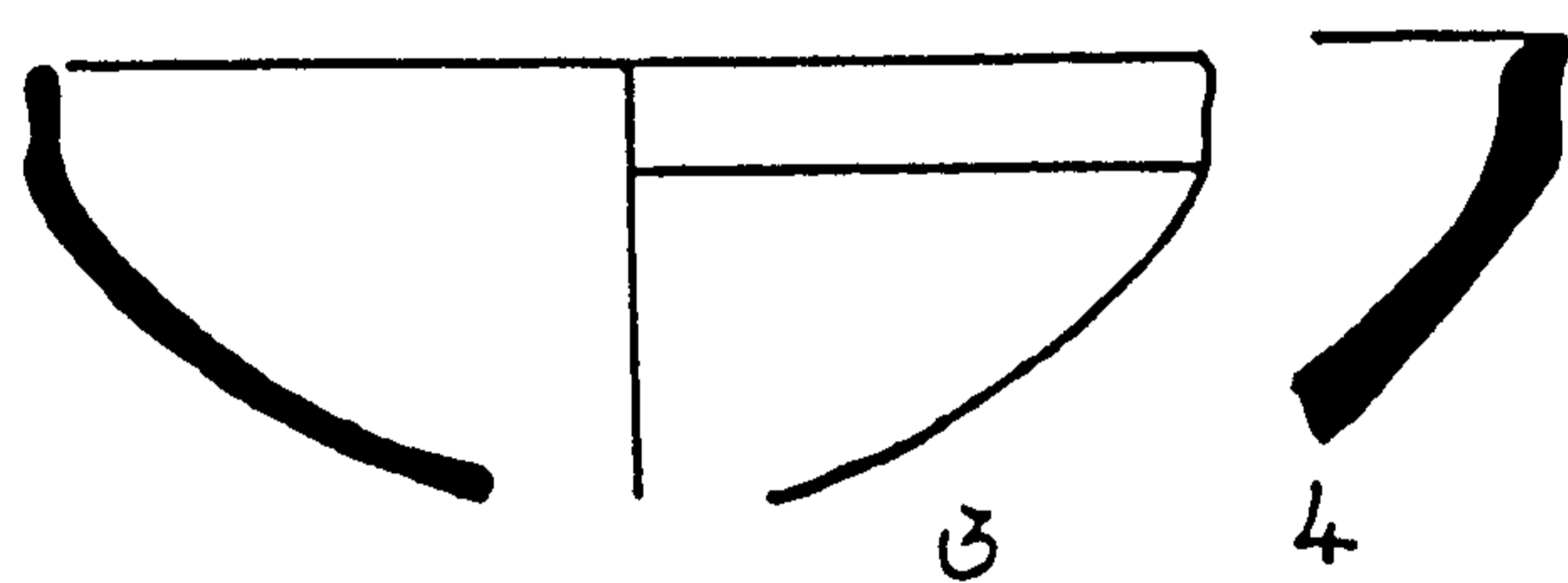
VId



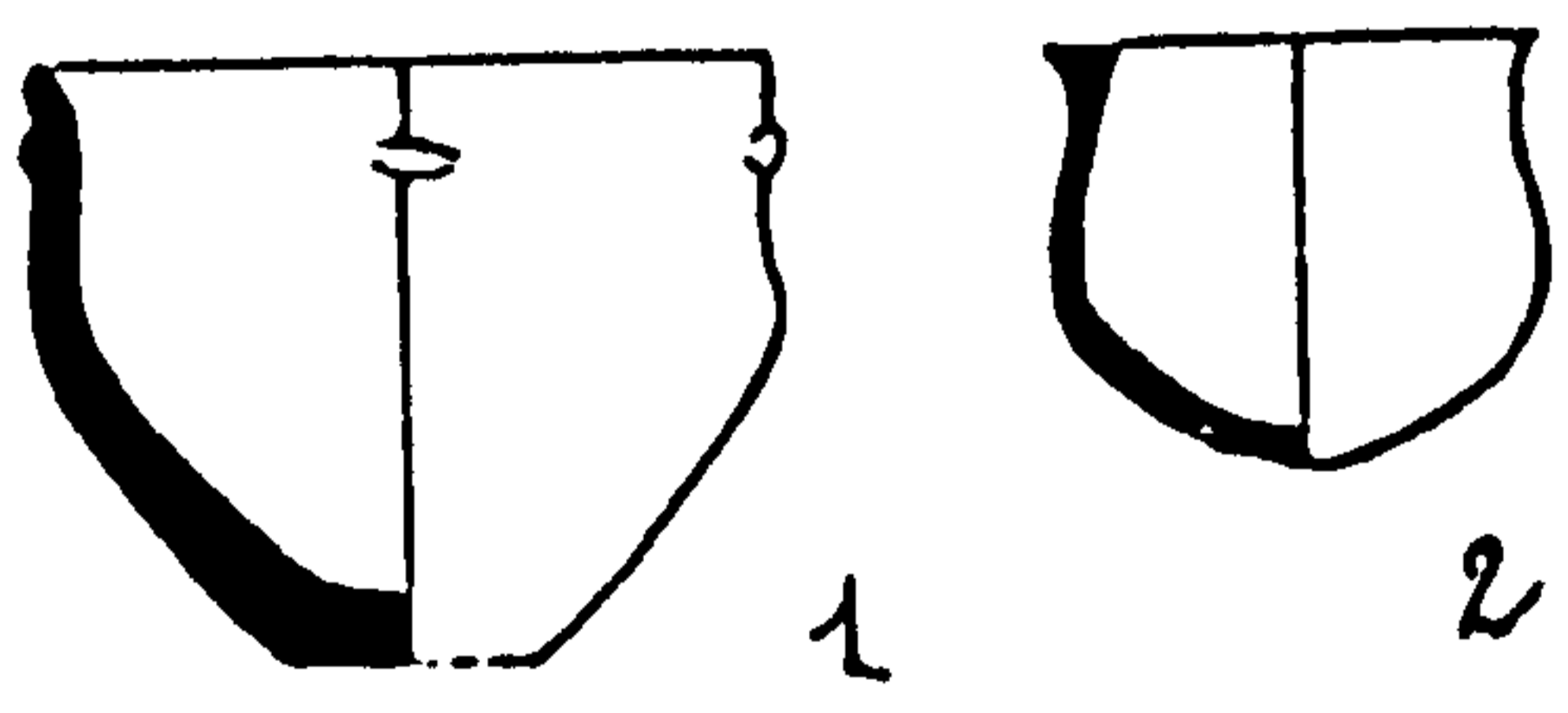
VIId



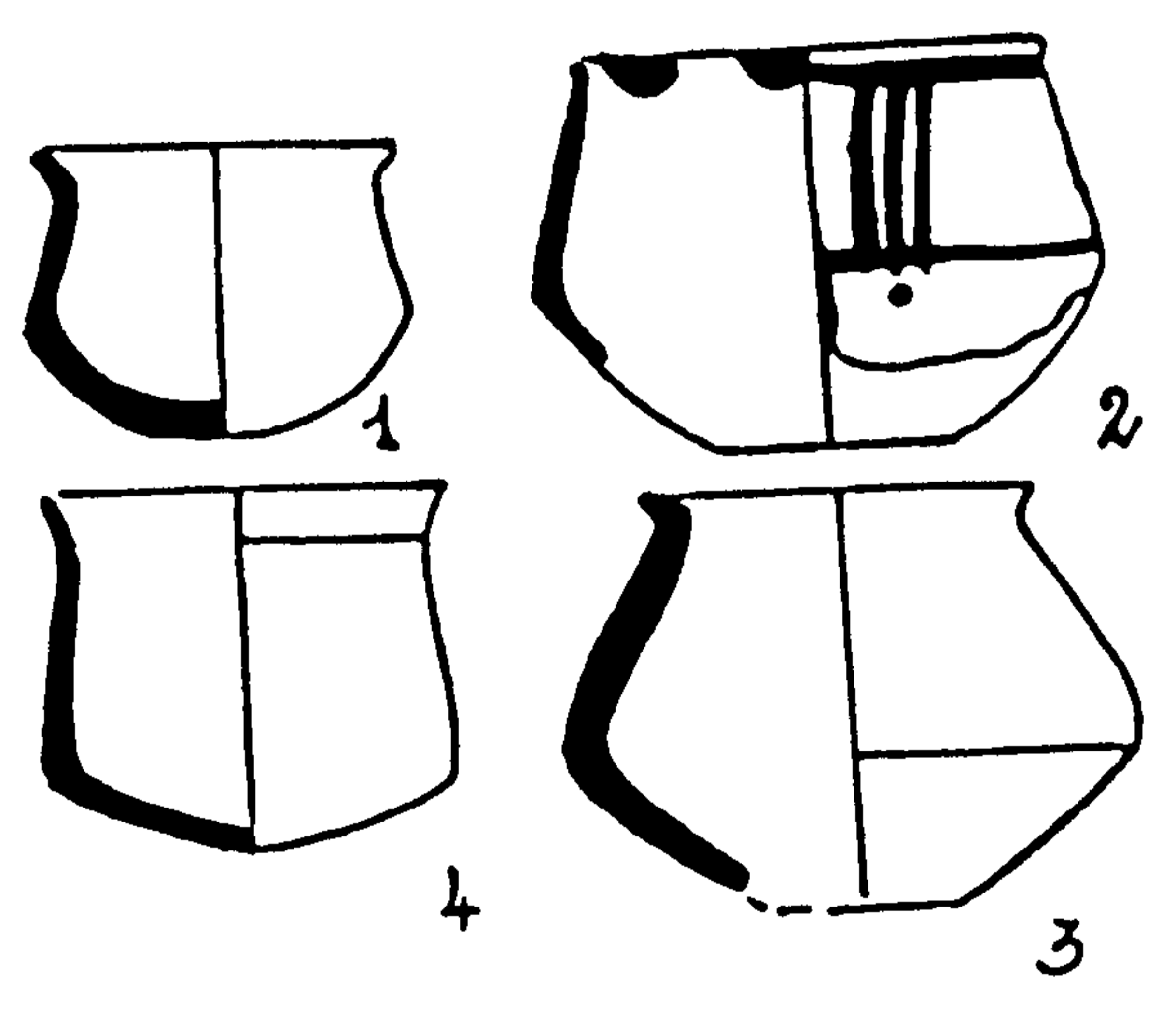
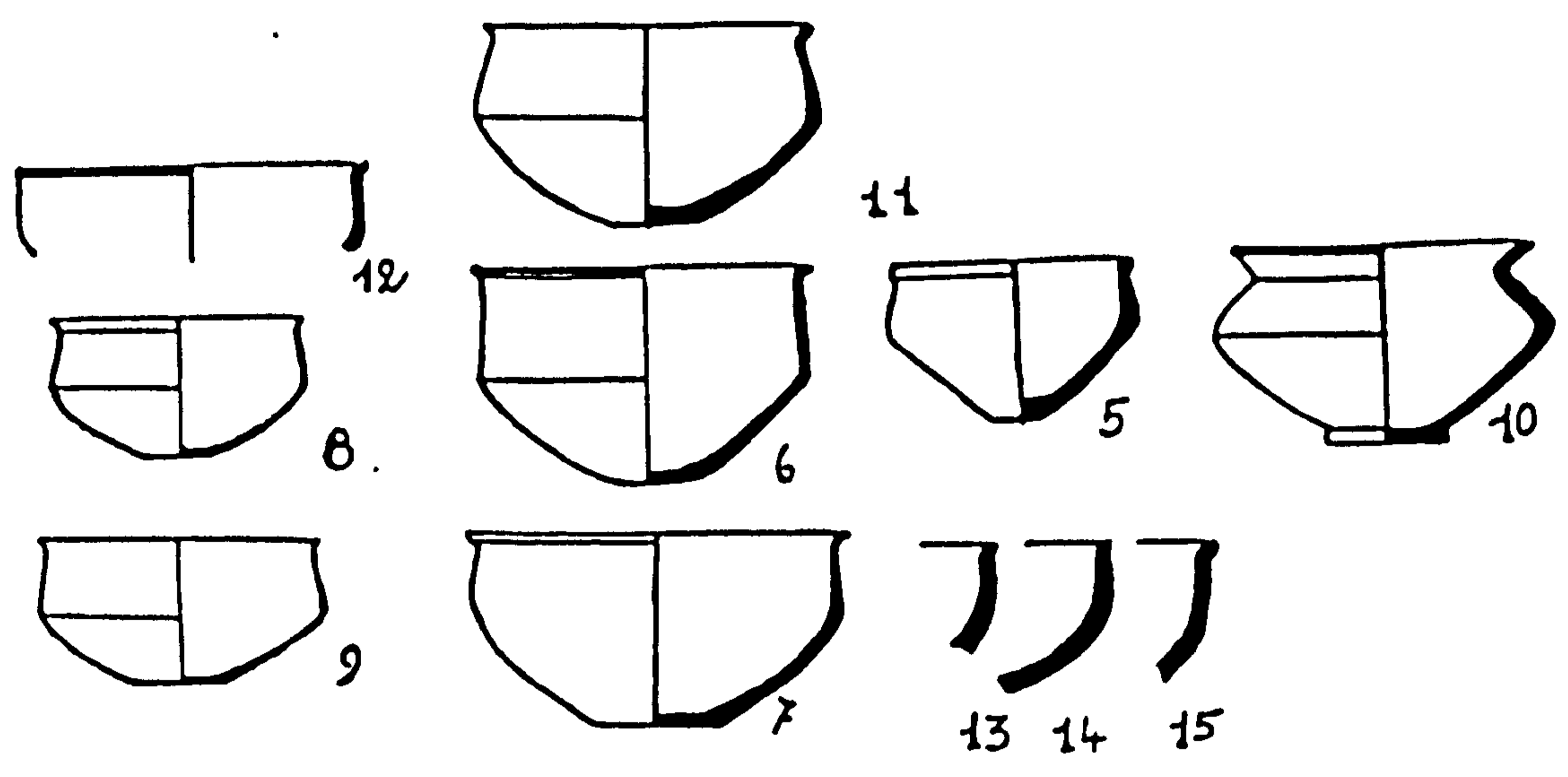
VIIIId



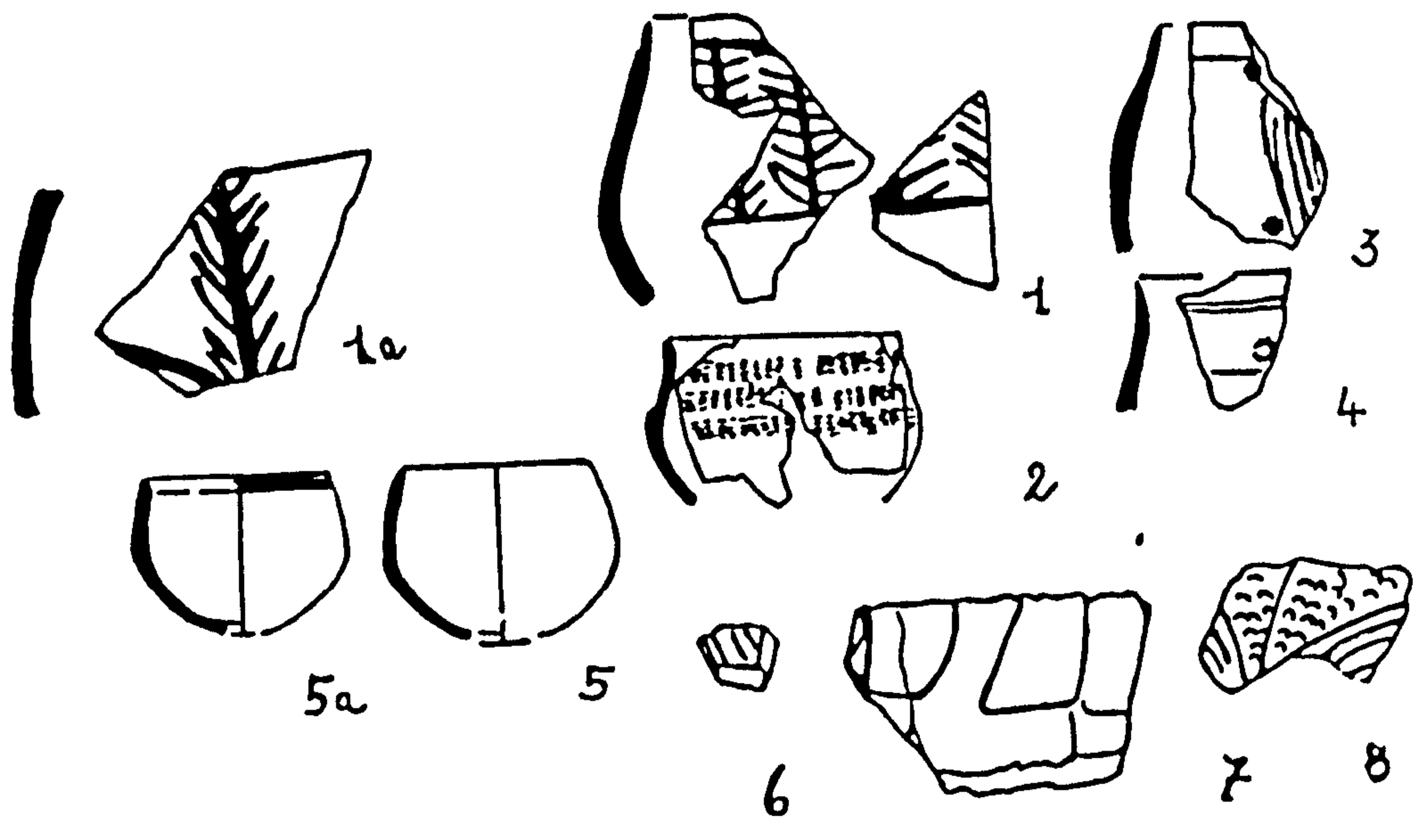
IXd



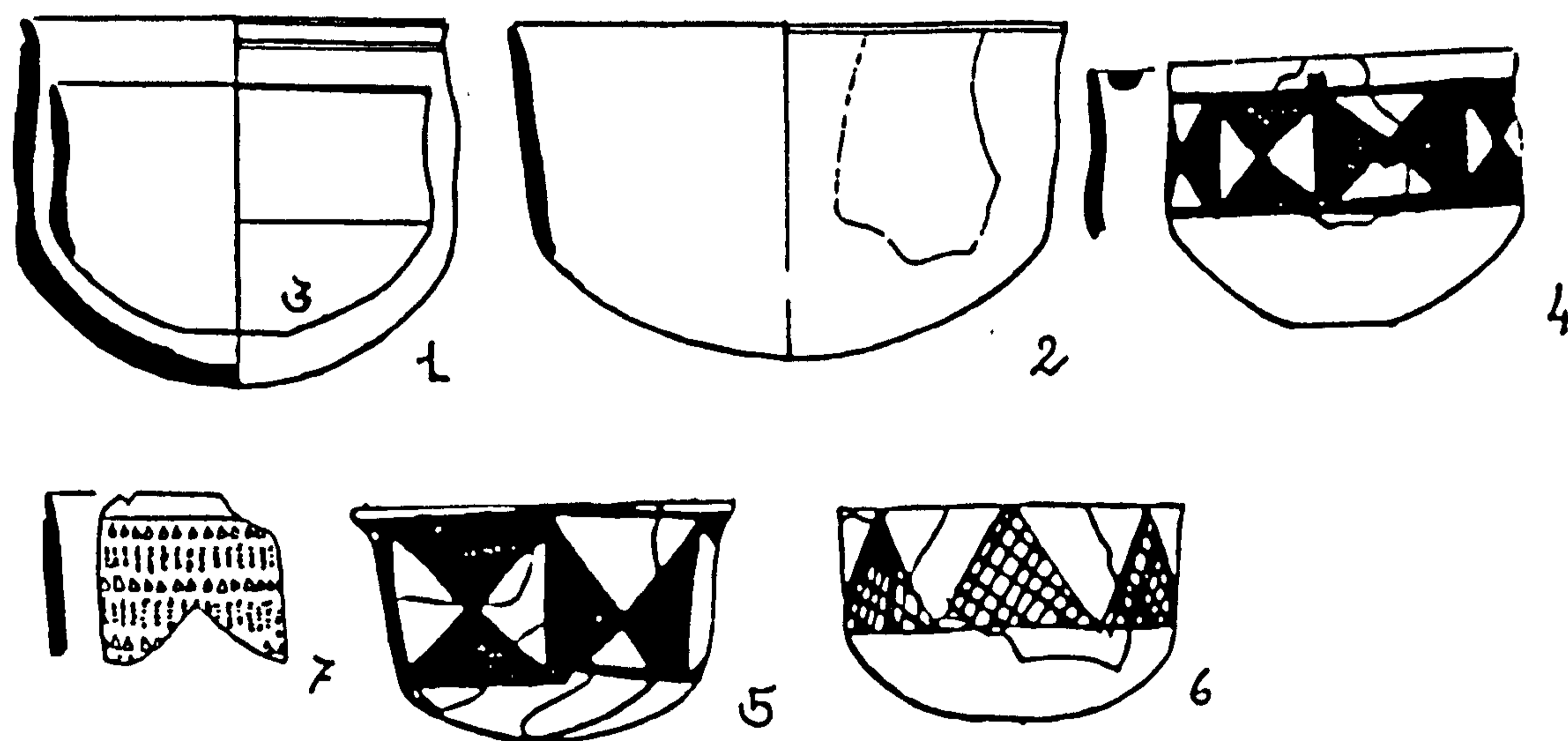
Xd



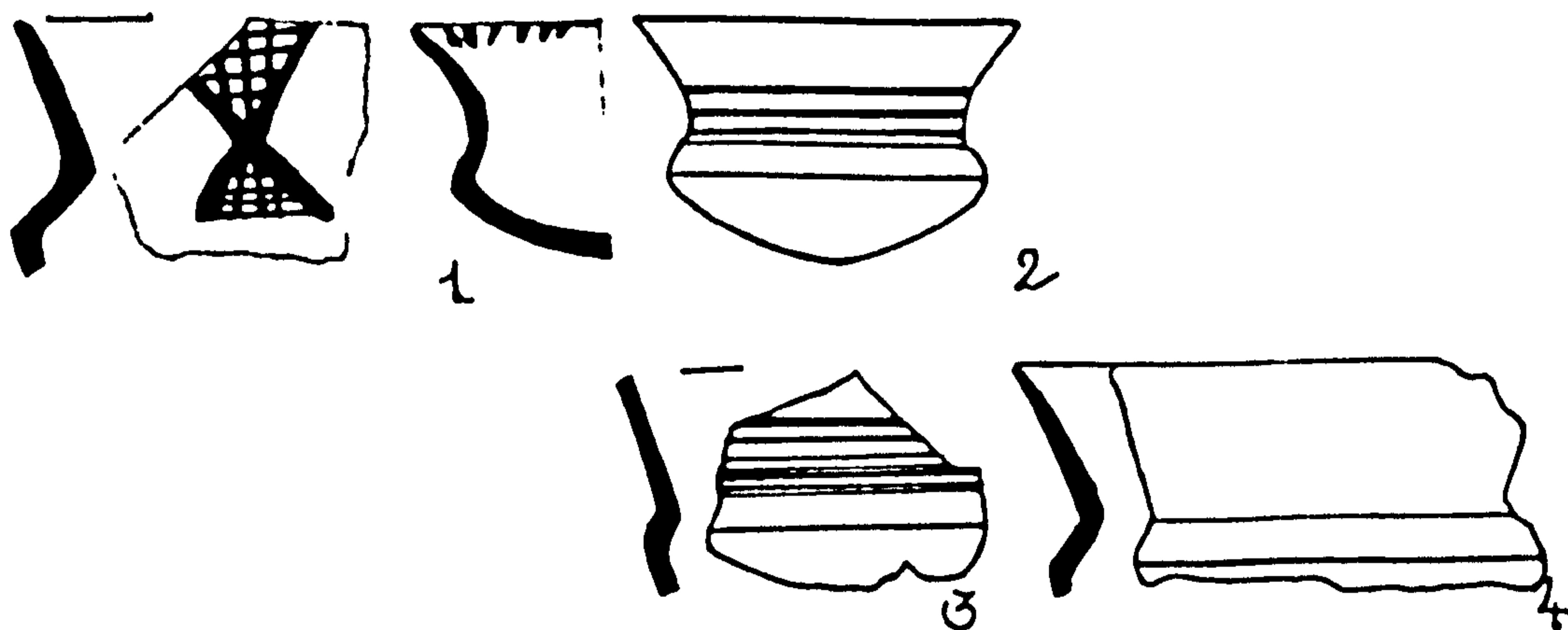
Xd, I



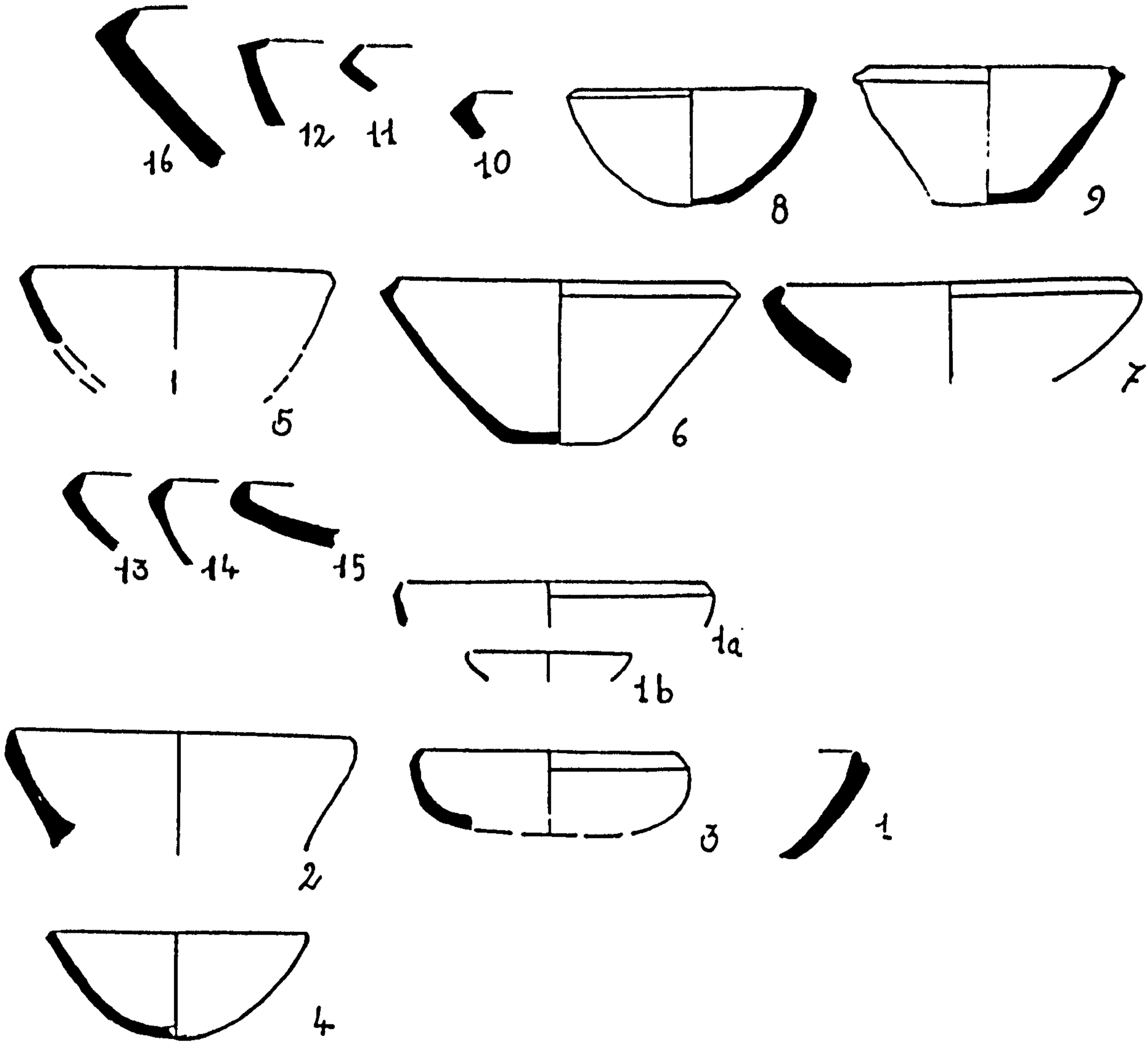
XId



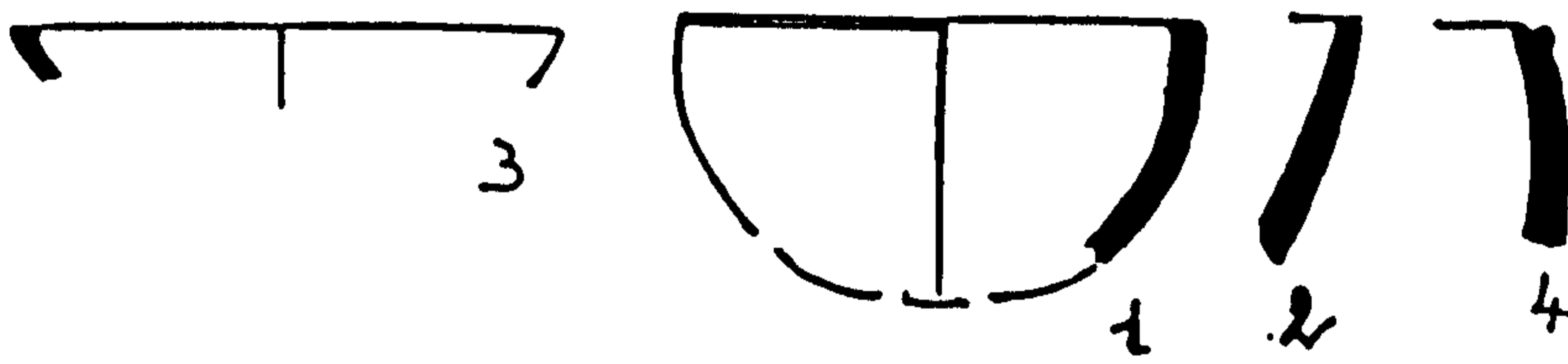

XId, I



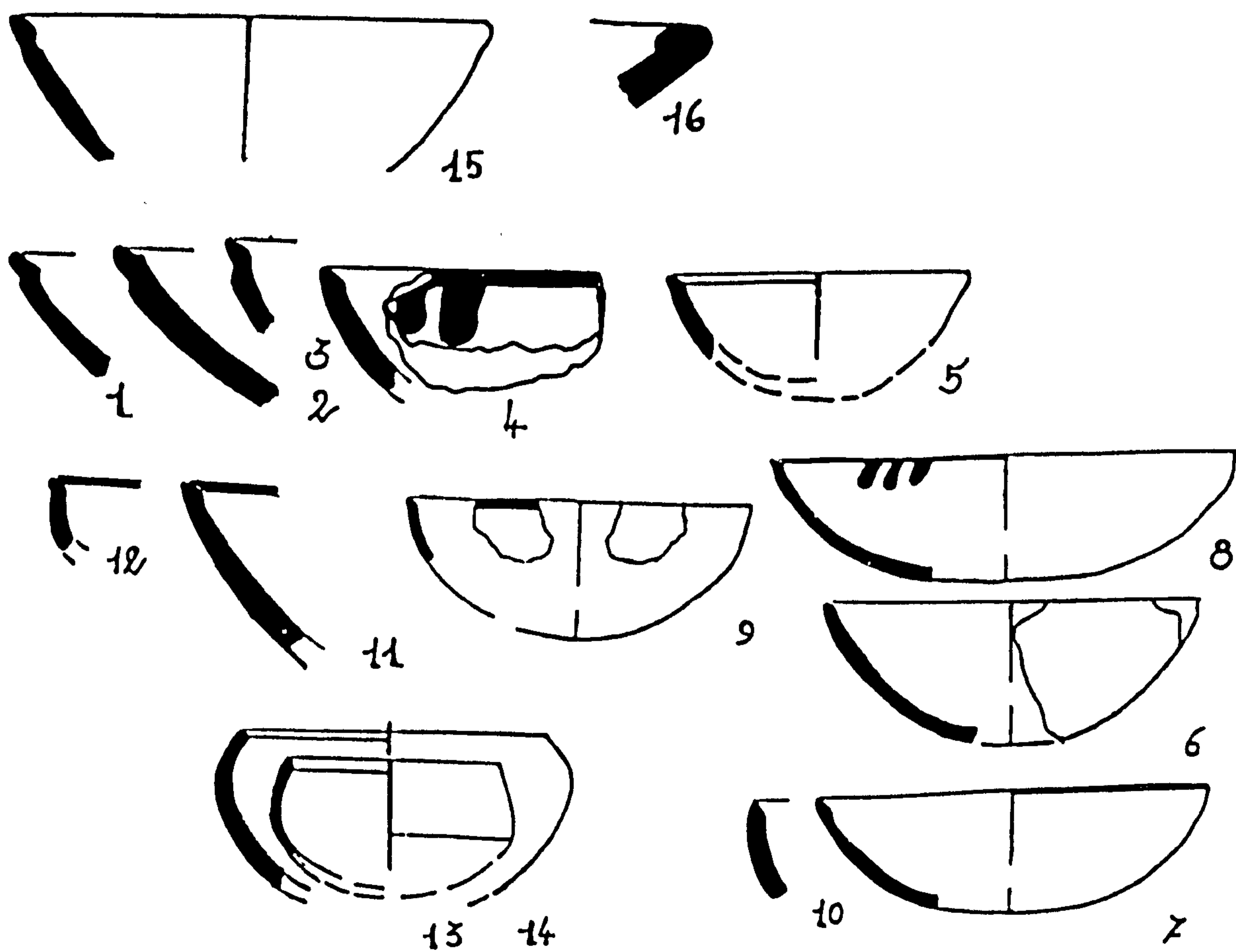
XIIId



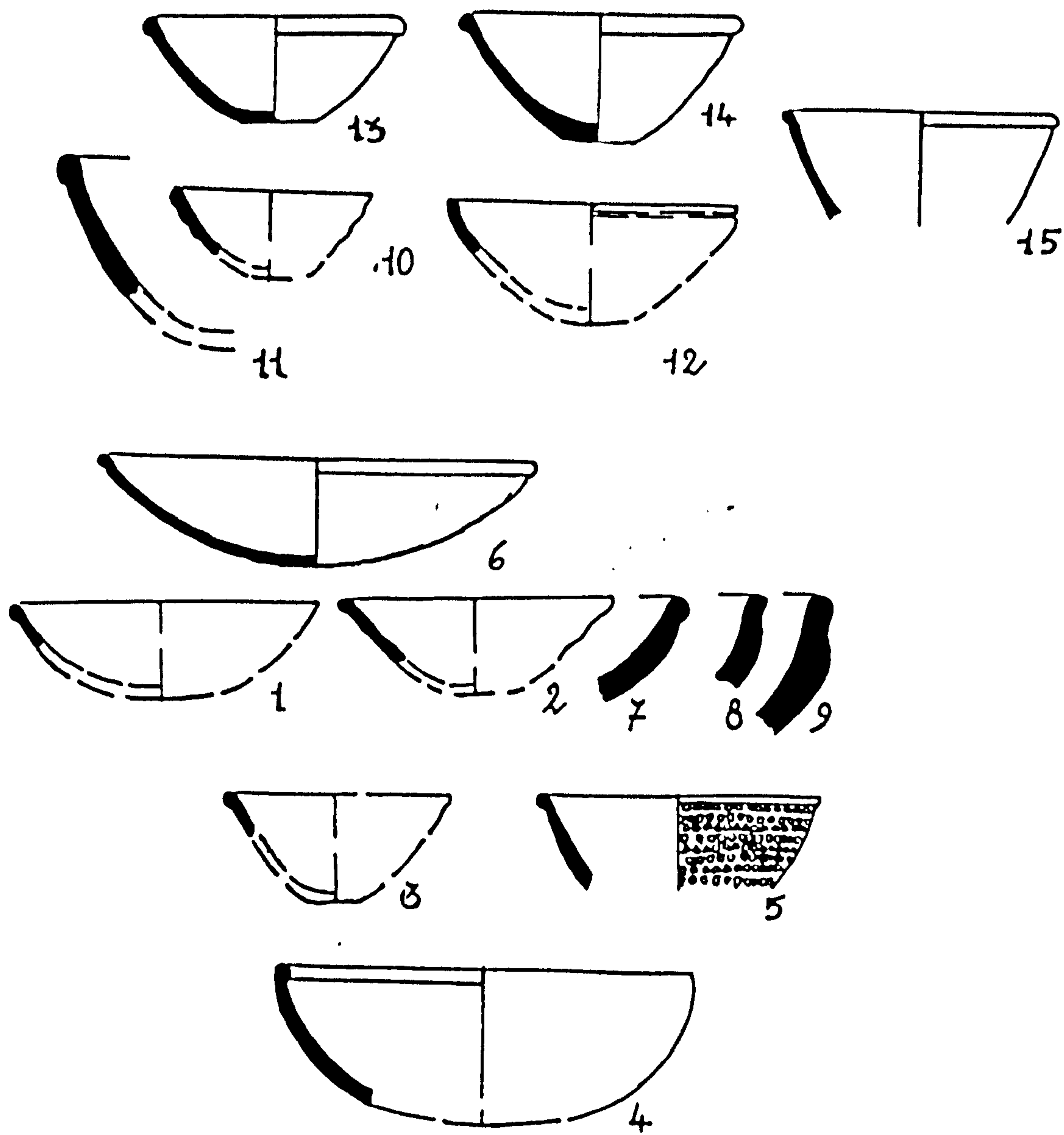
XIIIId



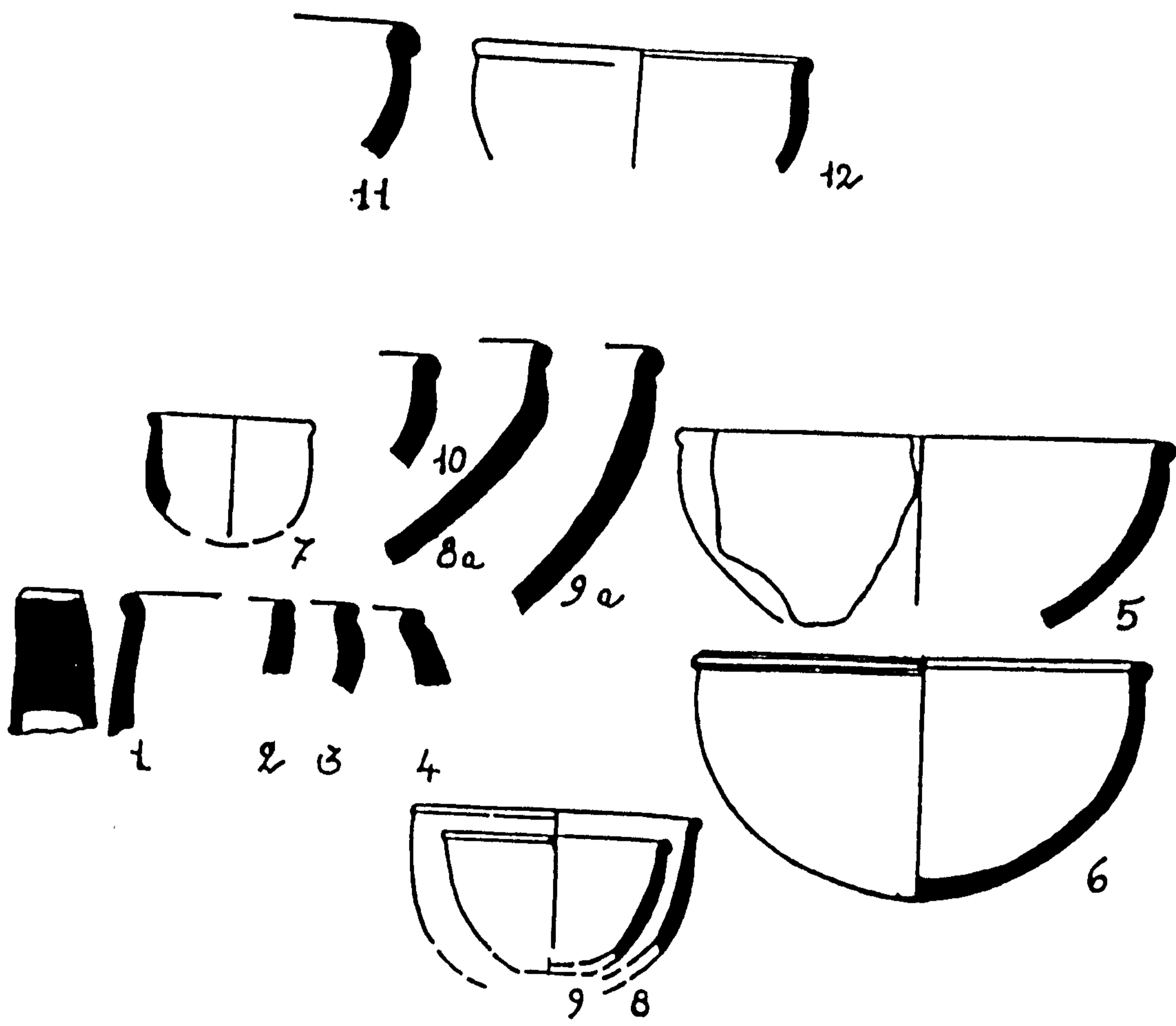
XIVd



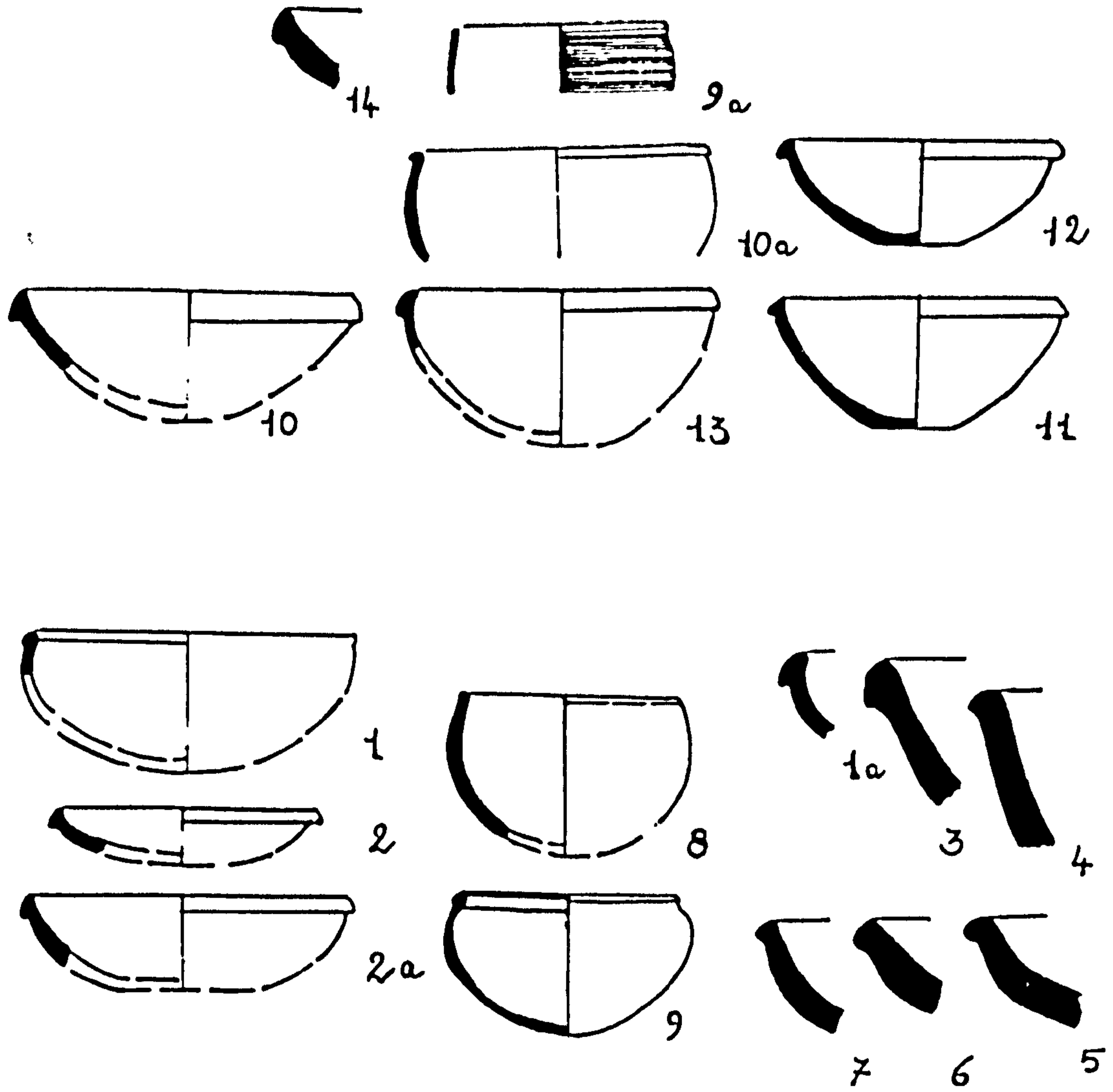
XVd



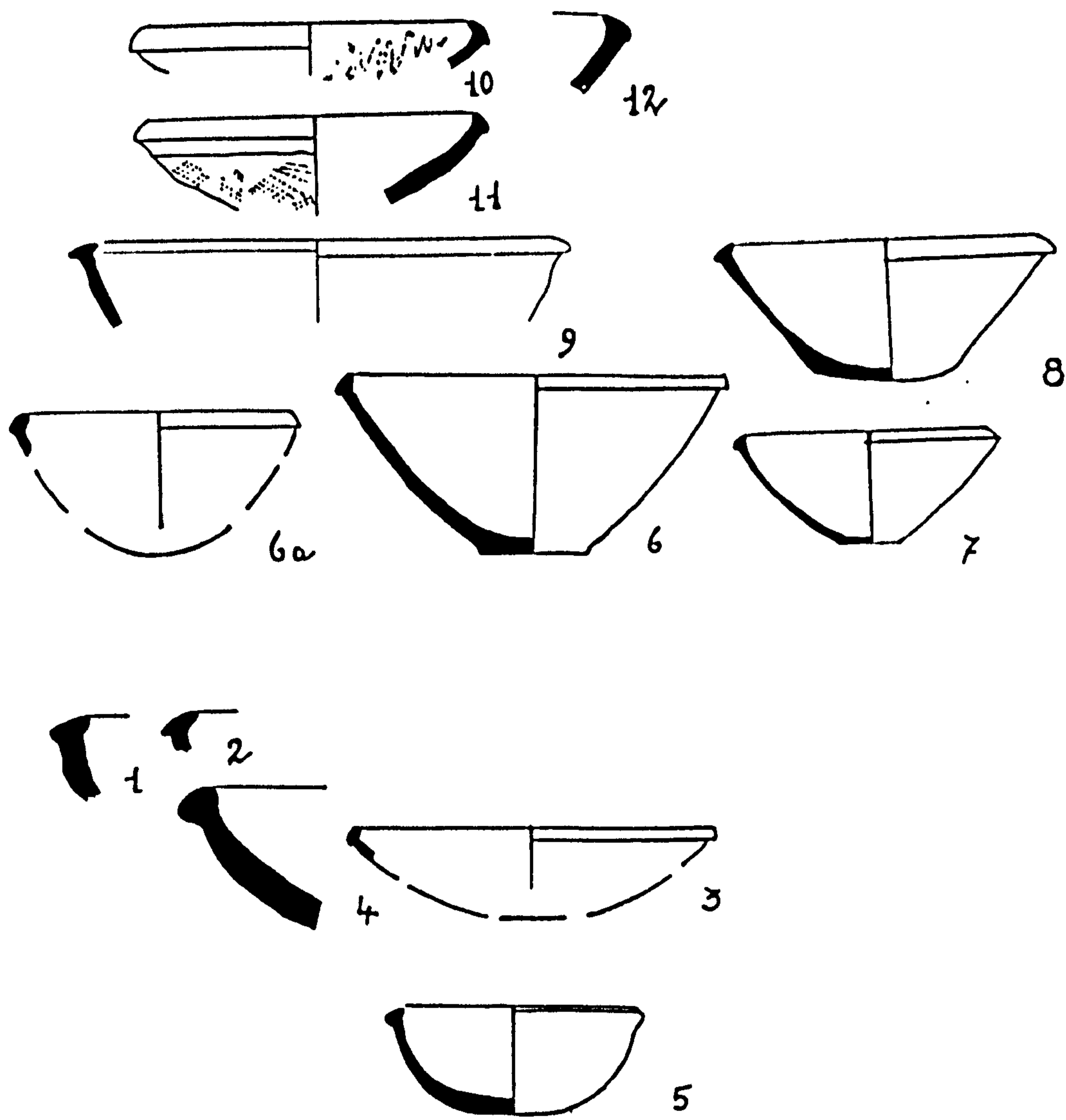
XVd, I



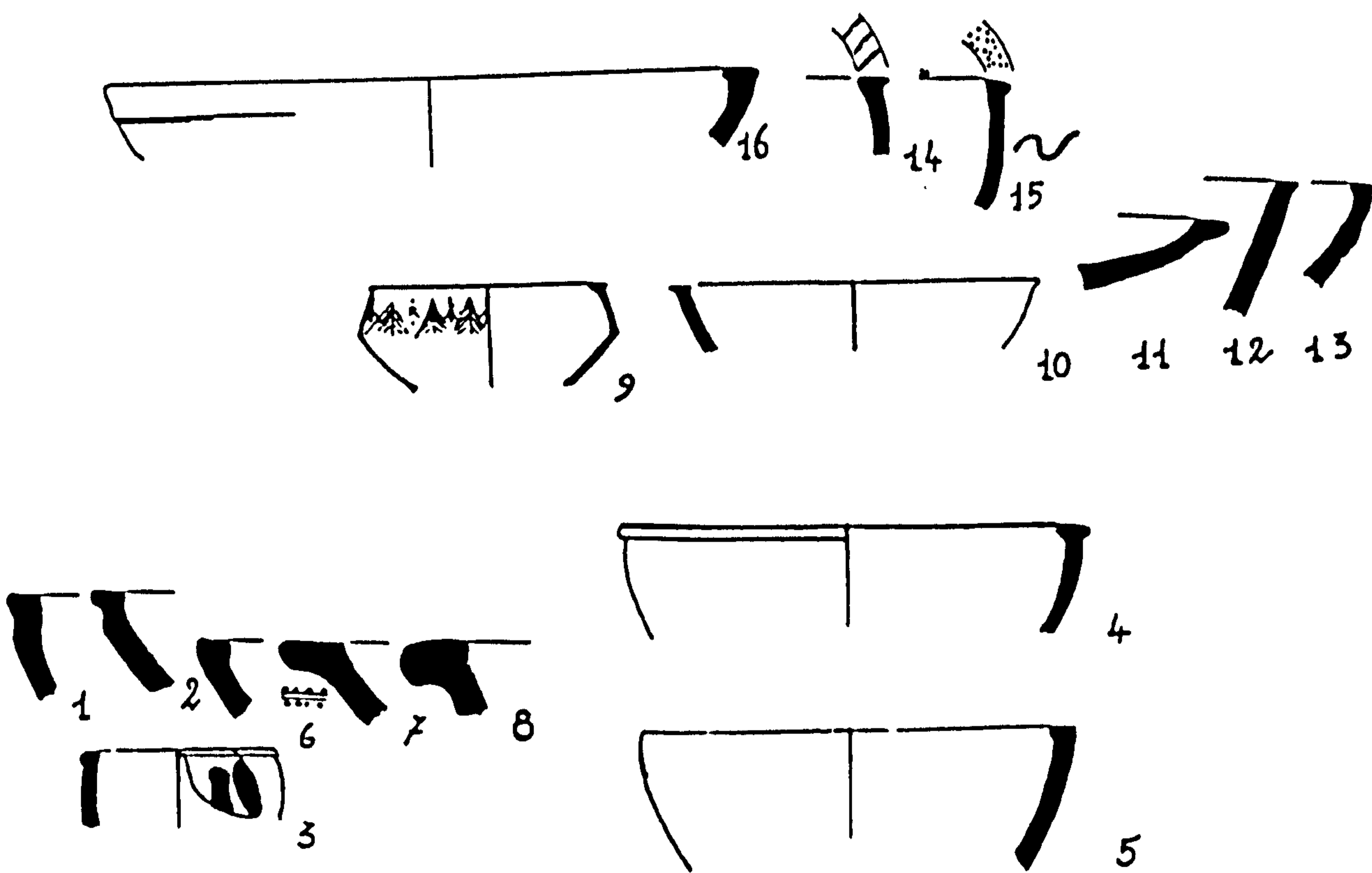
XVI d



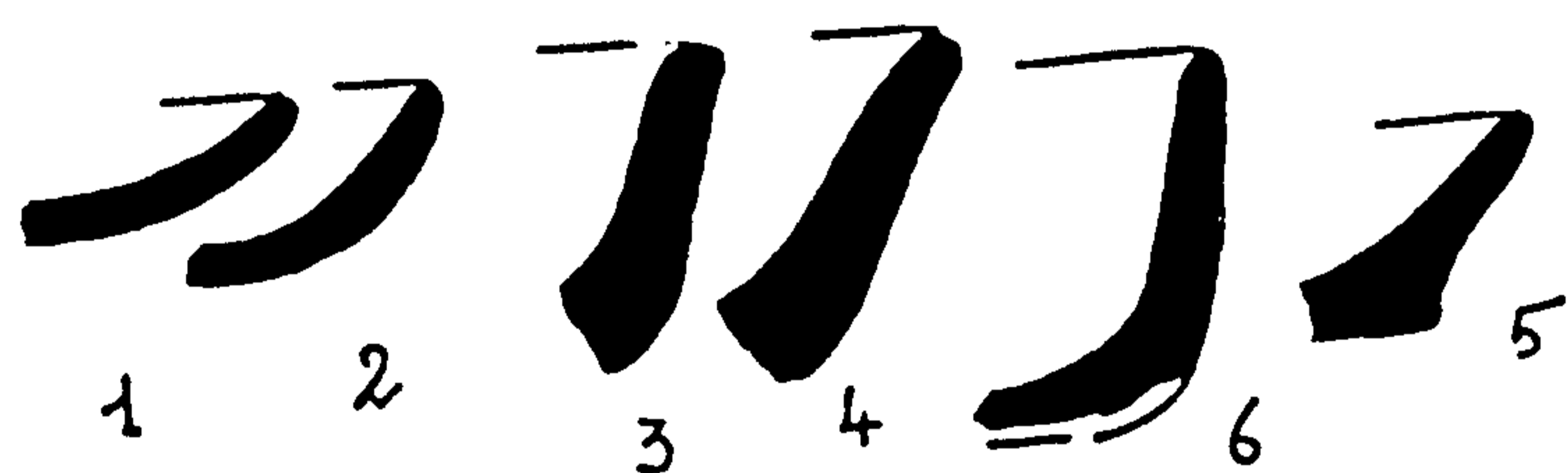
XVIIId



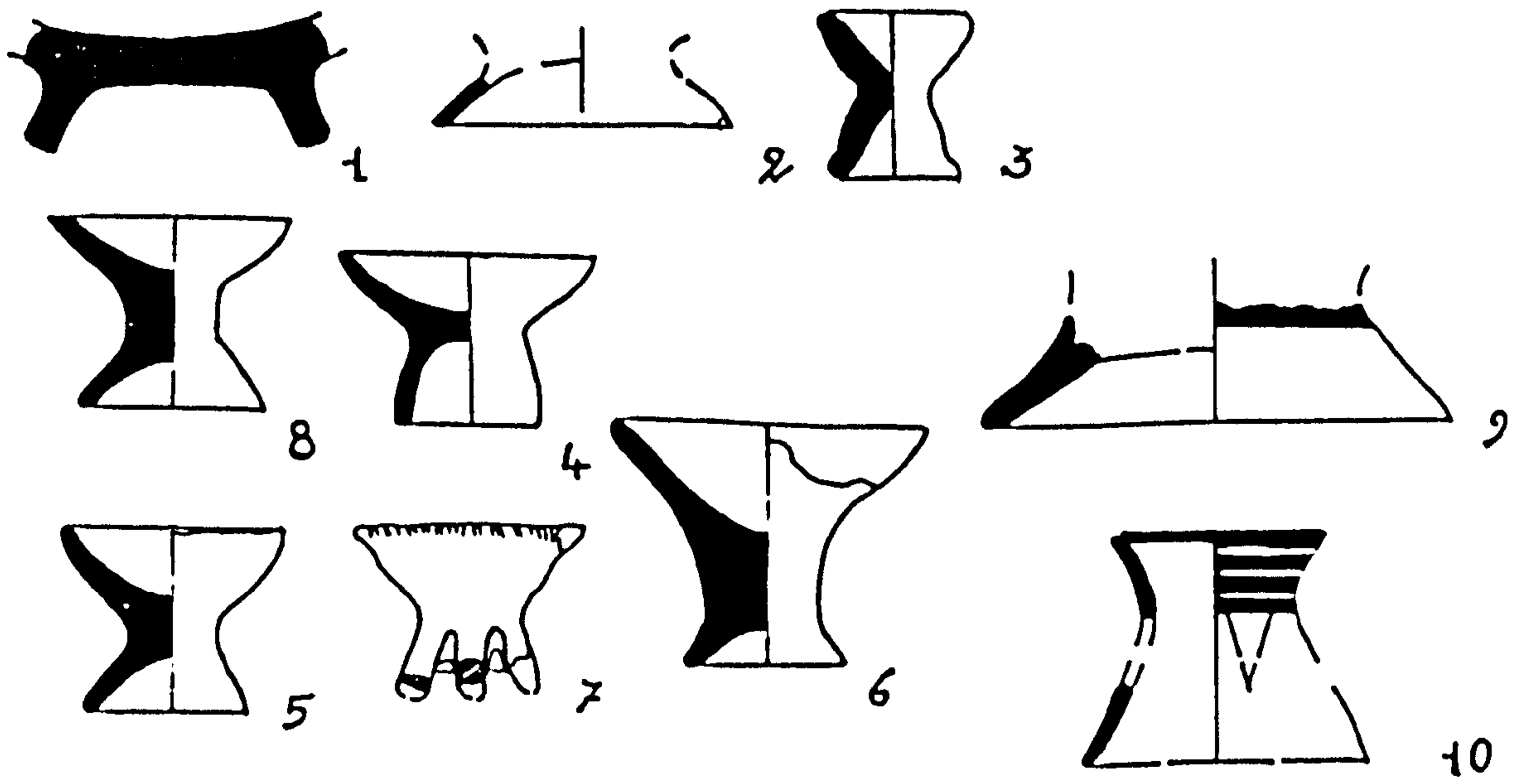
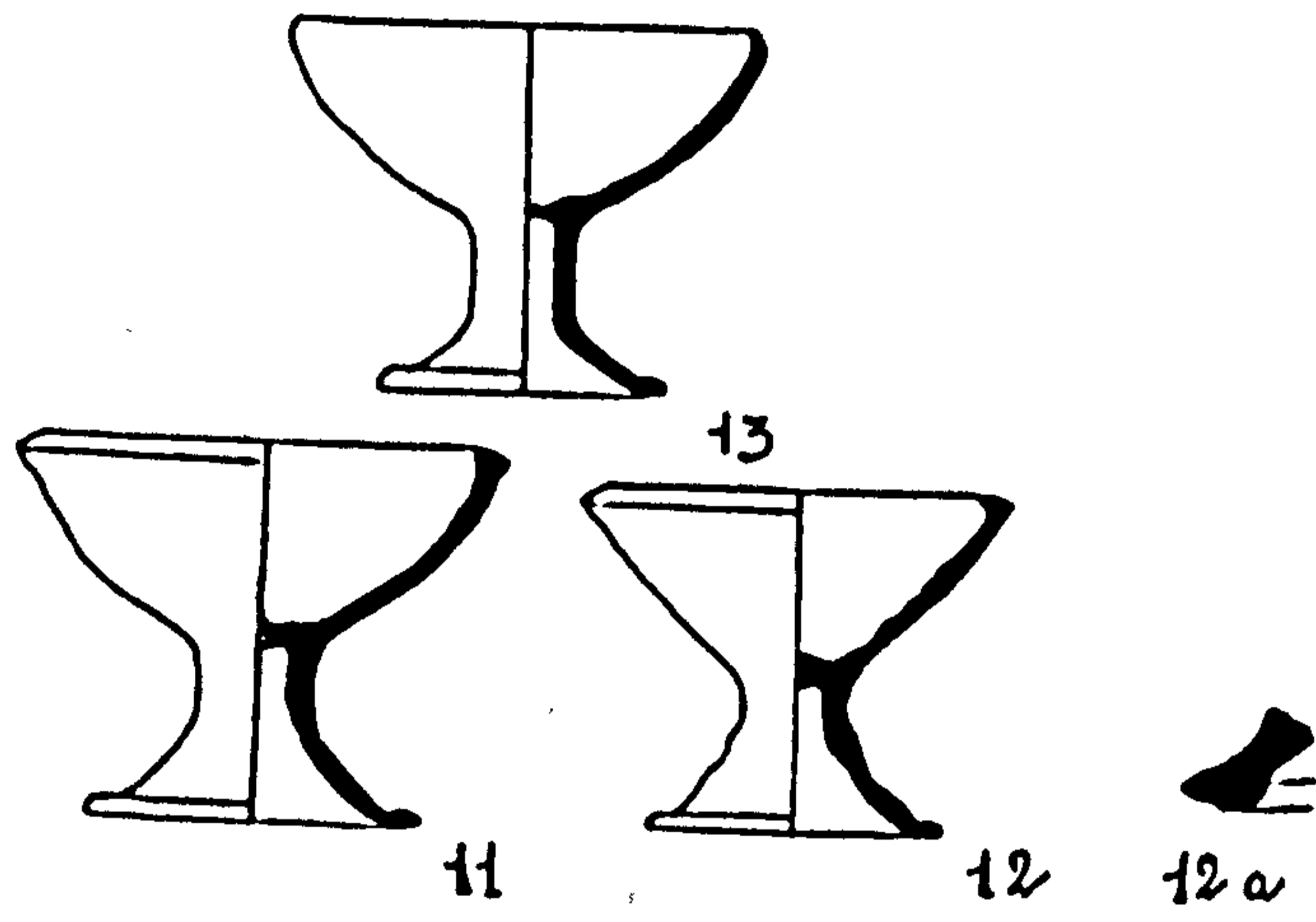
XVIIId



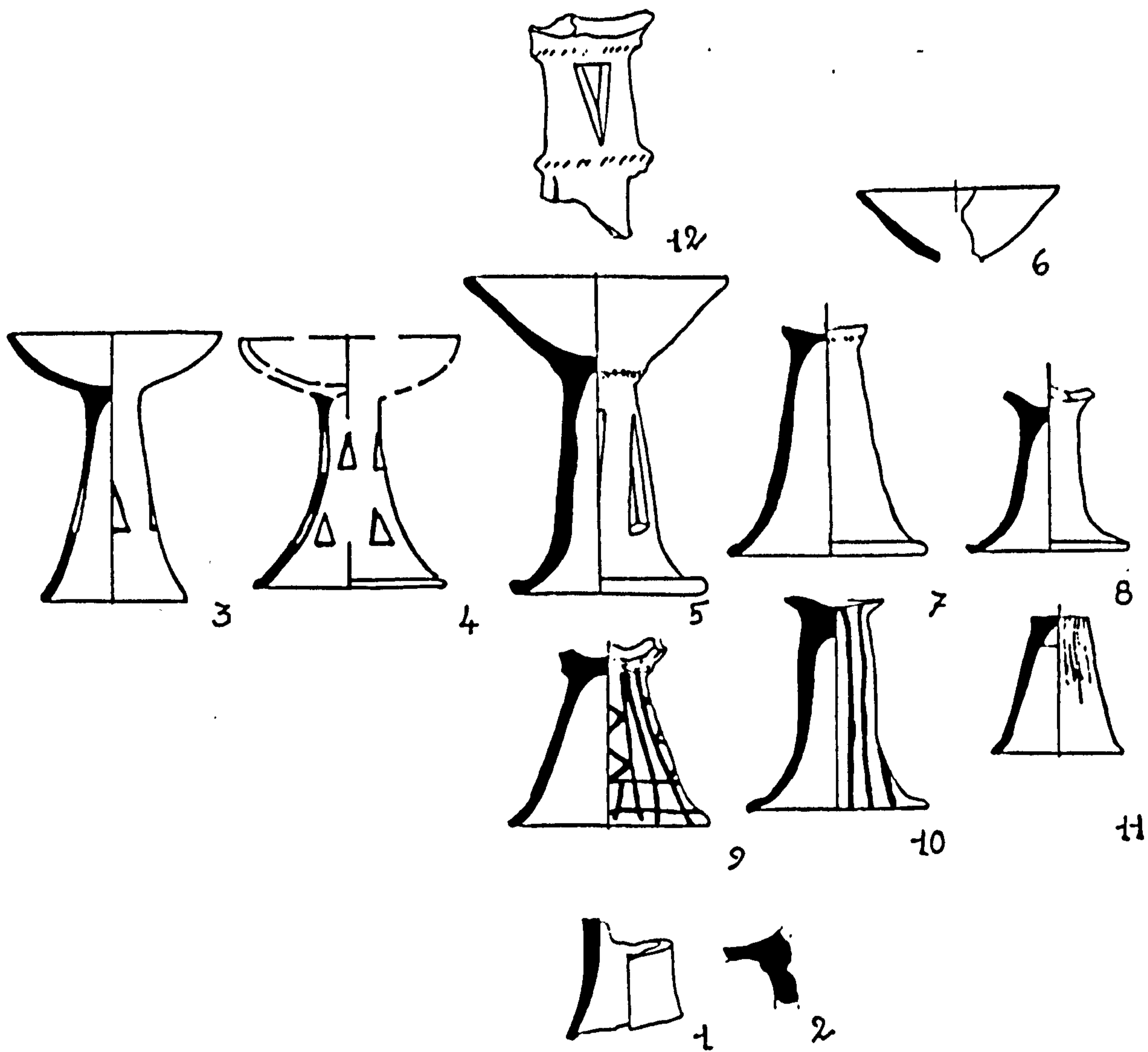
XIXd



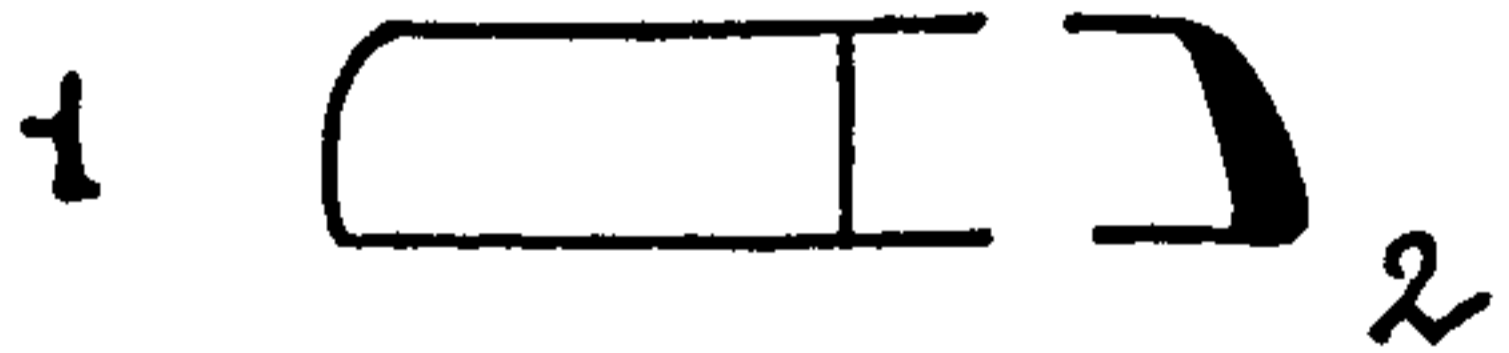
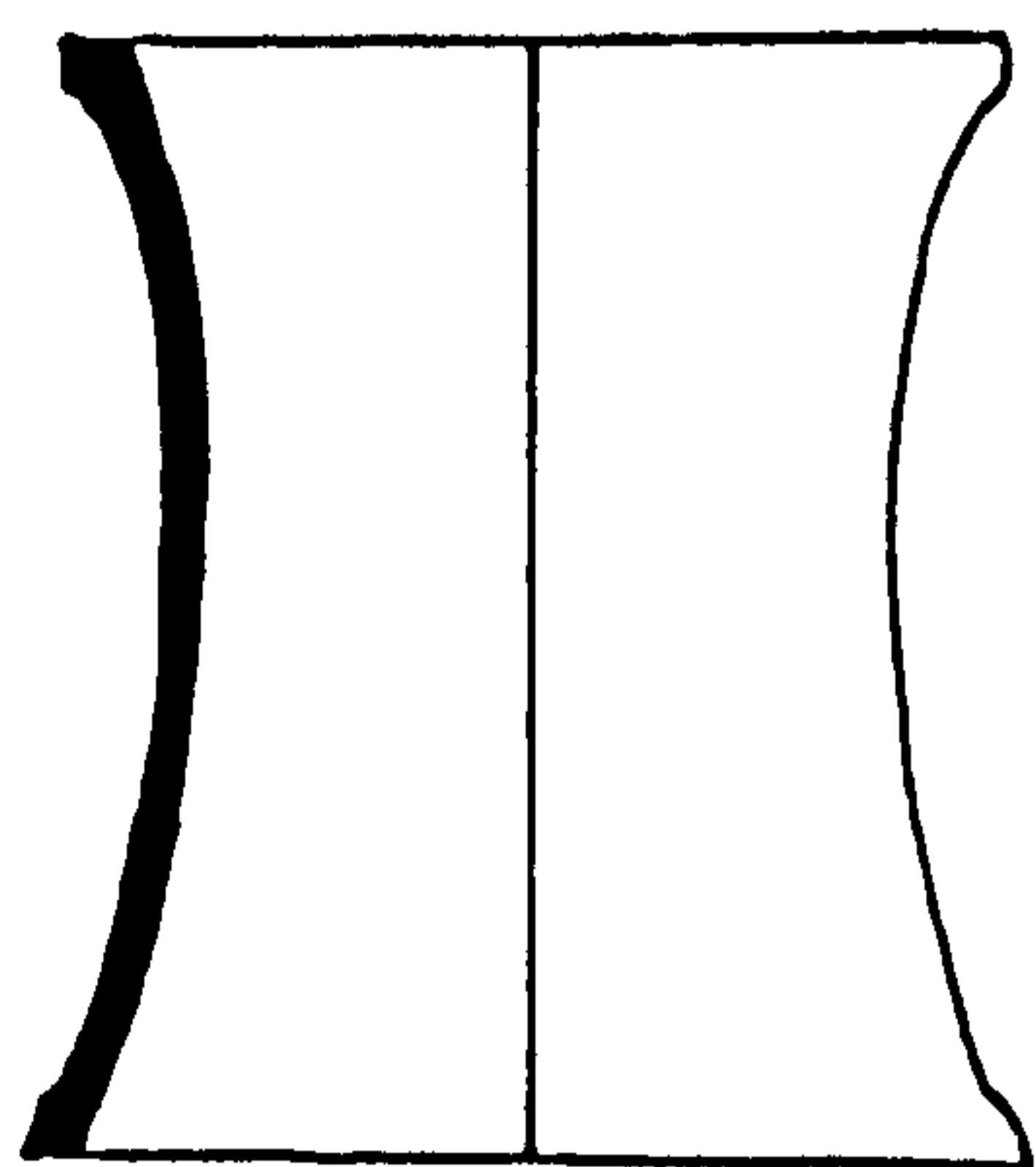

xxd



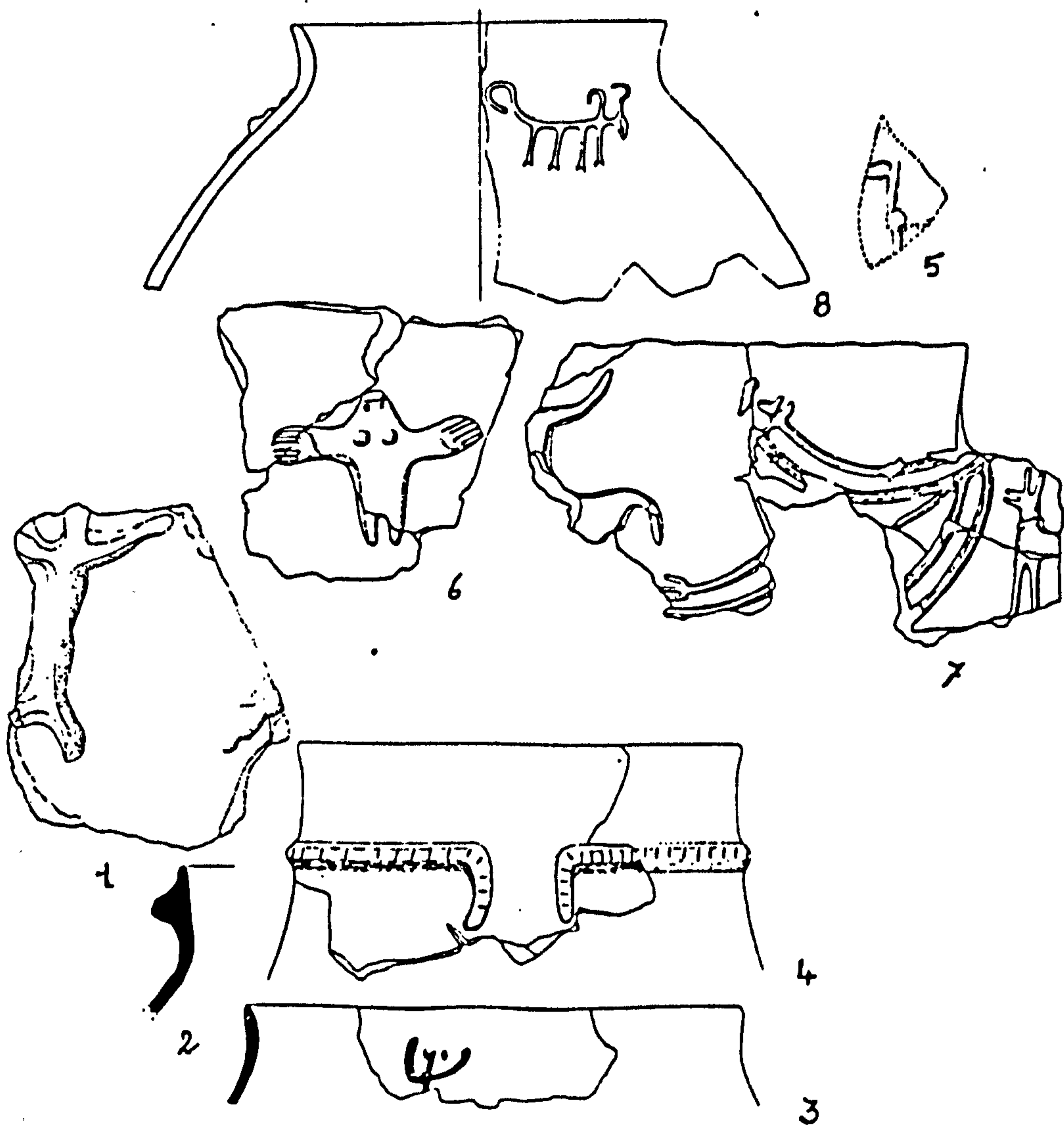
XXd, I



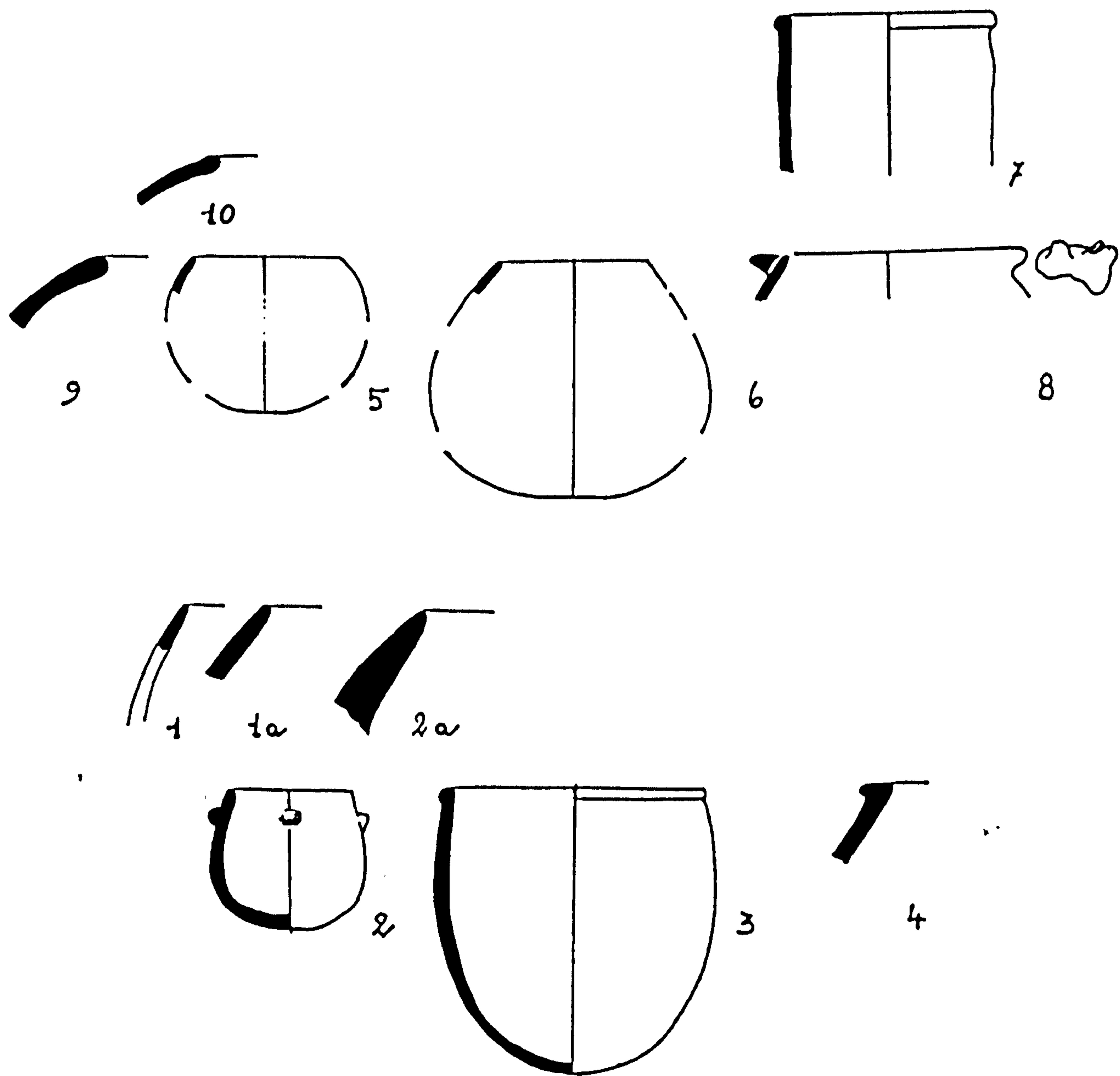
XXIa



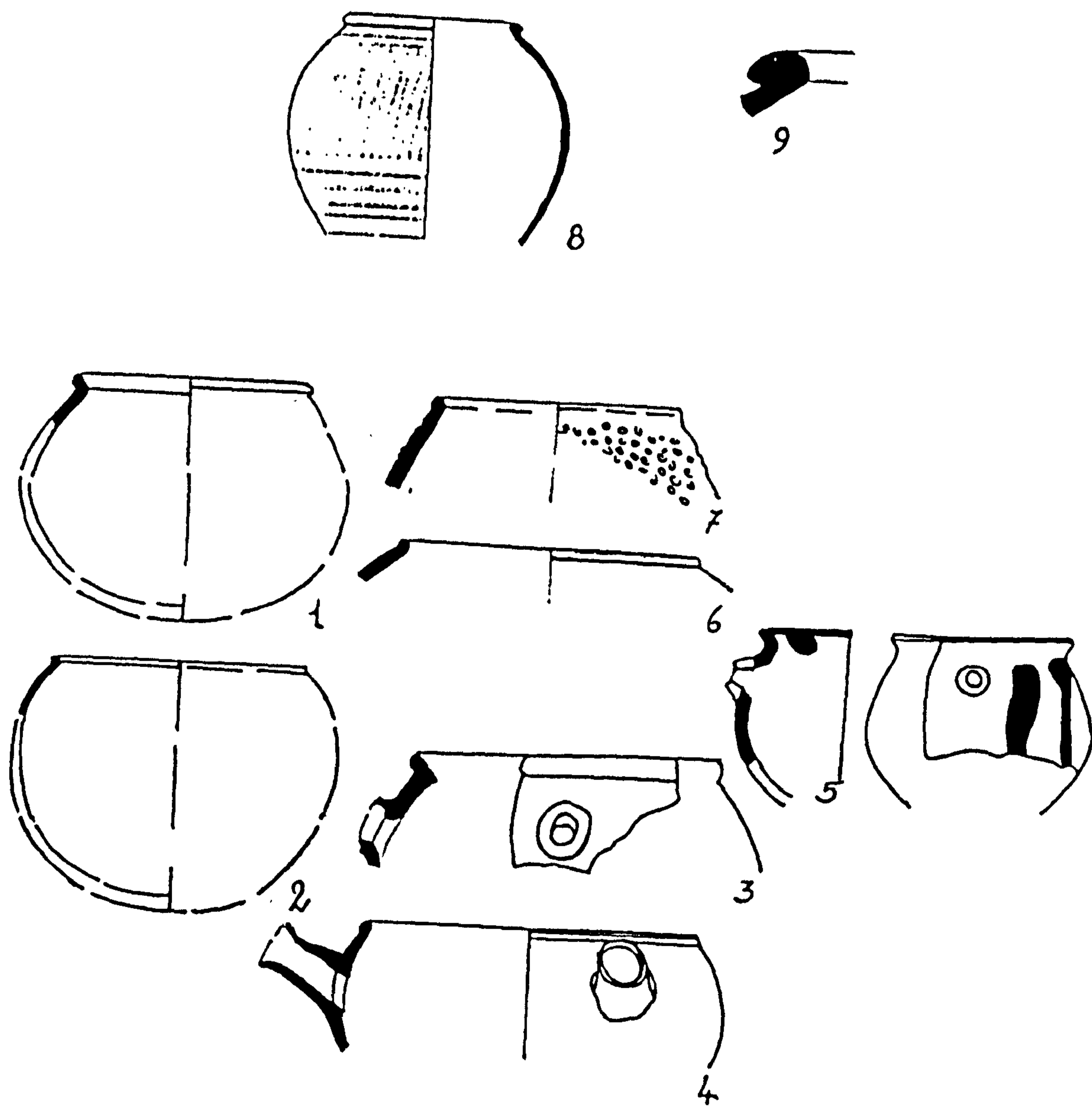
XXIId



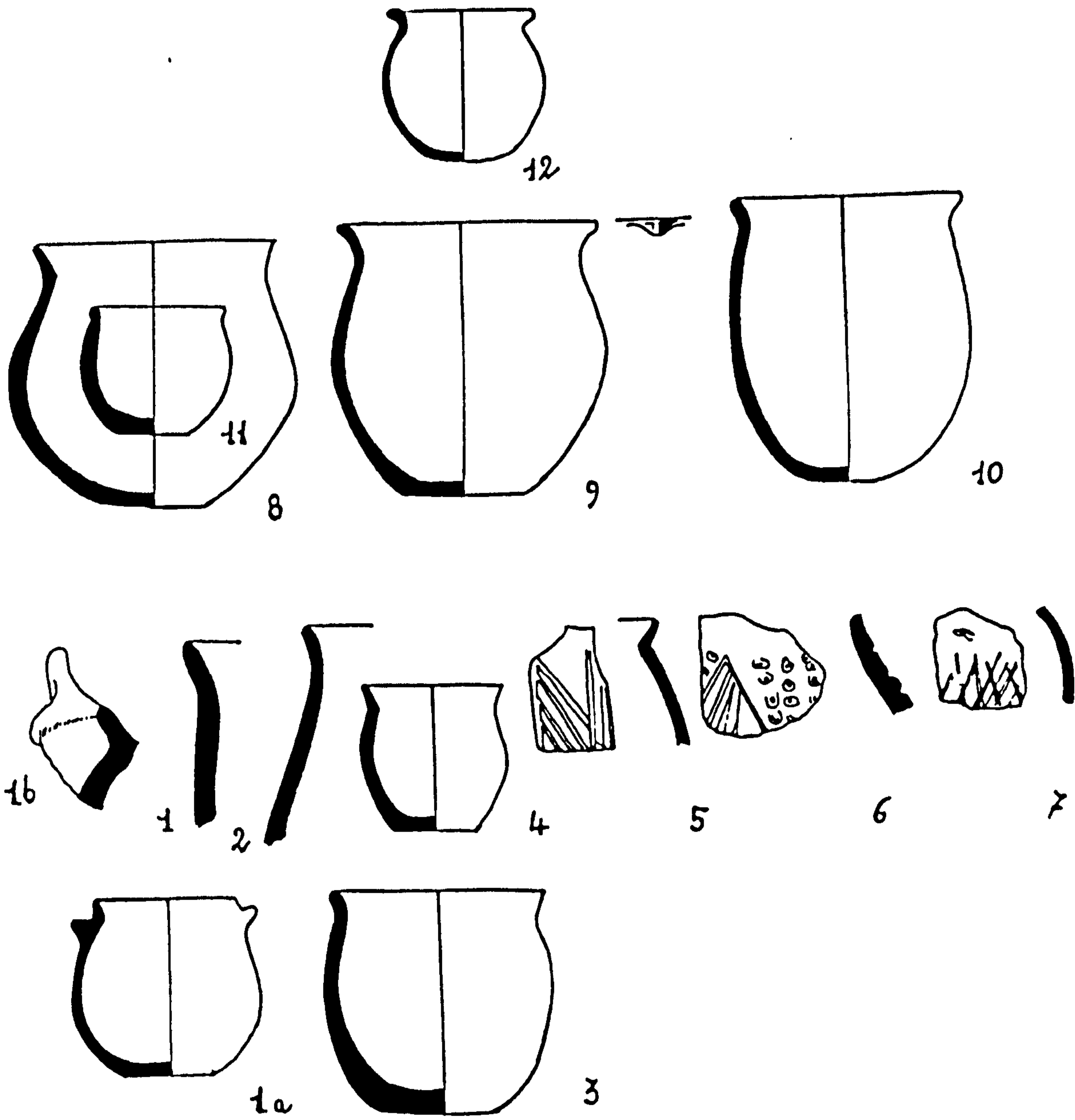
XXIIIId



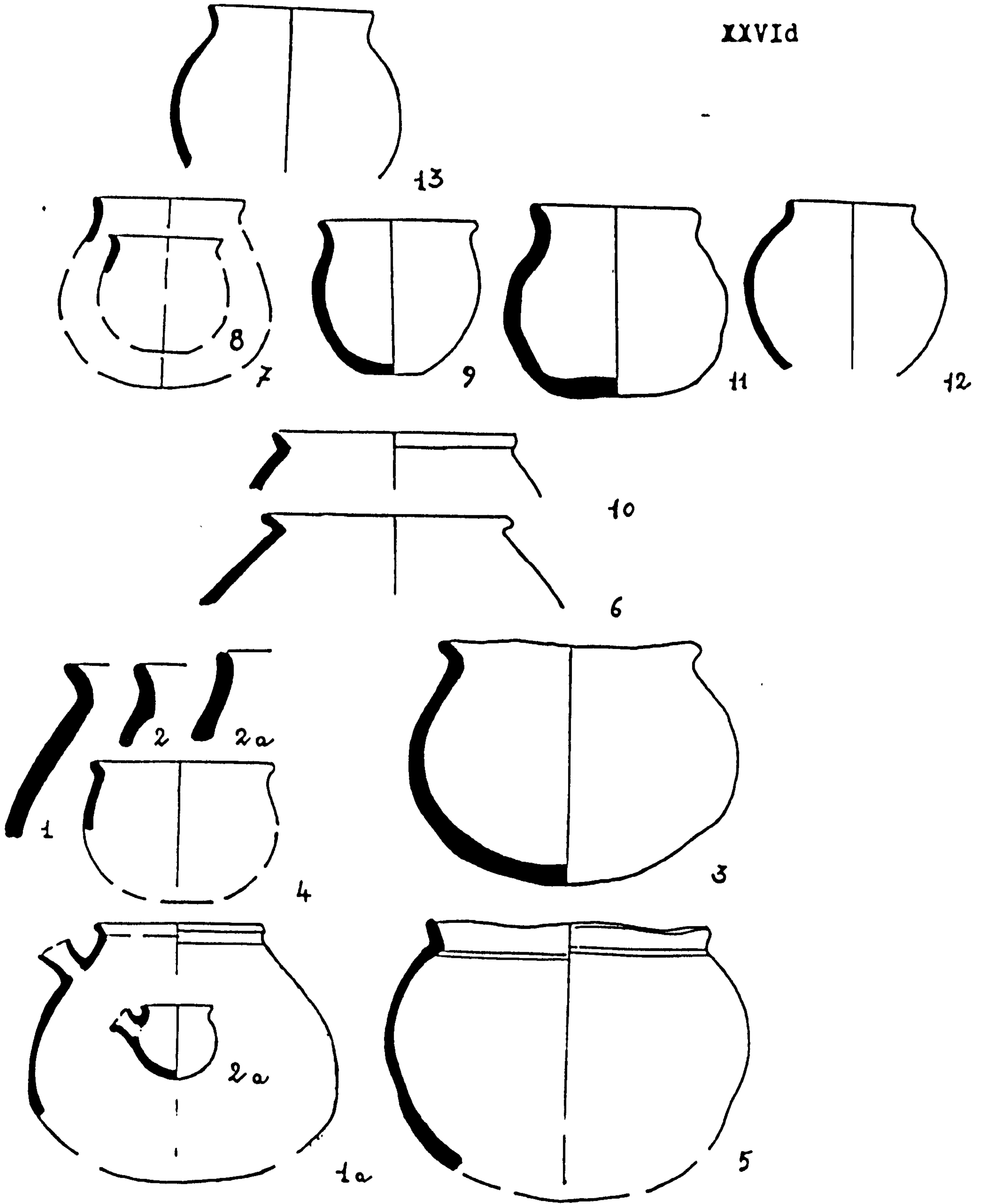
XXIVd



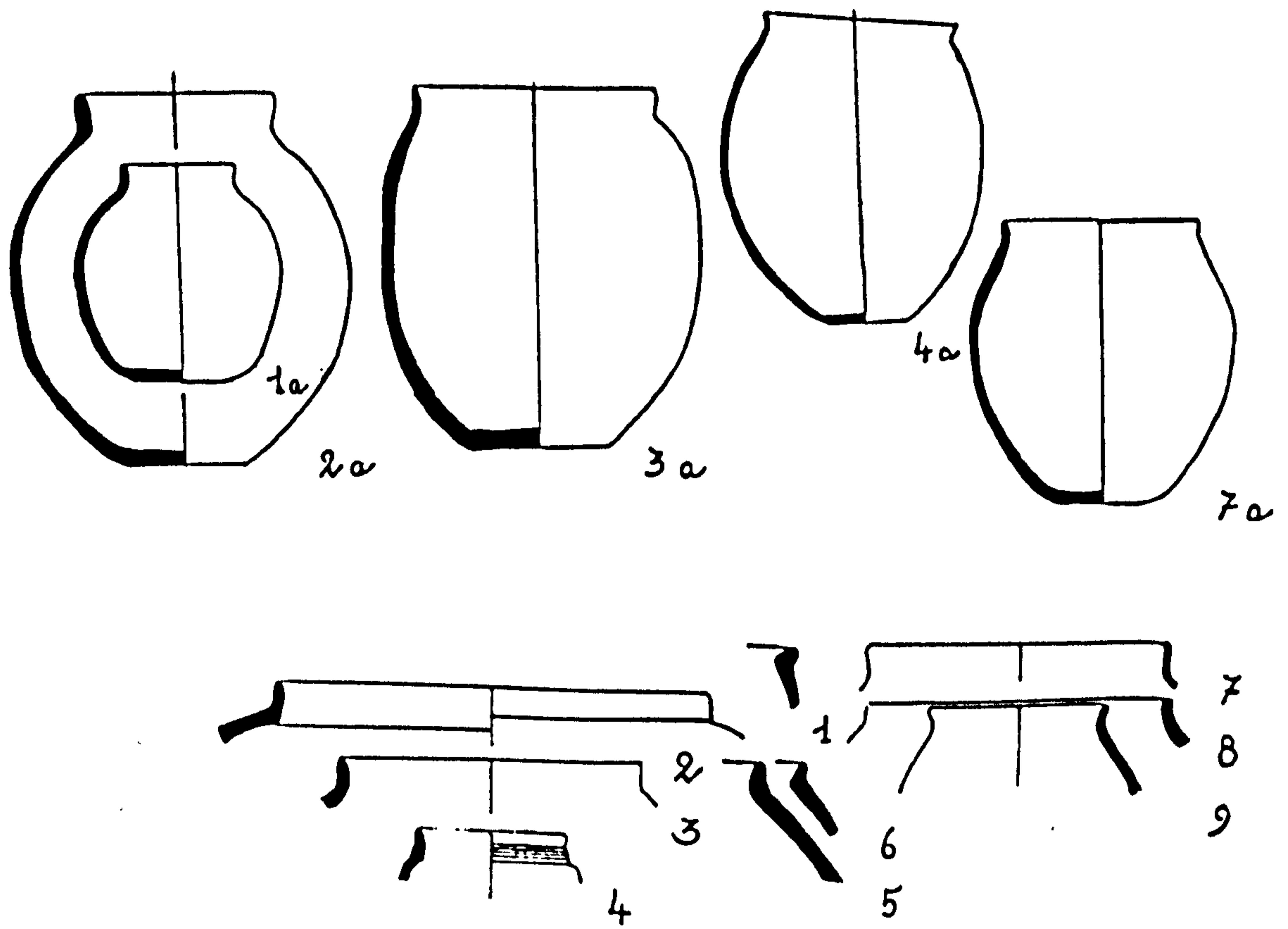
xxVa



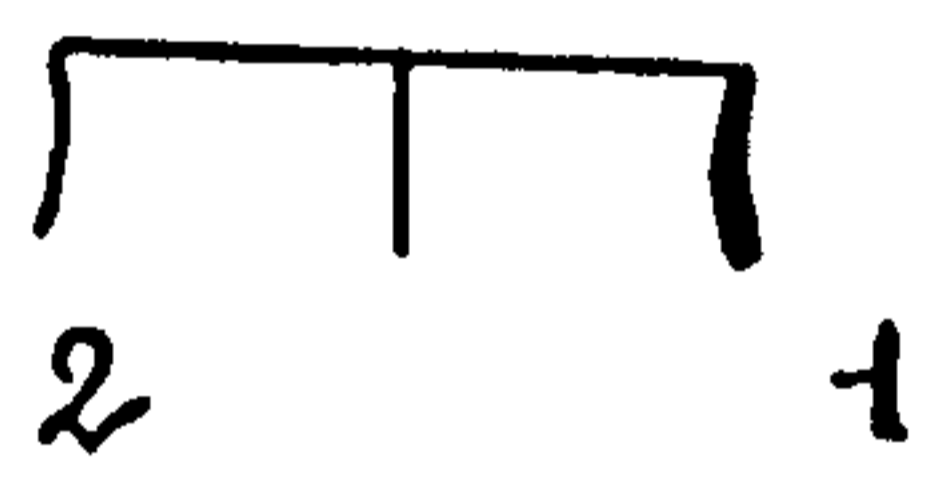
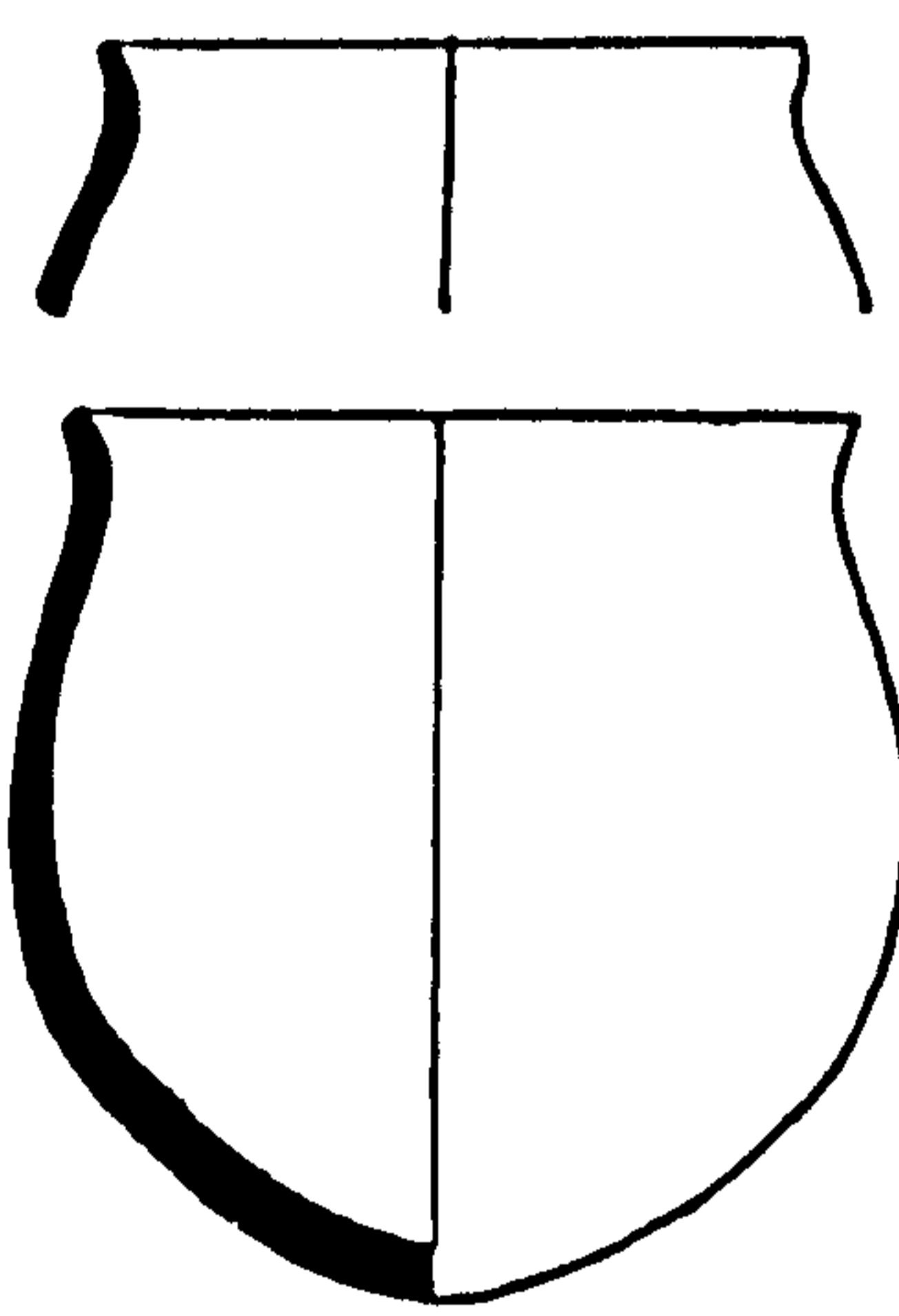
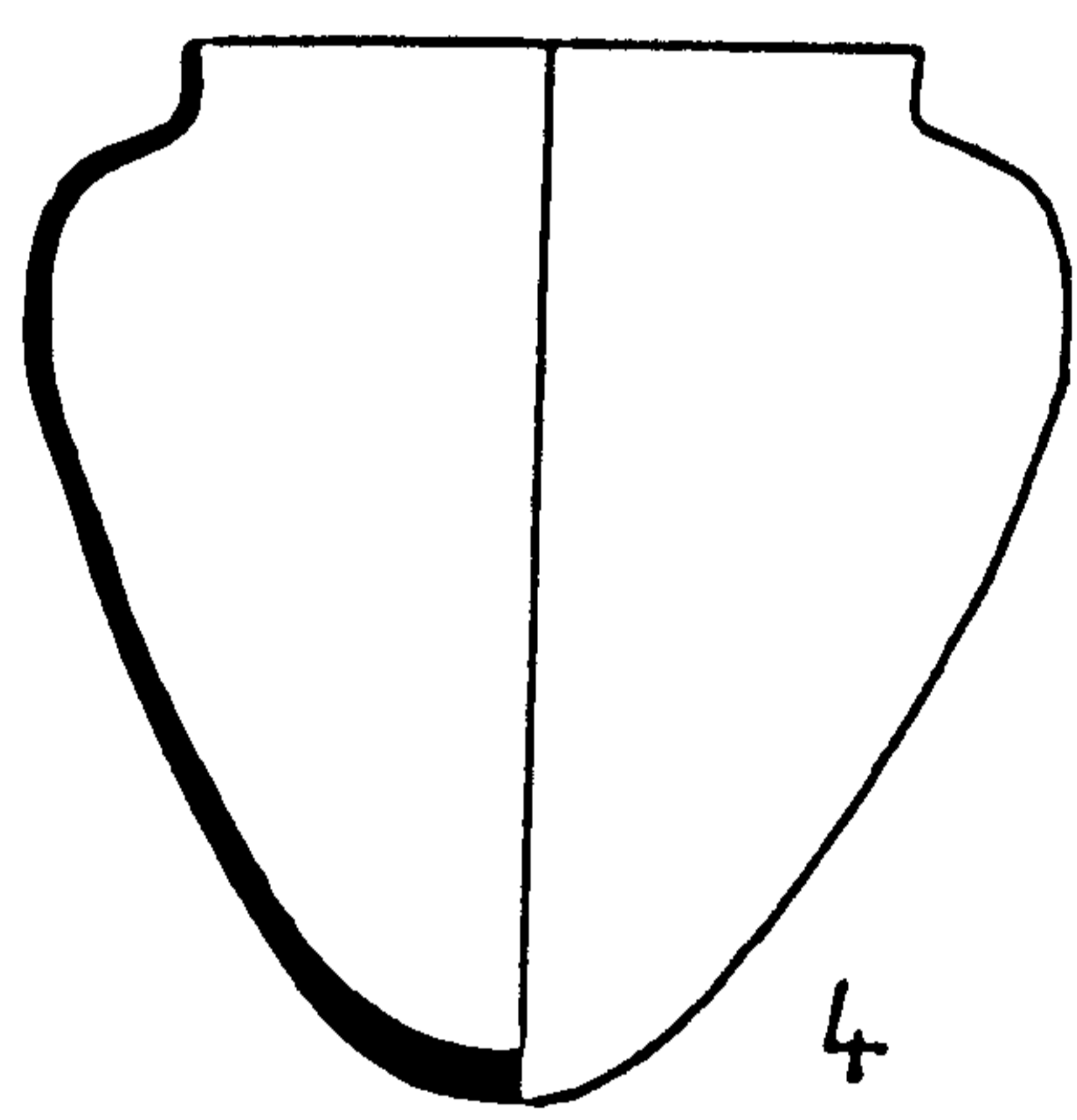
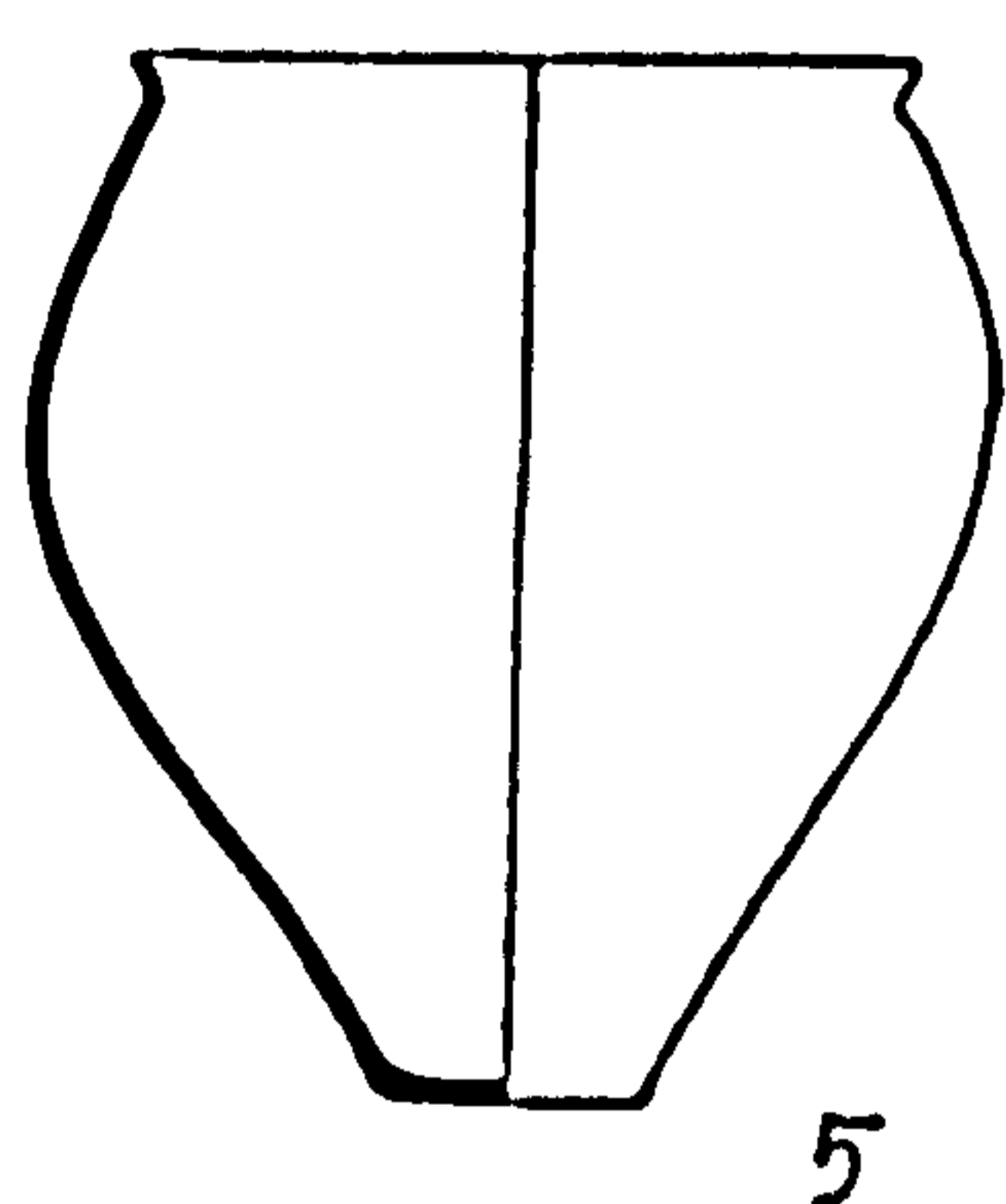
XXVI d



XXVIId

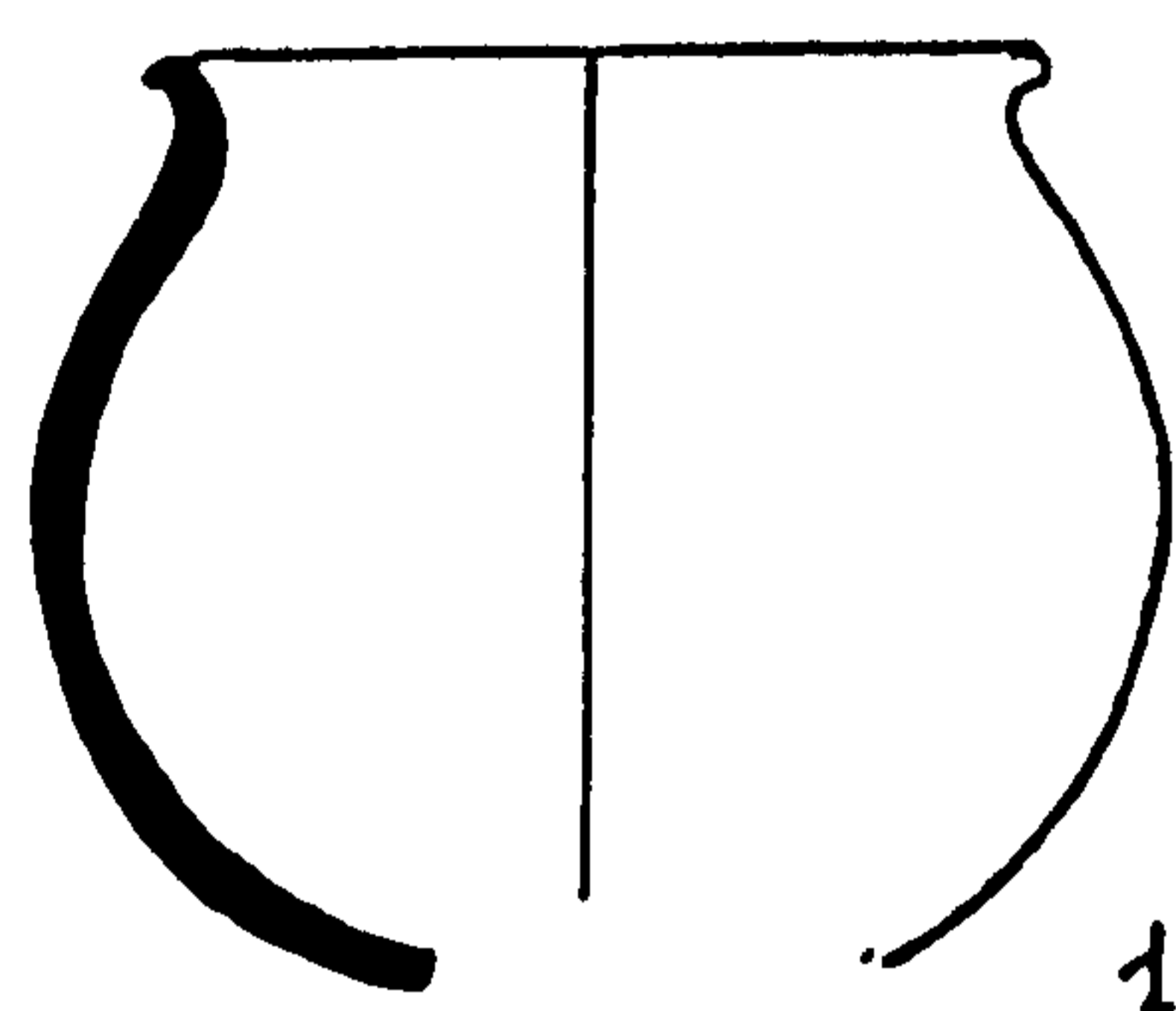
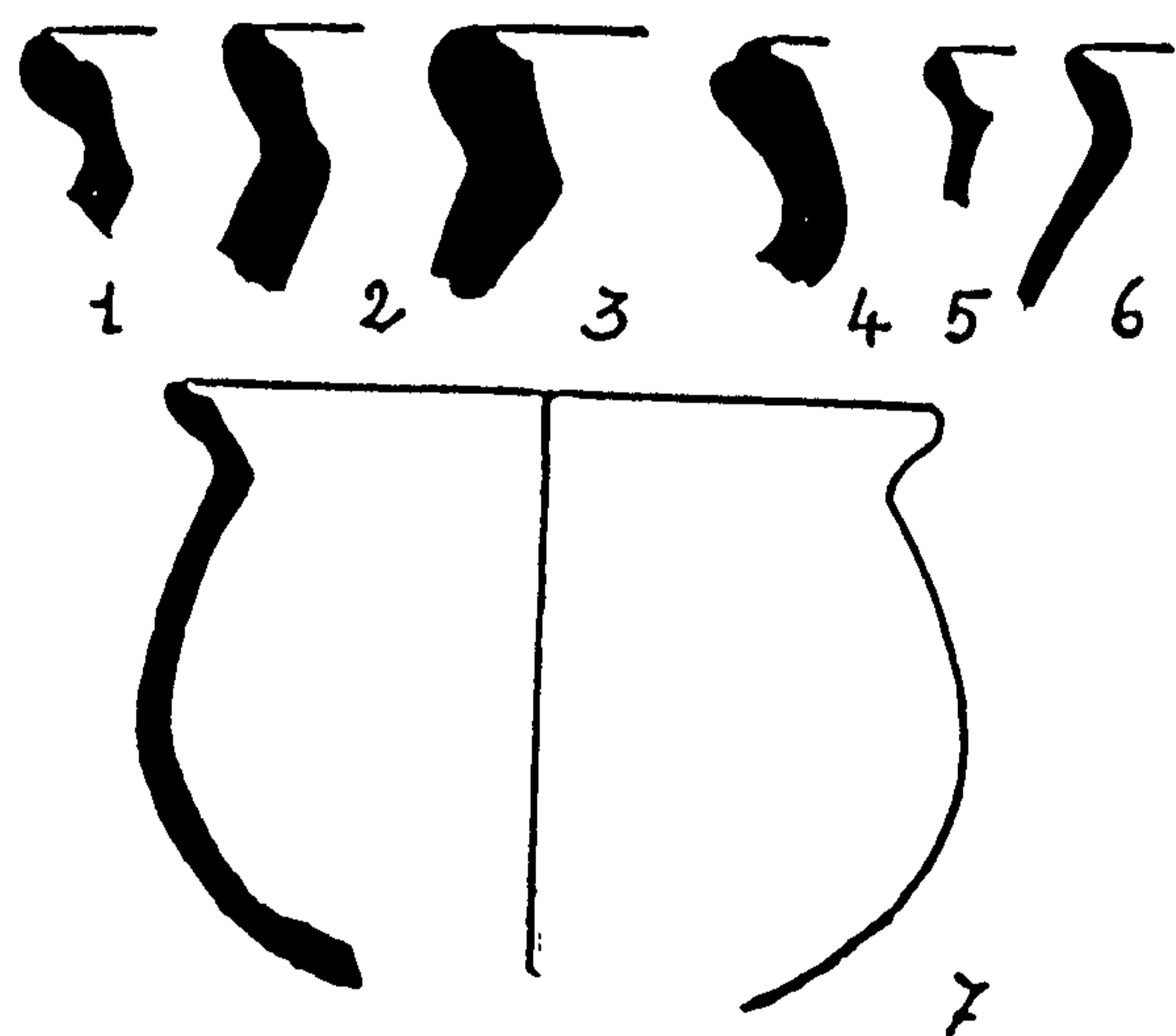


XXVIIIId

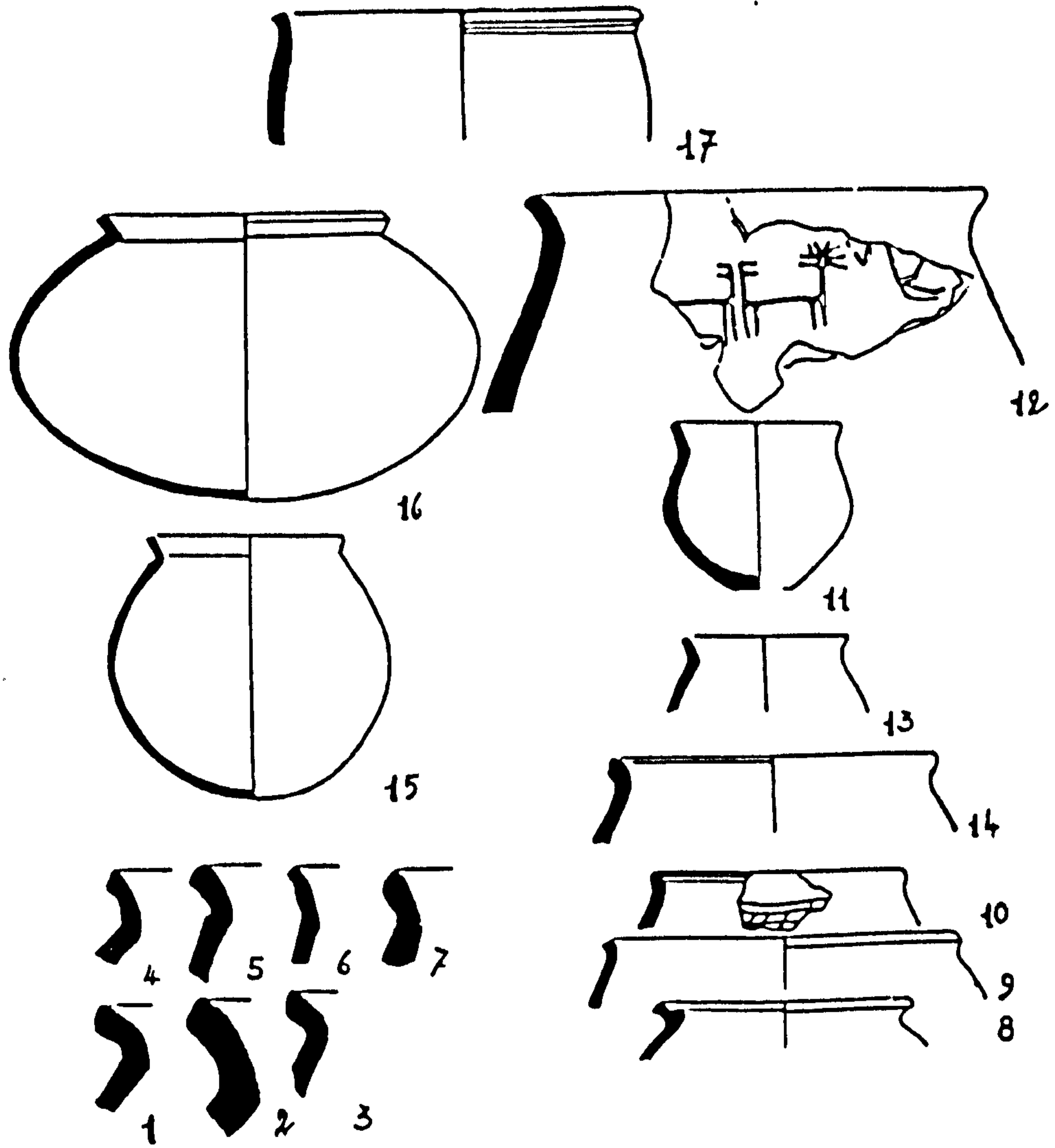


XXIXd

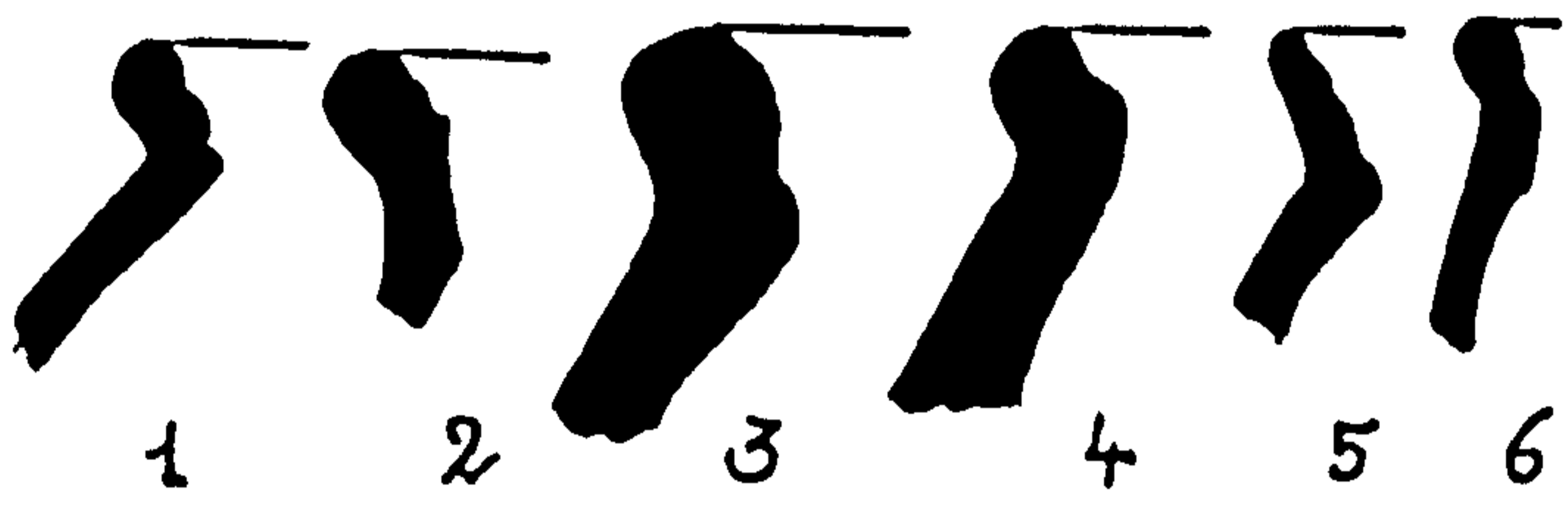
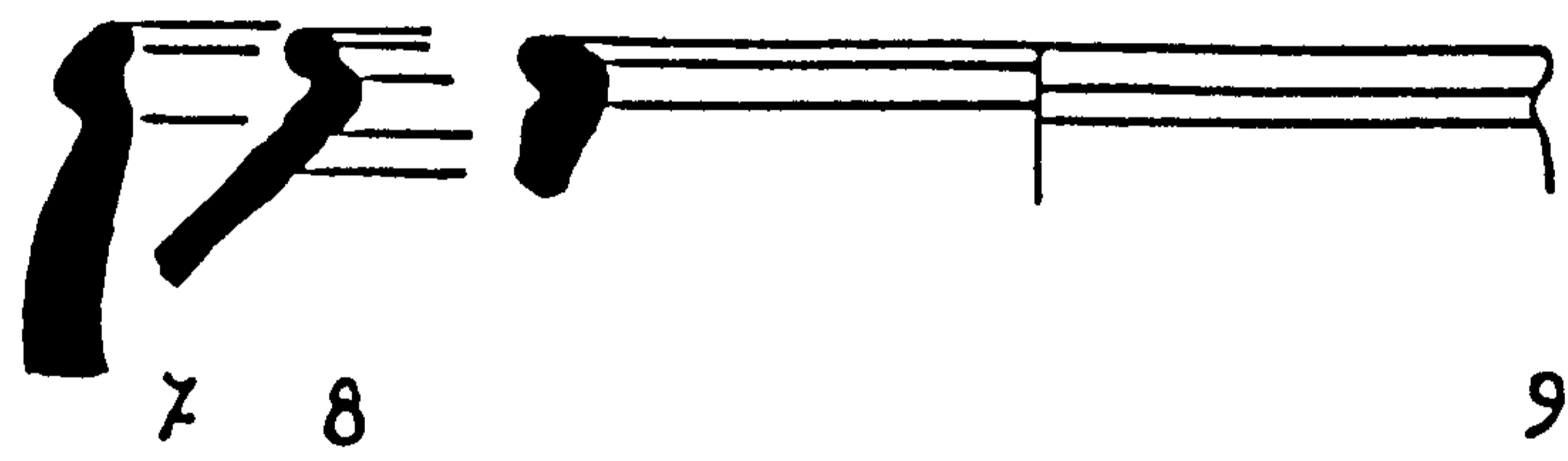
XXXd



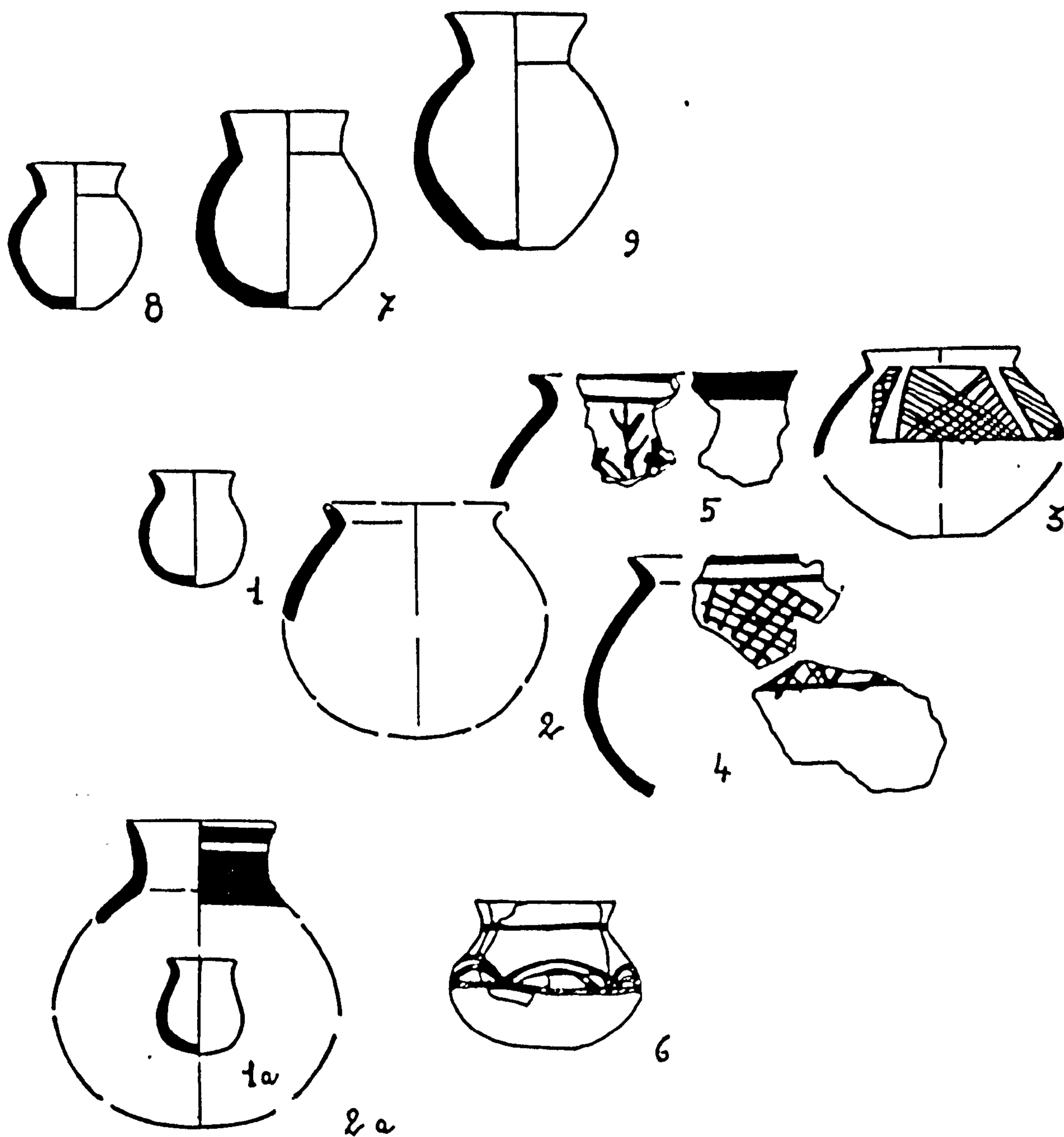
XXXId



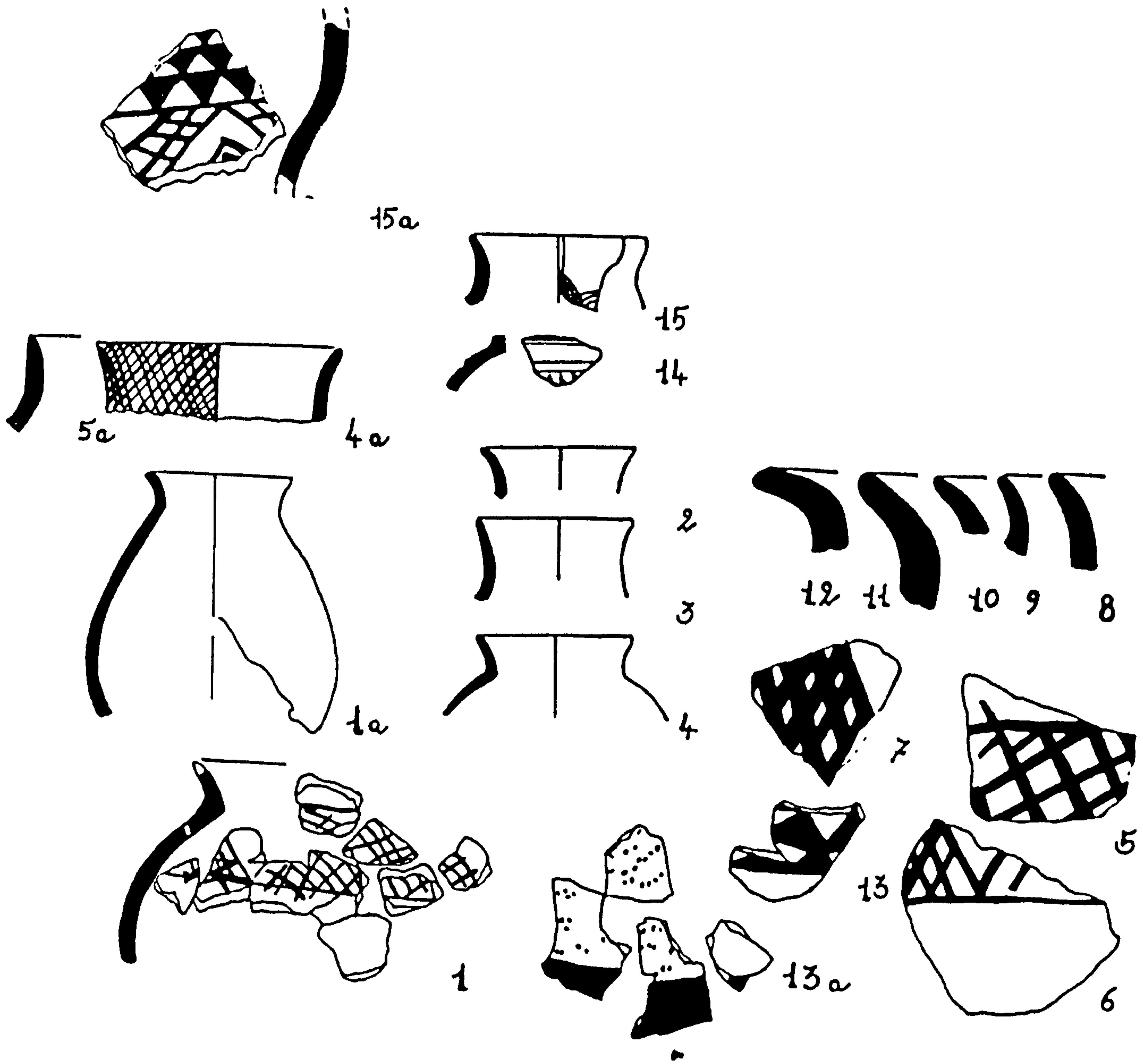
XXXIId



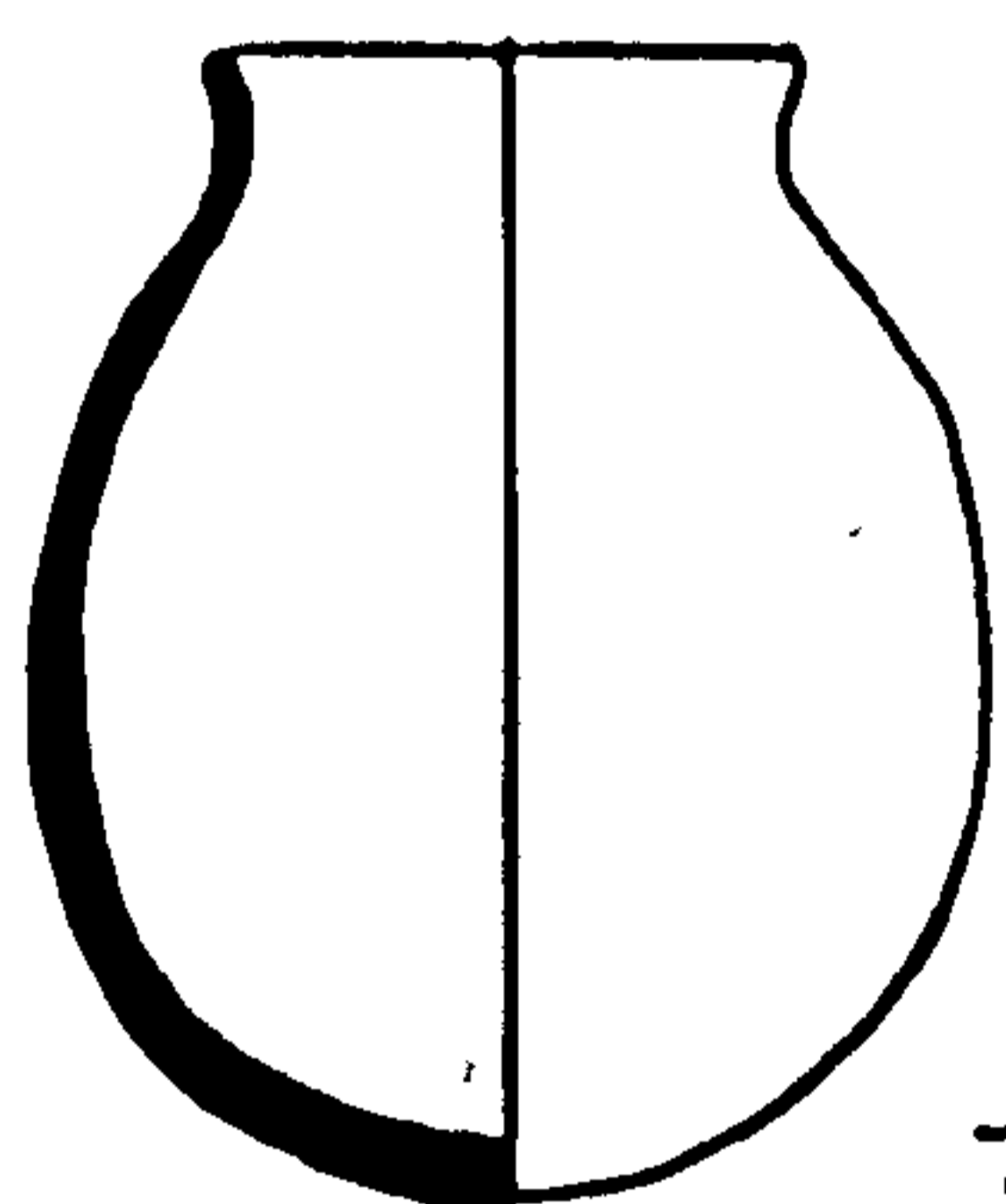
XXIIIId



XXXII Id, I



XXXIVd

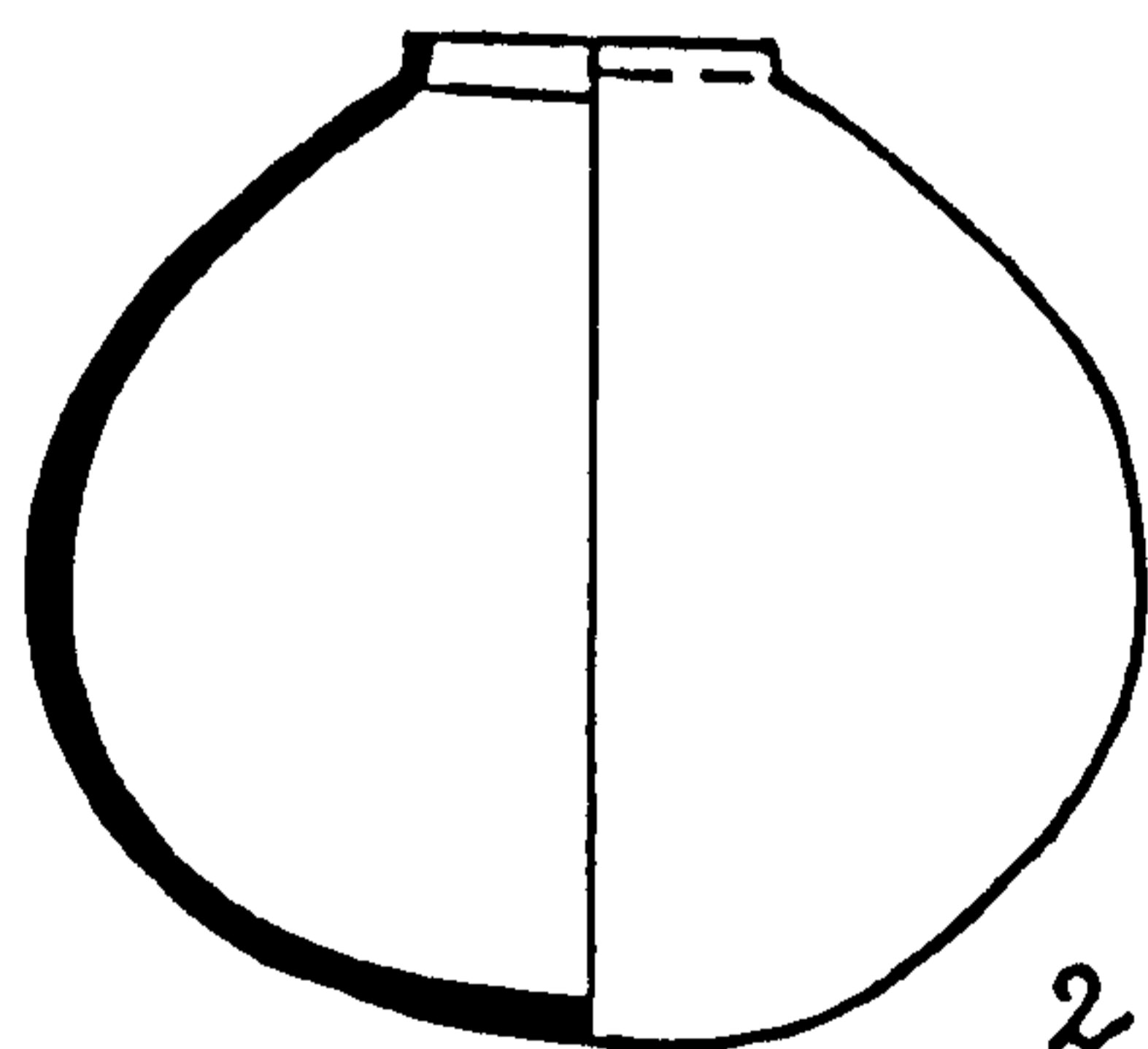


1

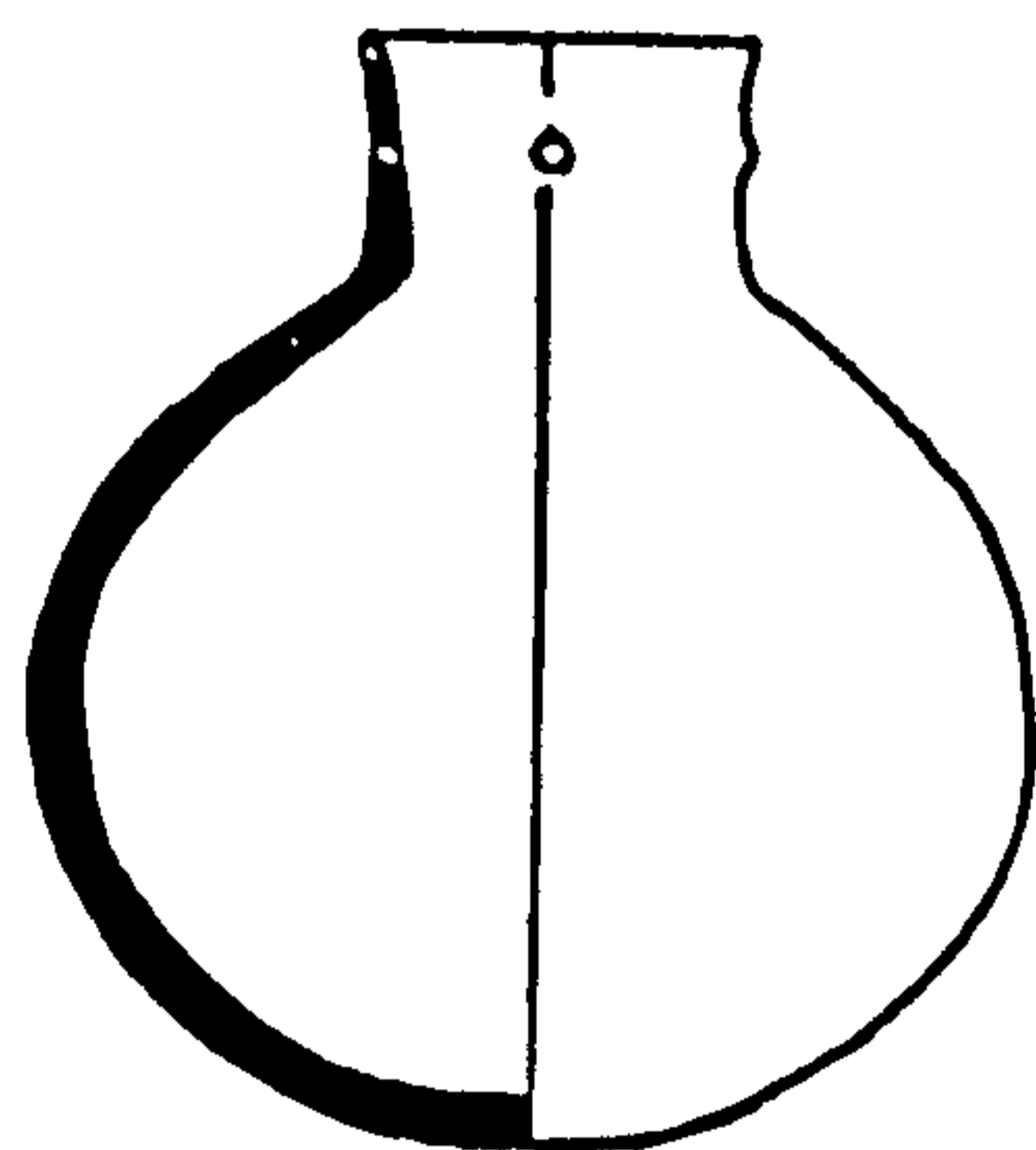


4

5

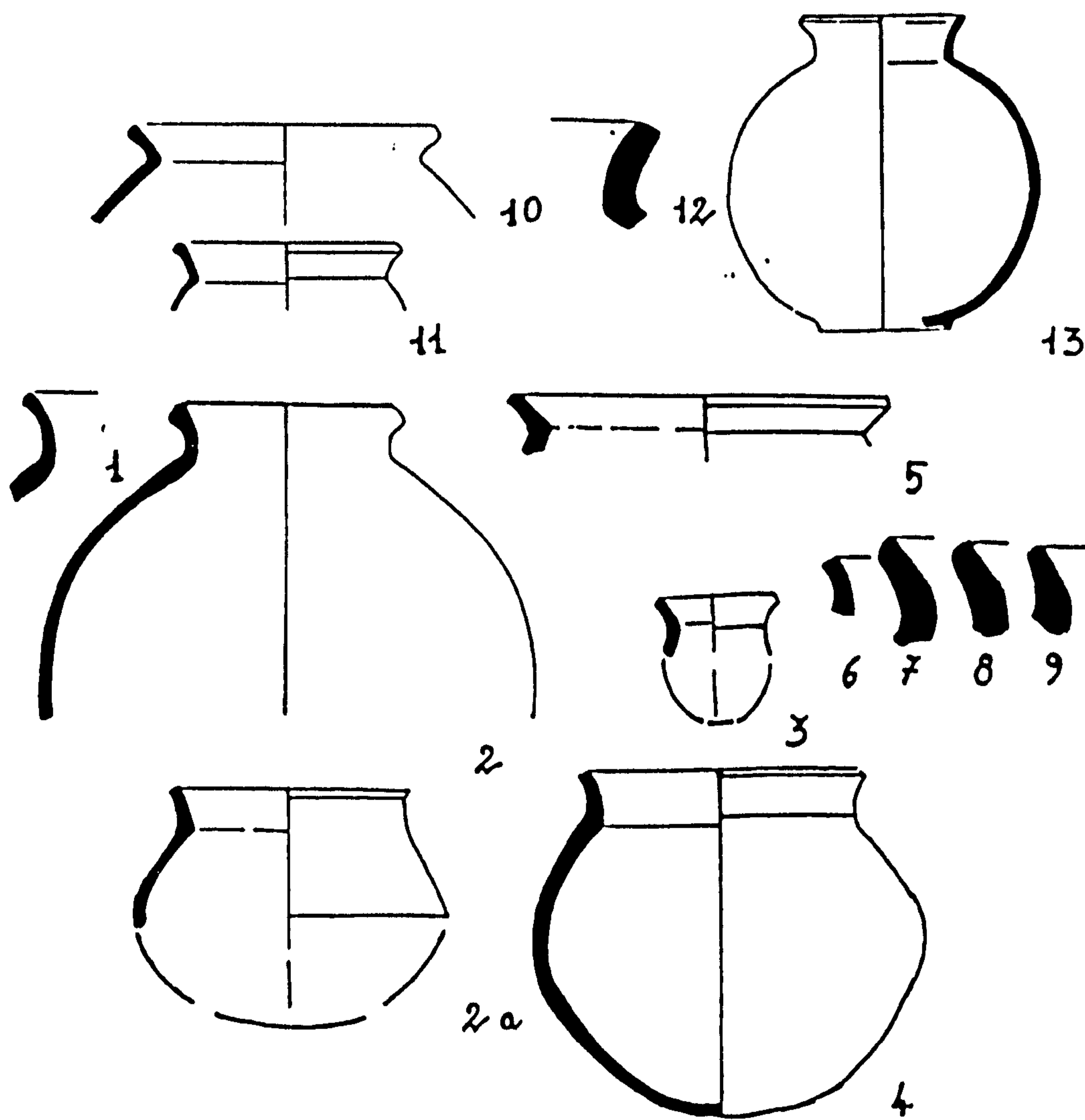


2



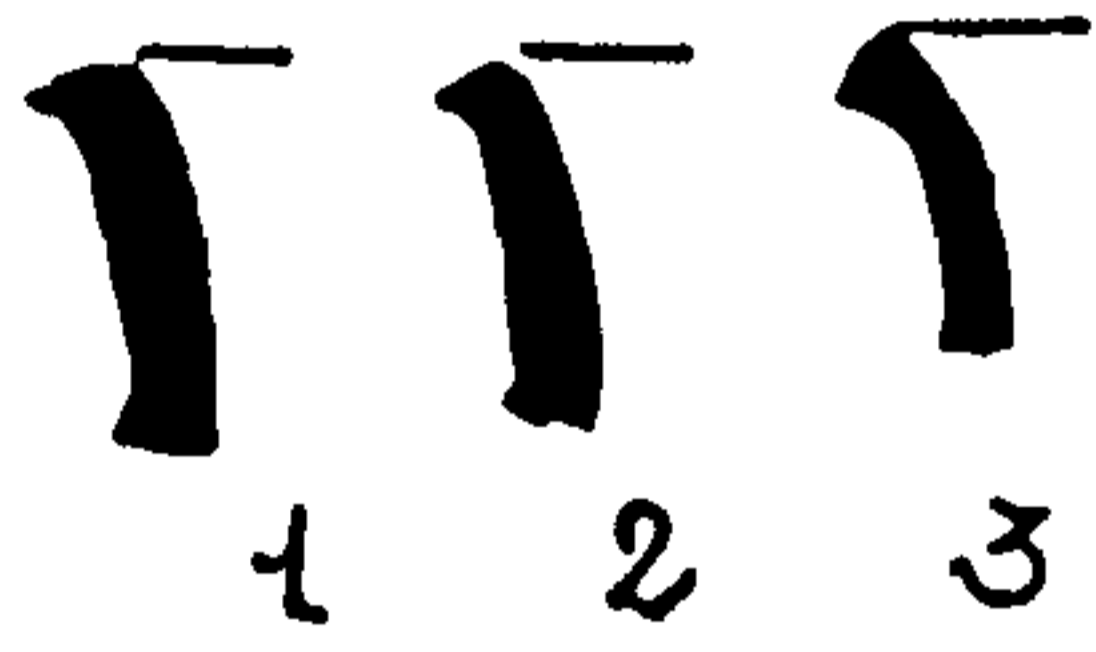
3

XXXVd

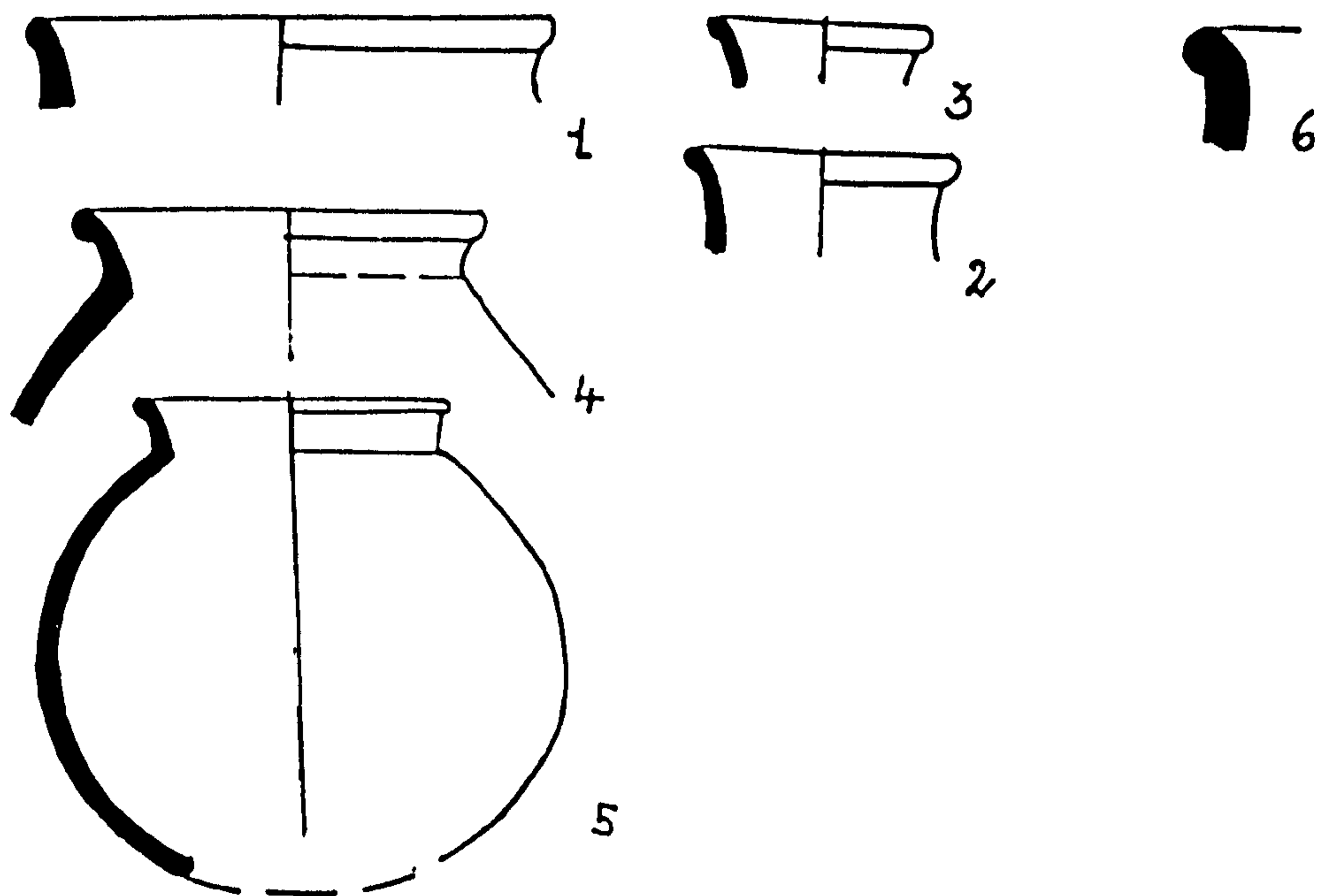


XXXVI d

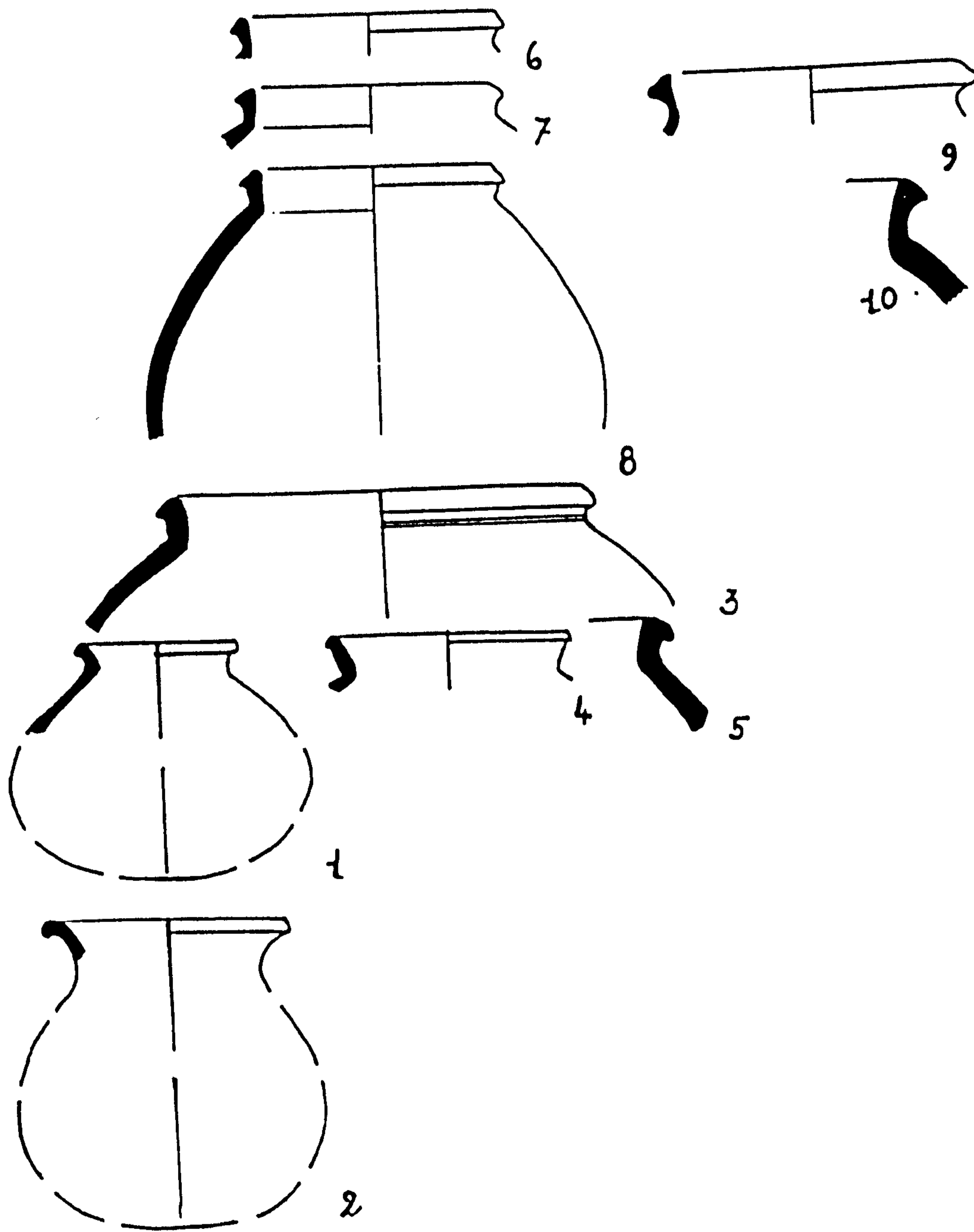
XXXVII d



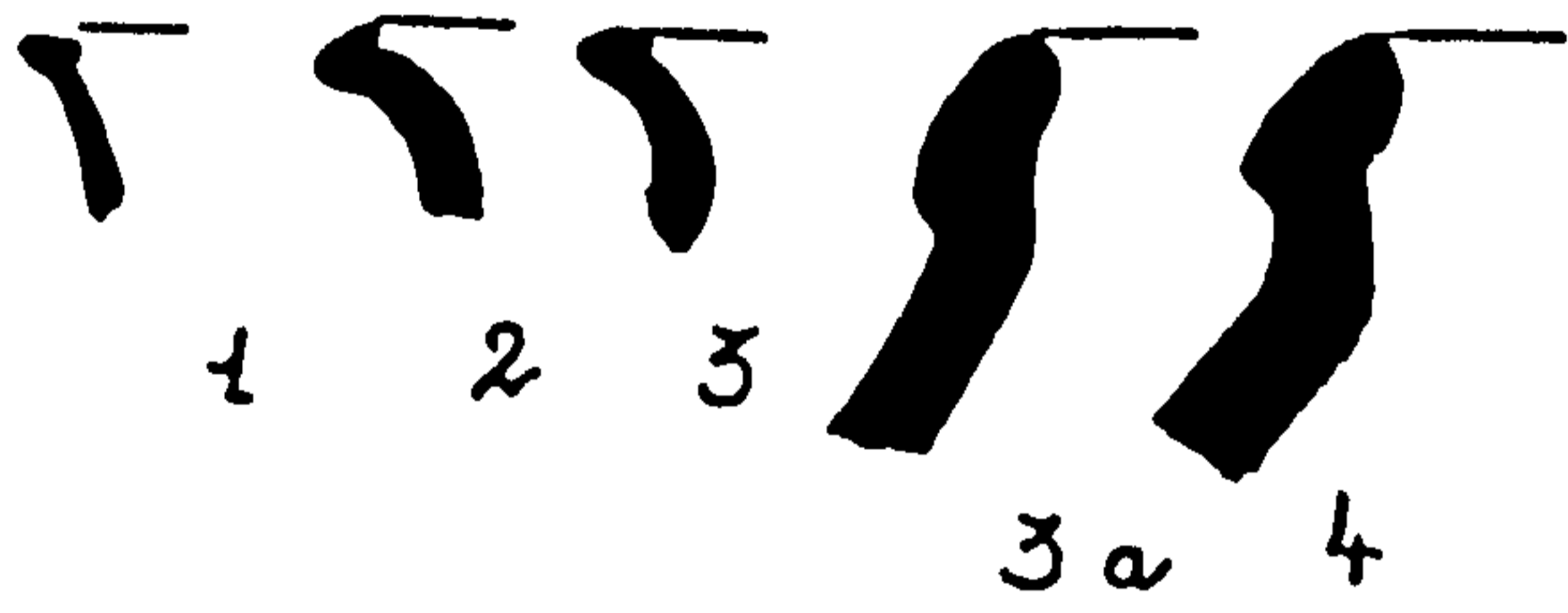

XXXVIIIId



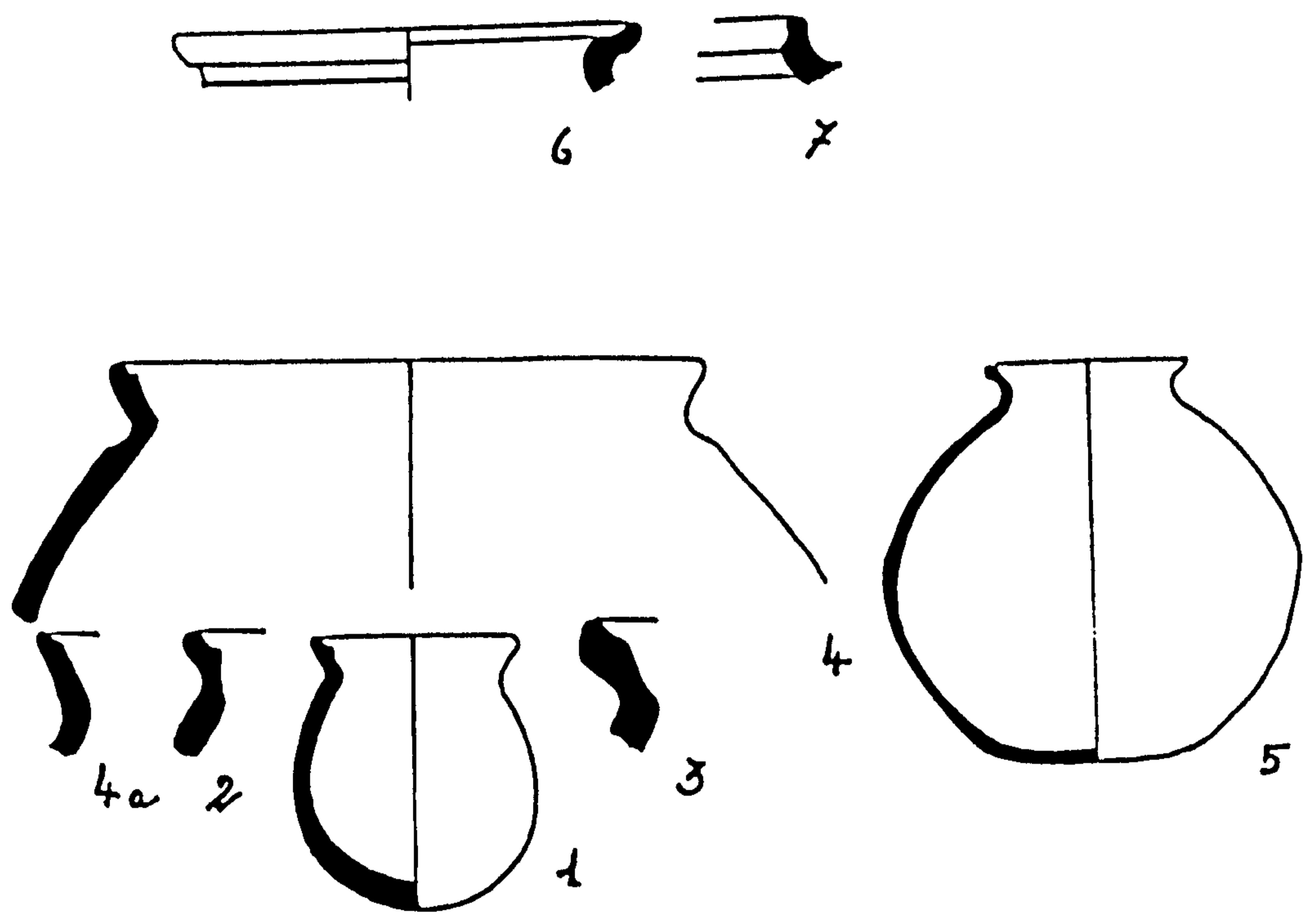
XXIXd




XLd



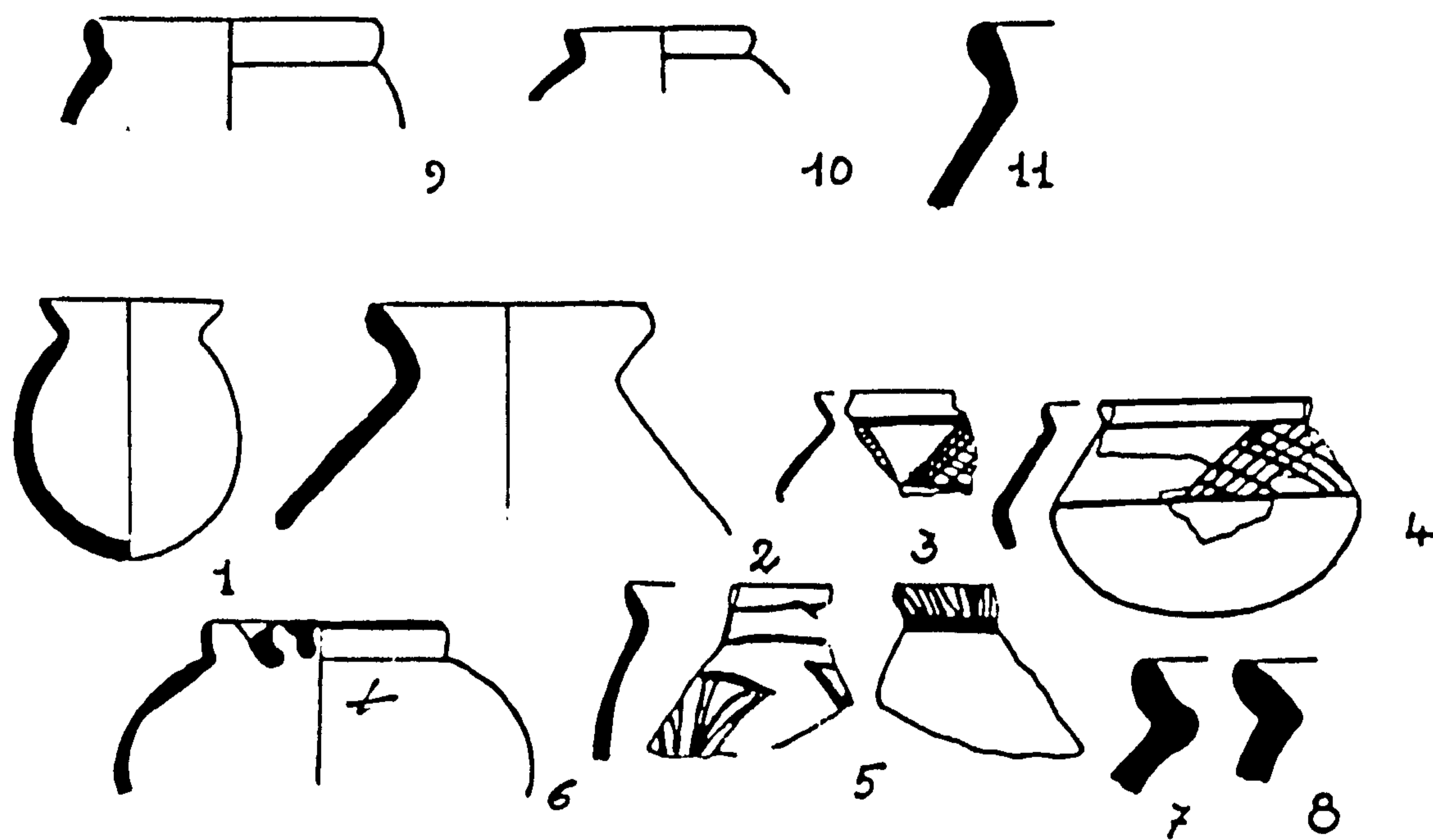
XLIId



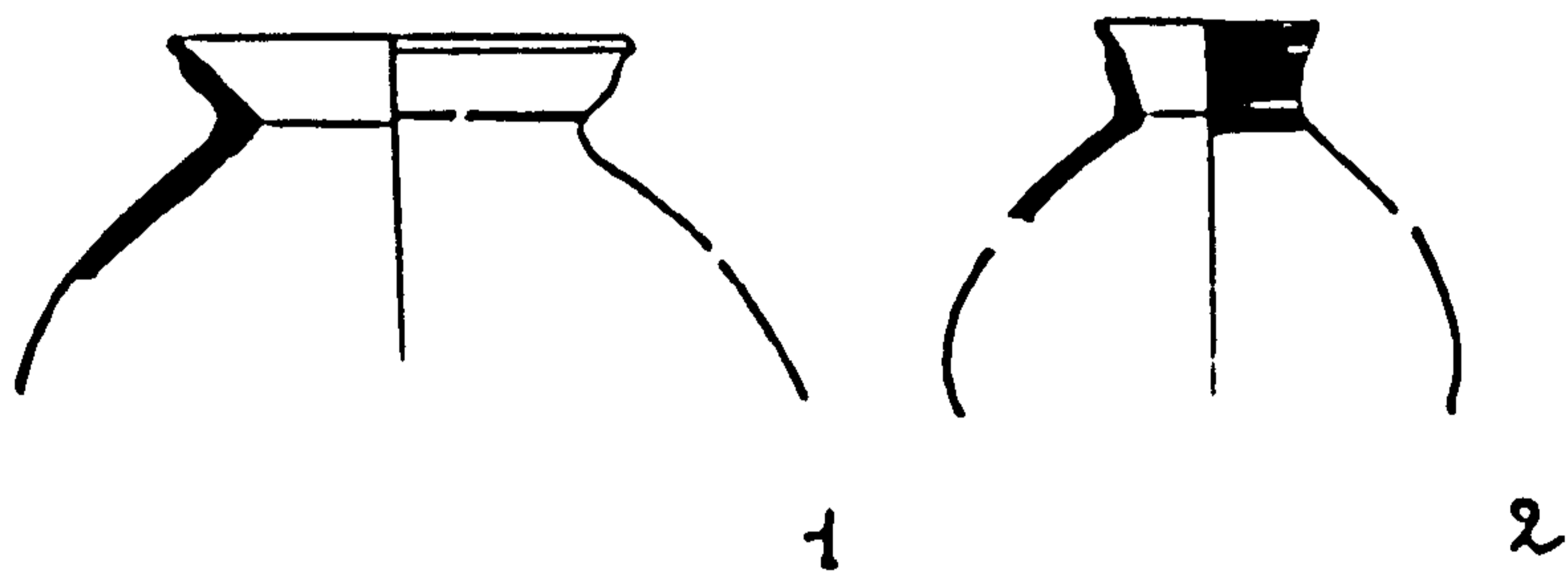
XLII d



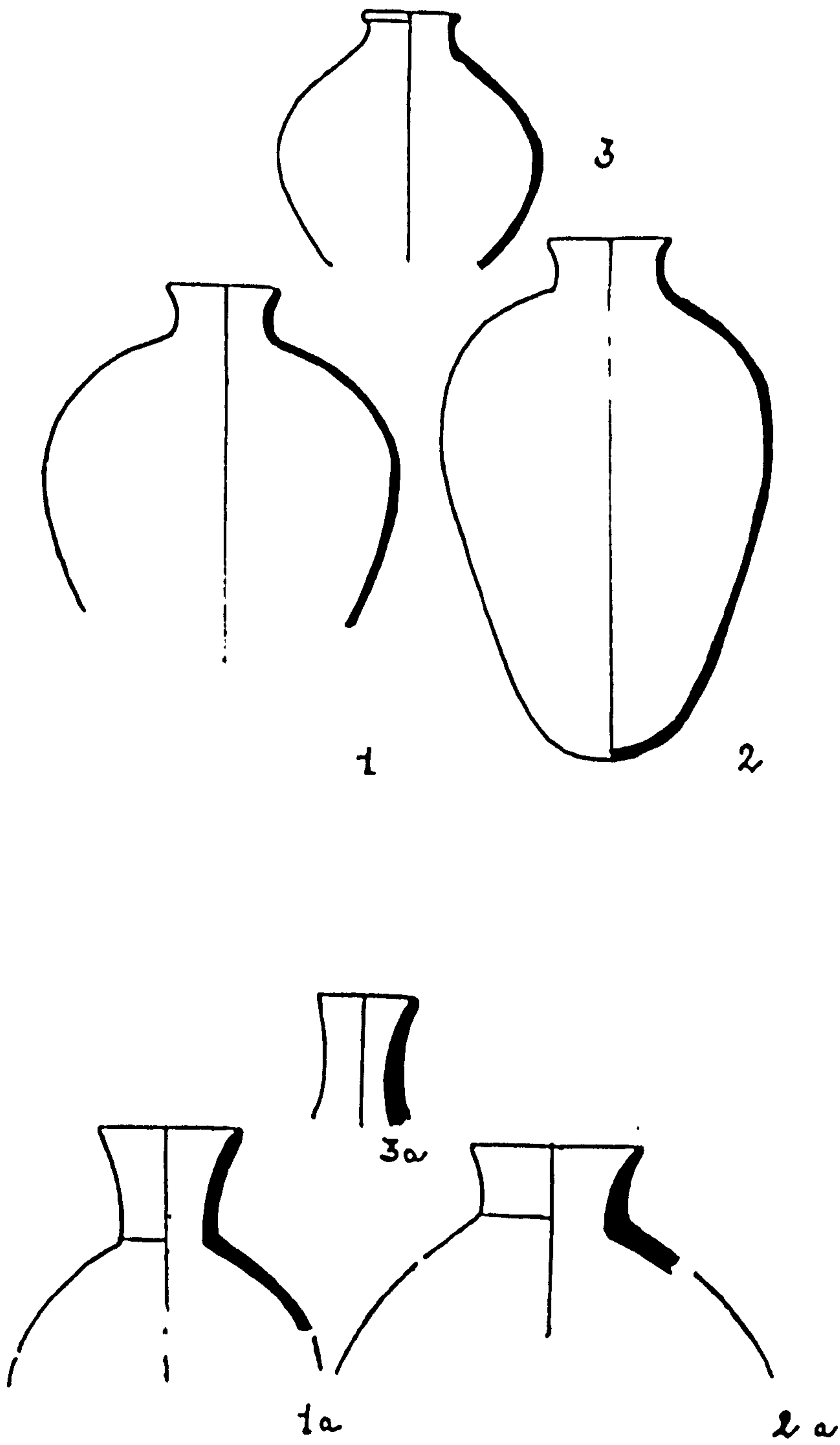
XLIIIId



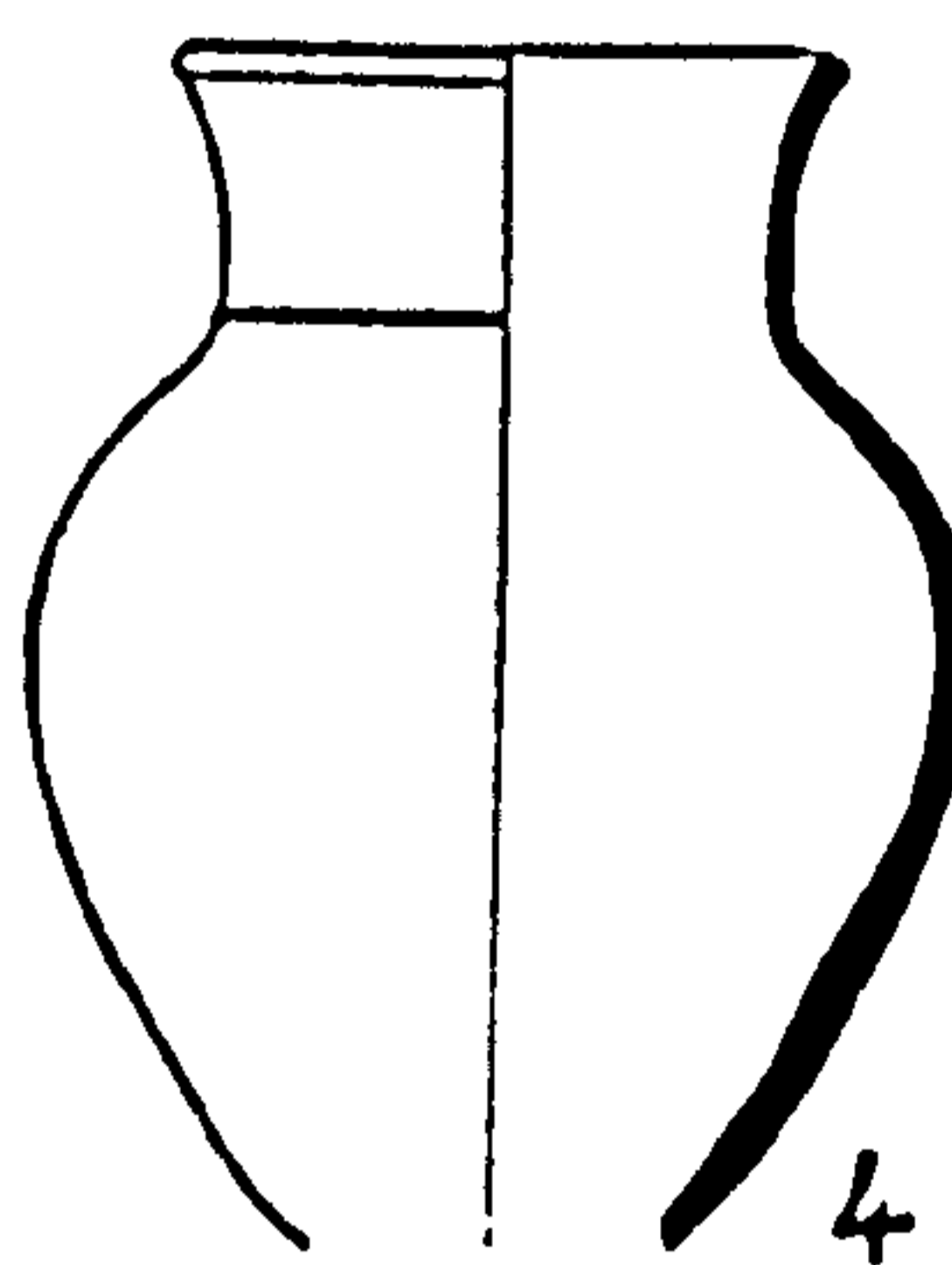
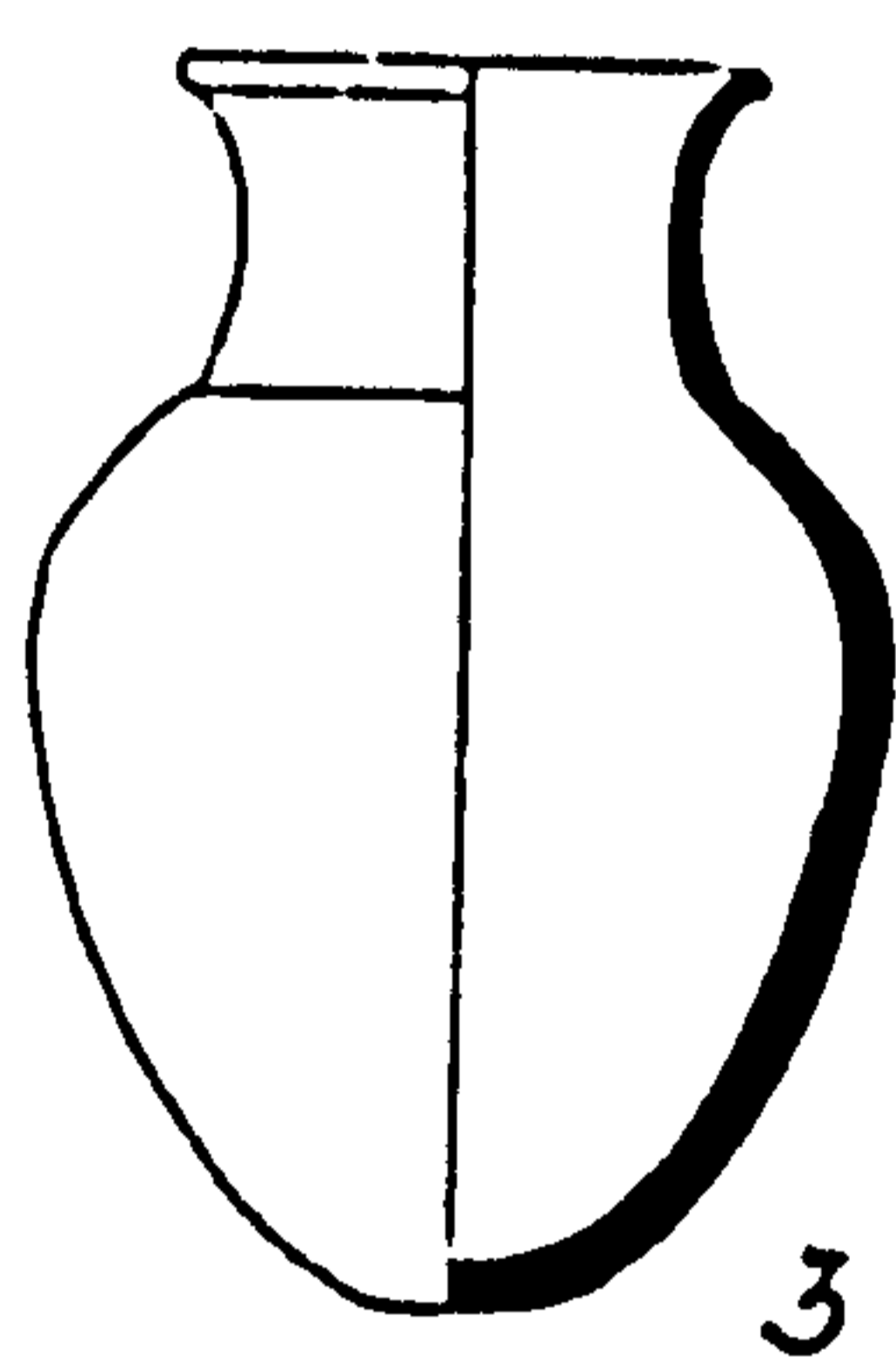
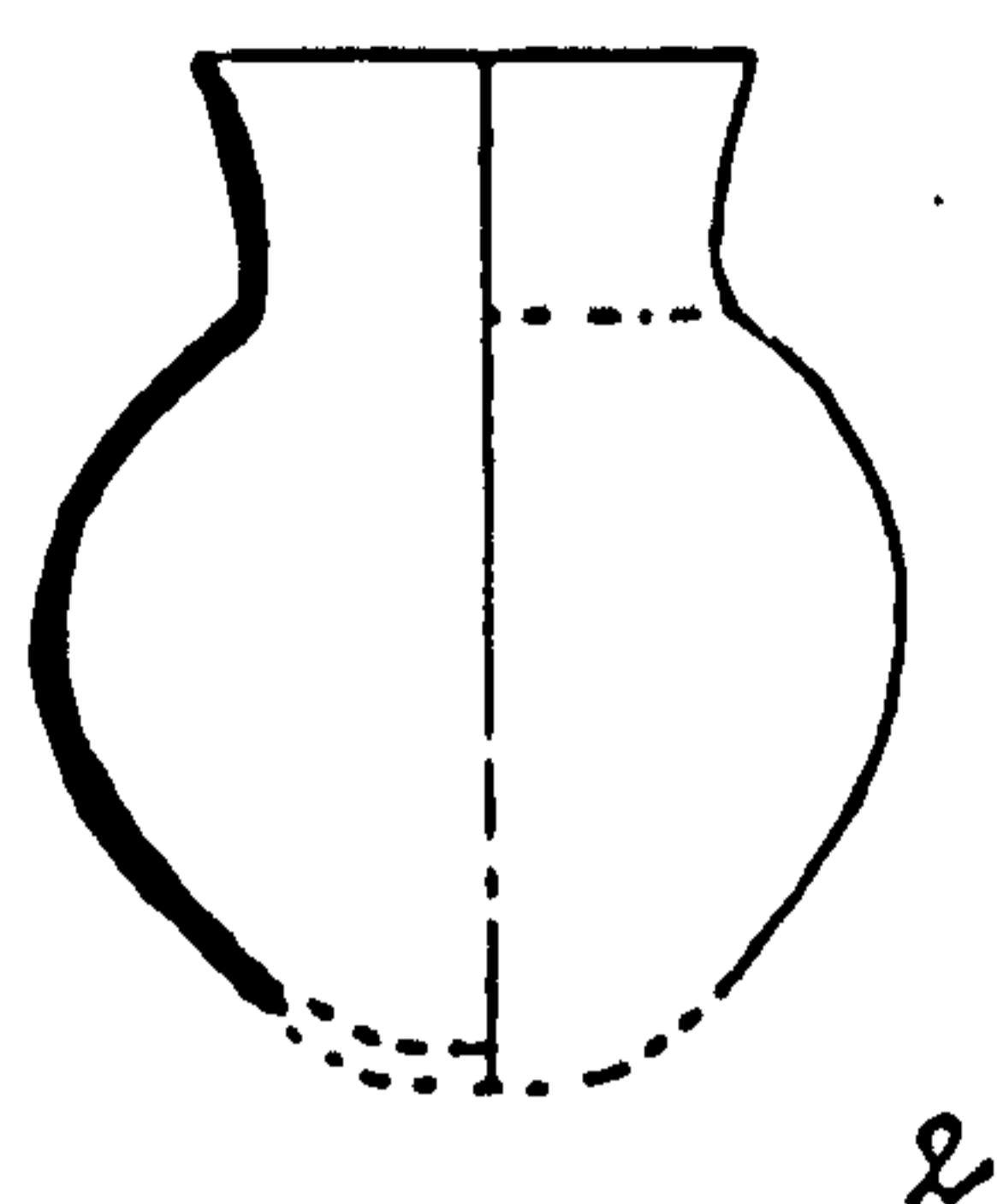
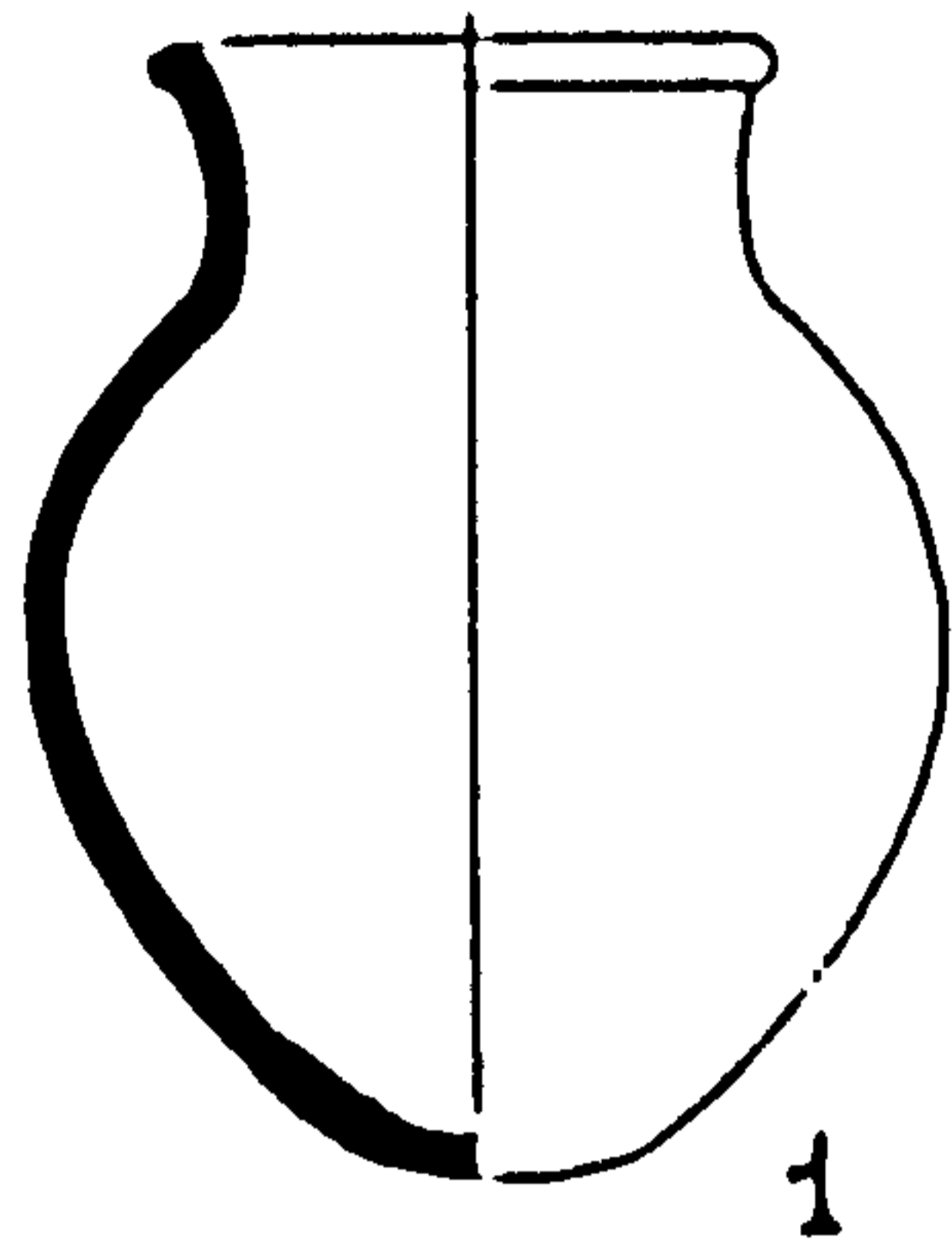
XLIIIId, I

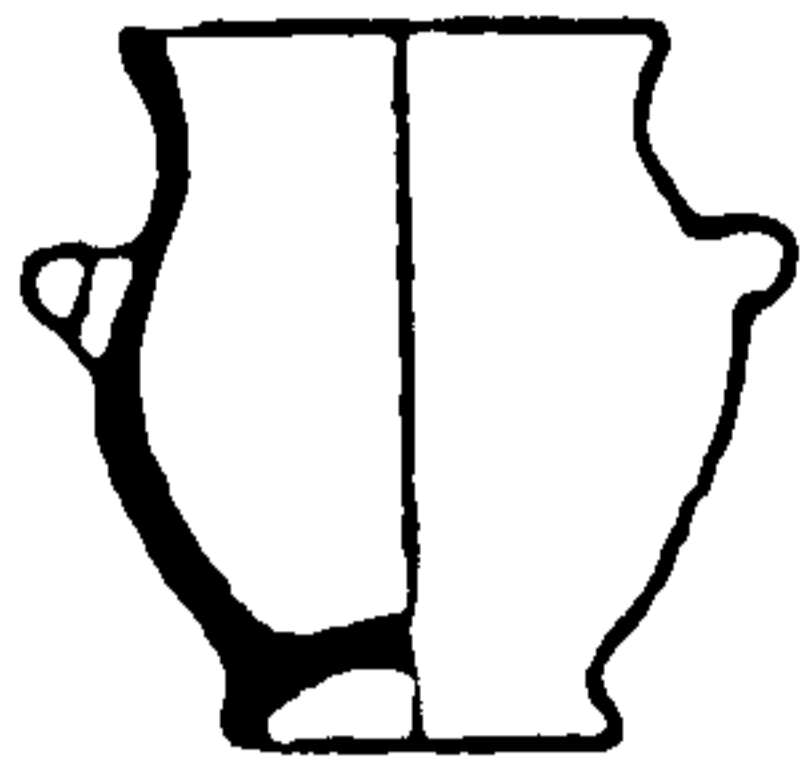


XLIVd

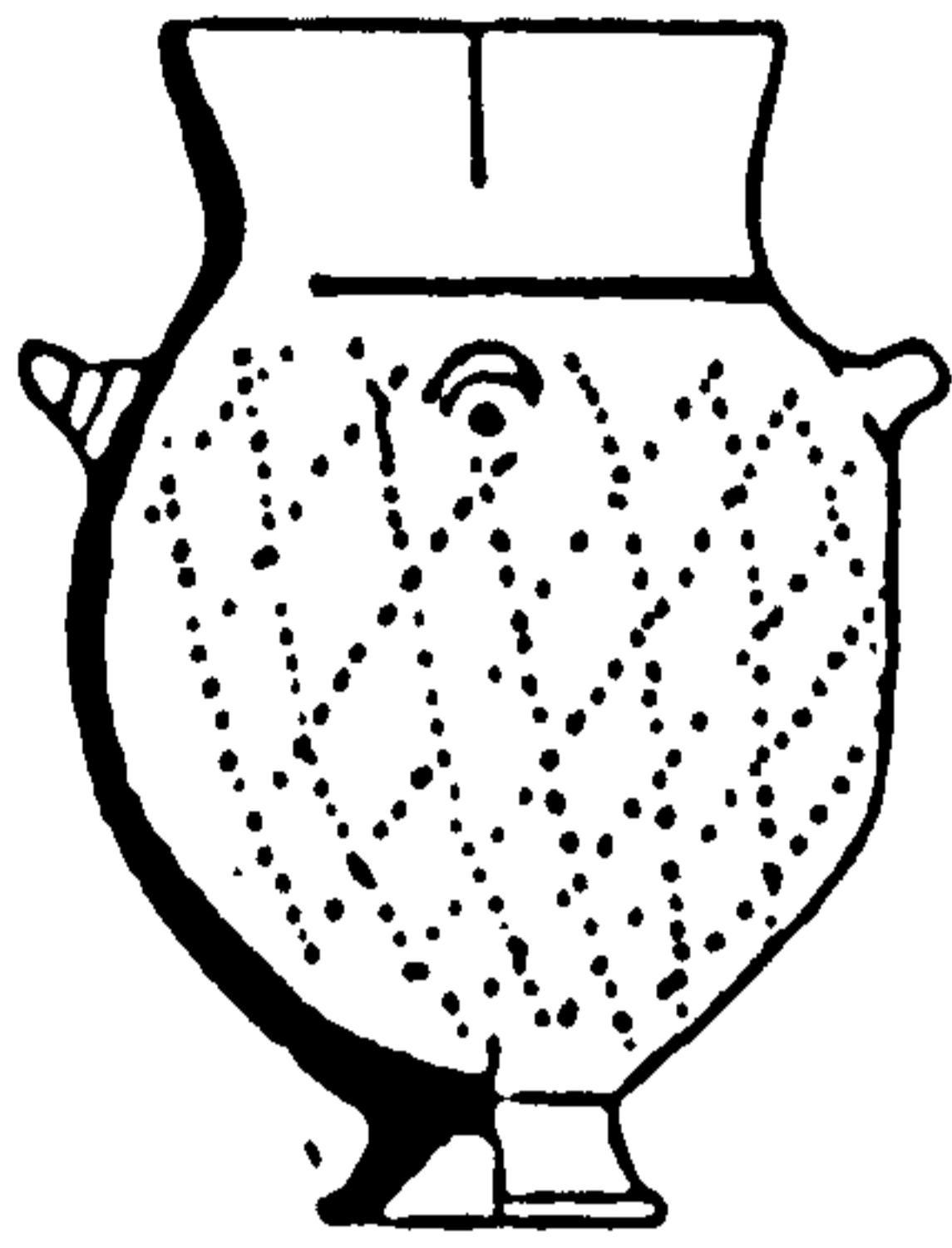


XLV d

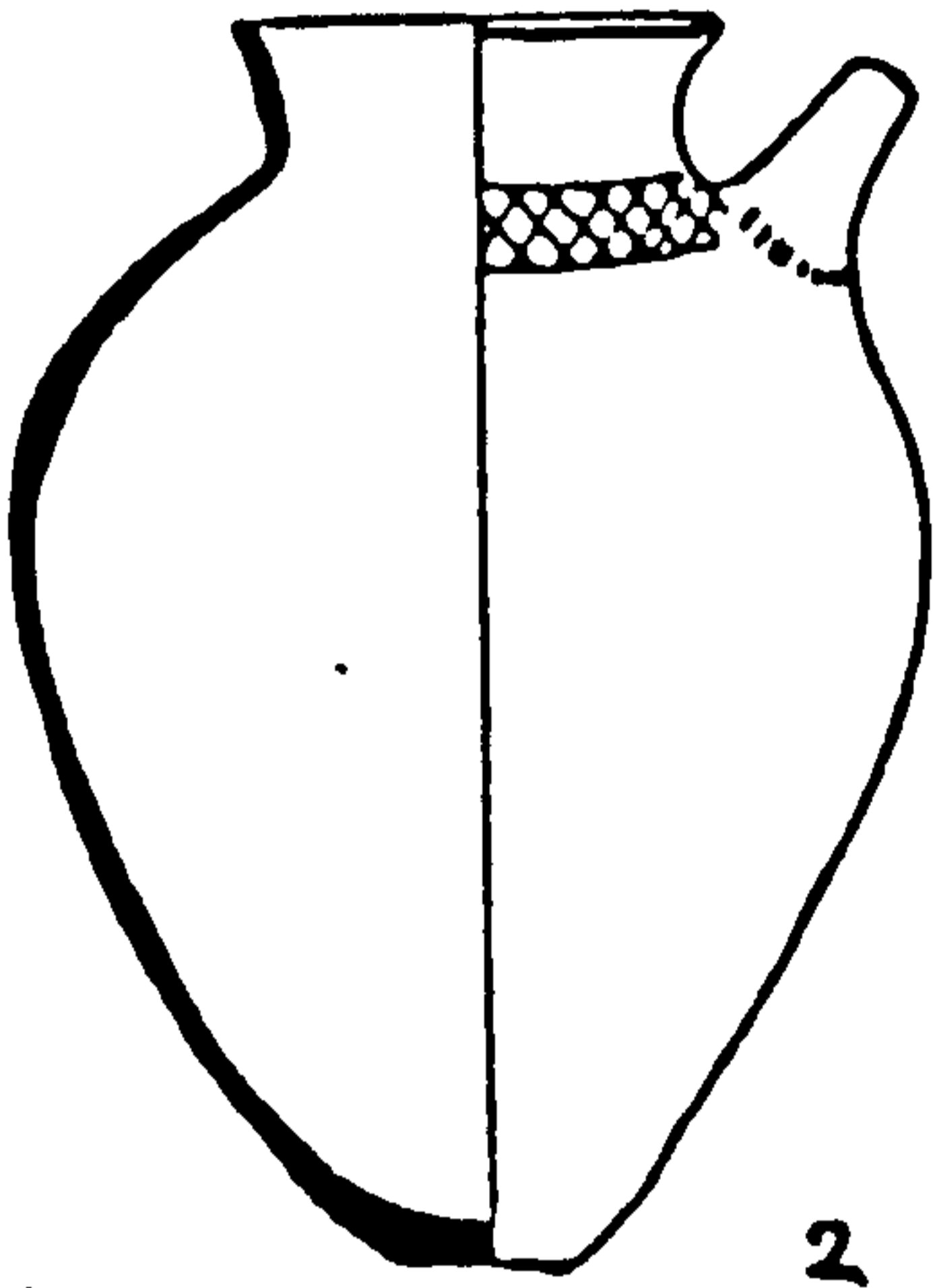




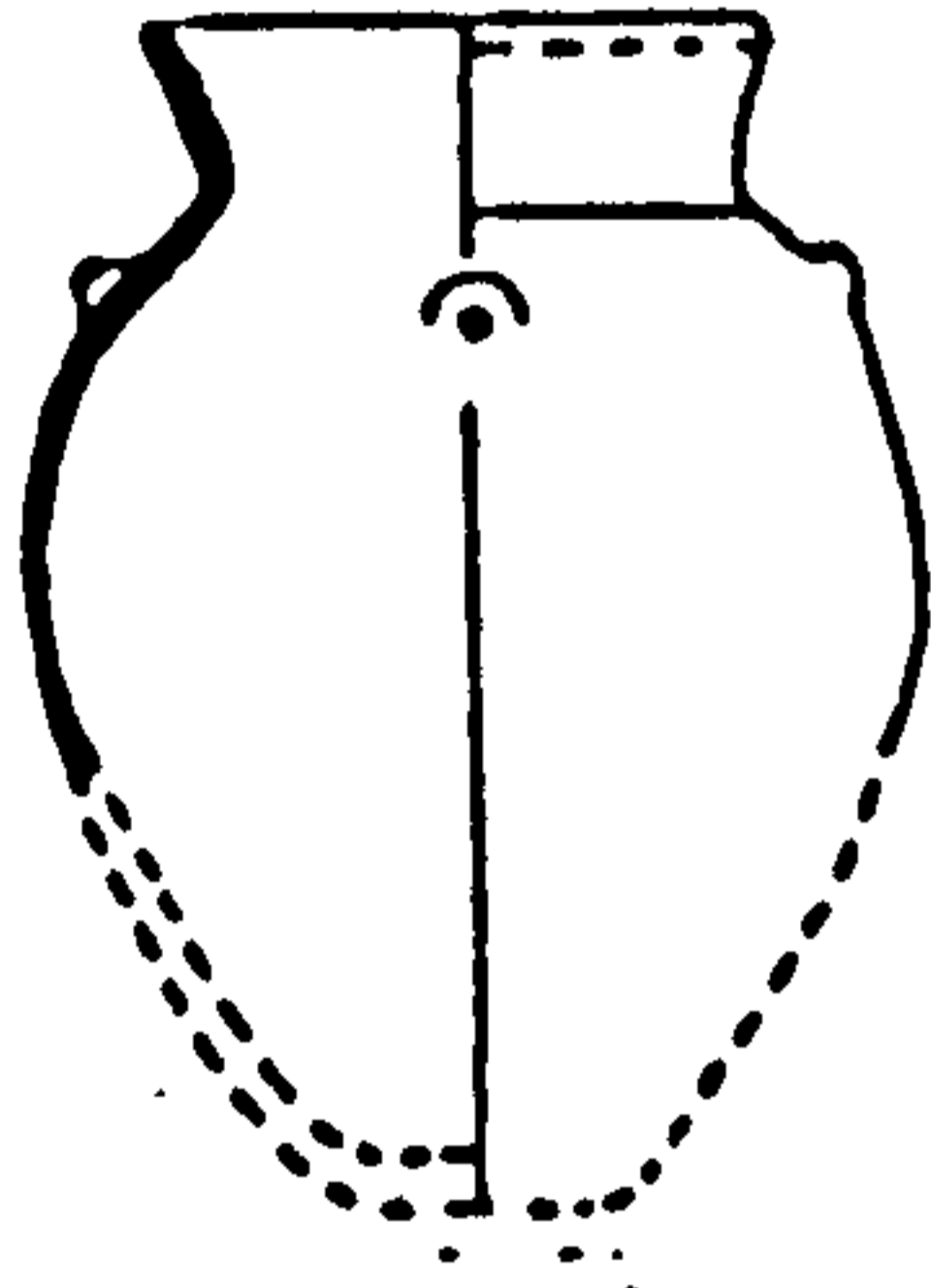
1a



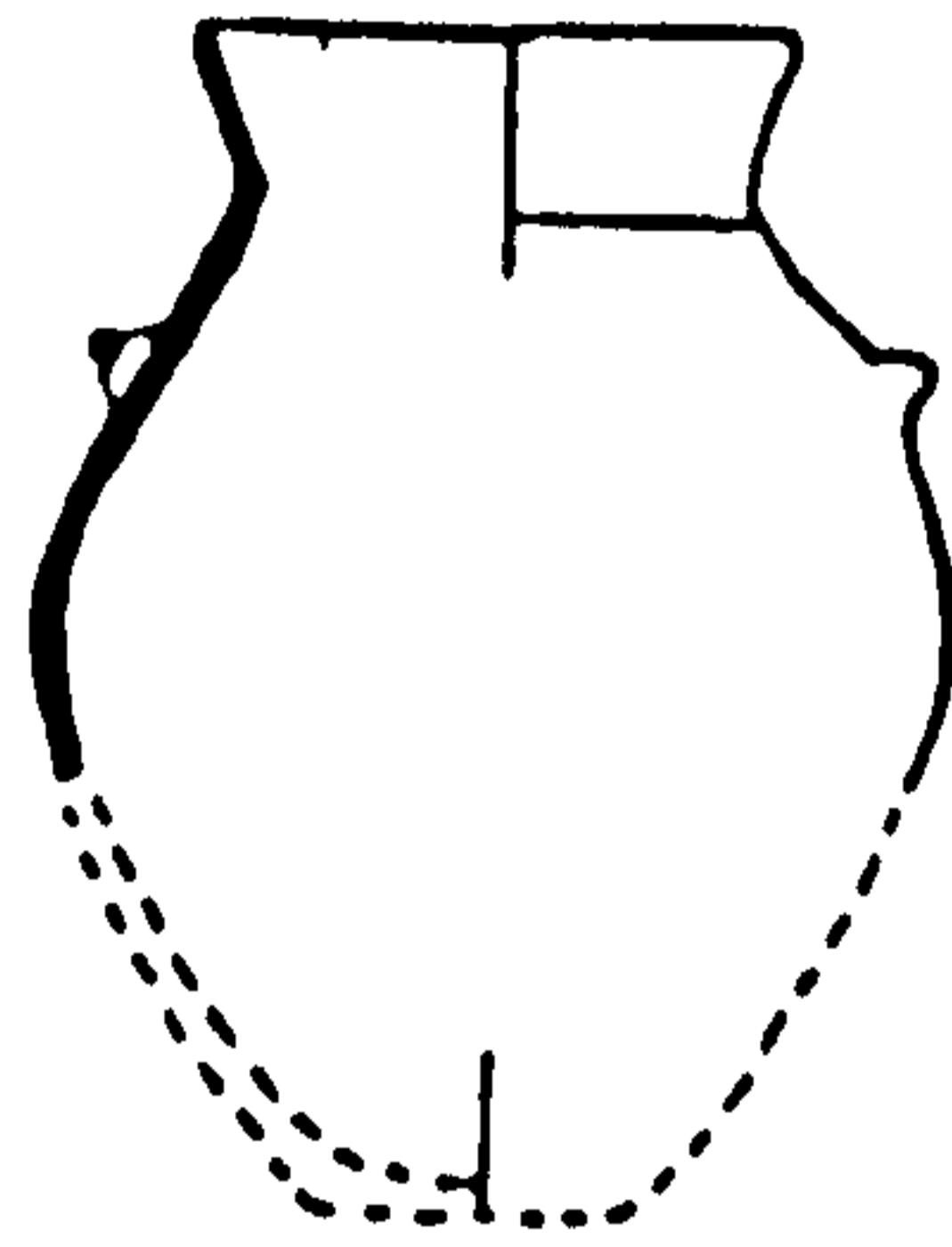
2a



2

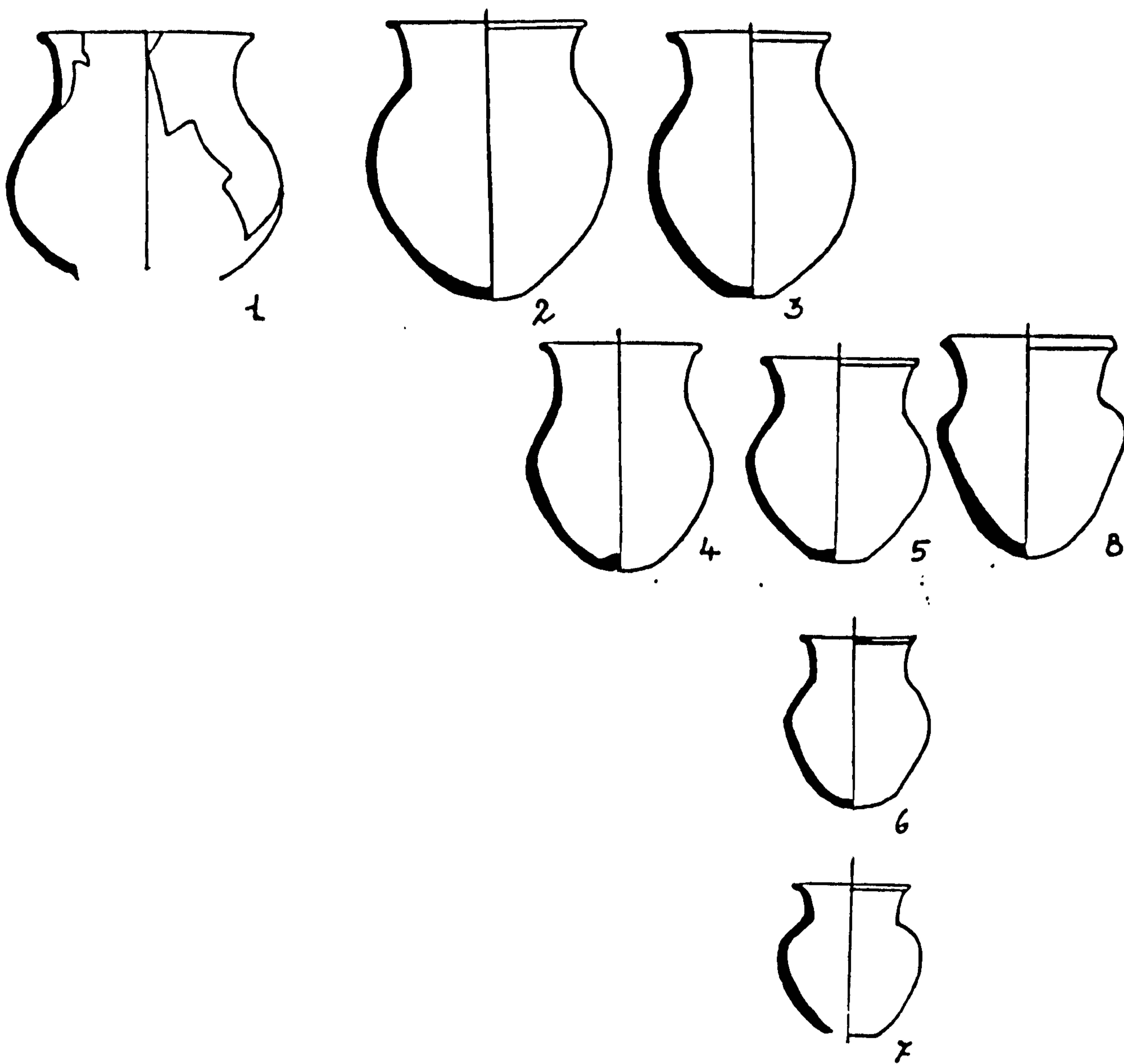


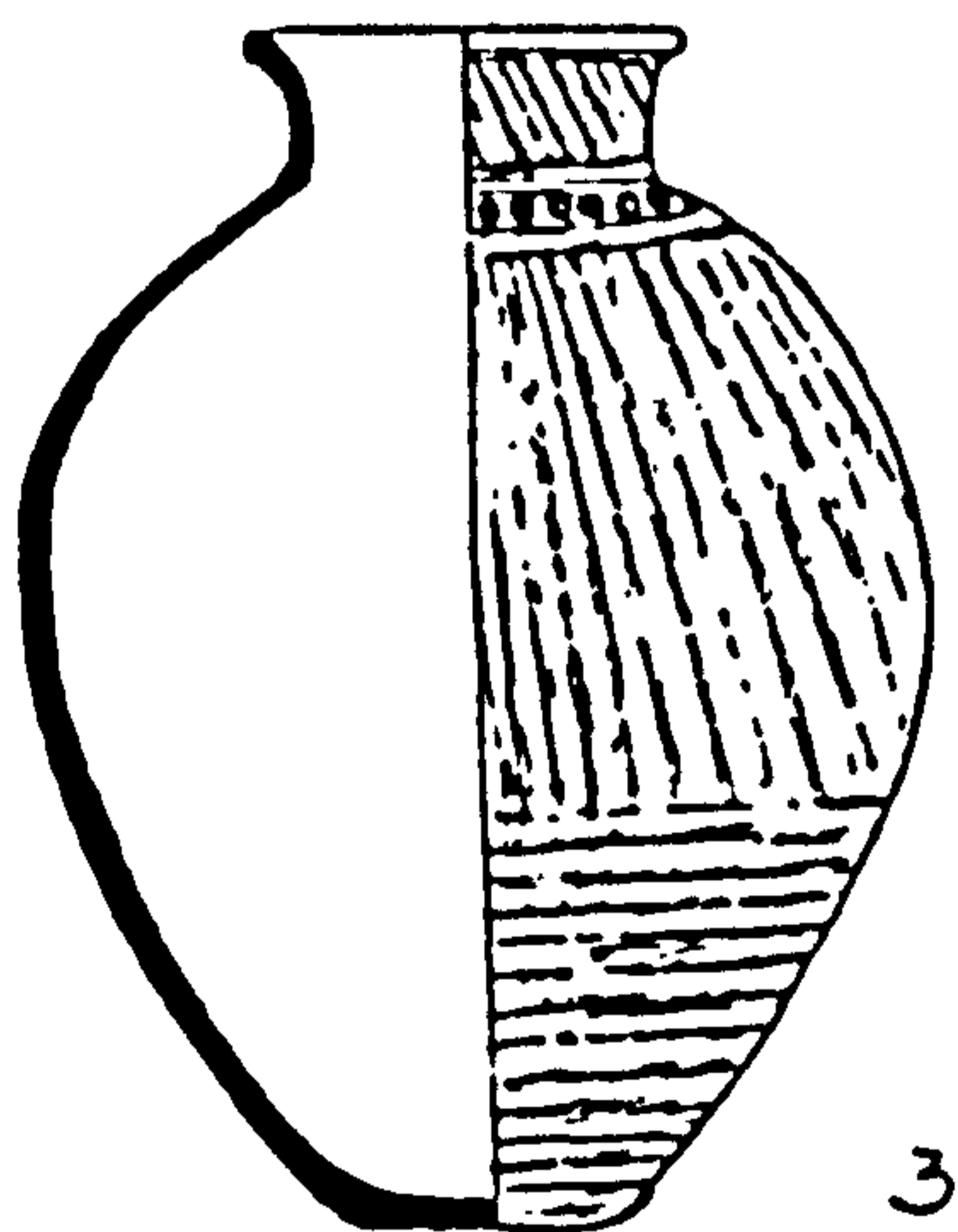
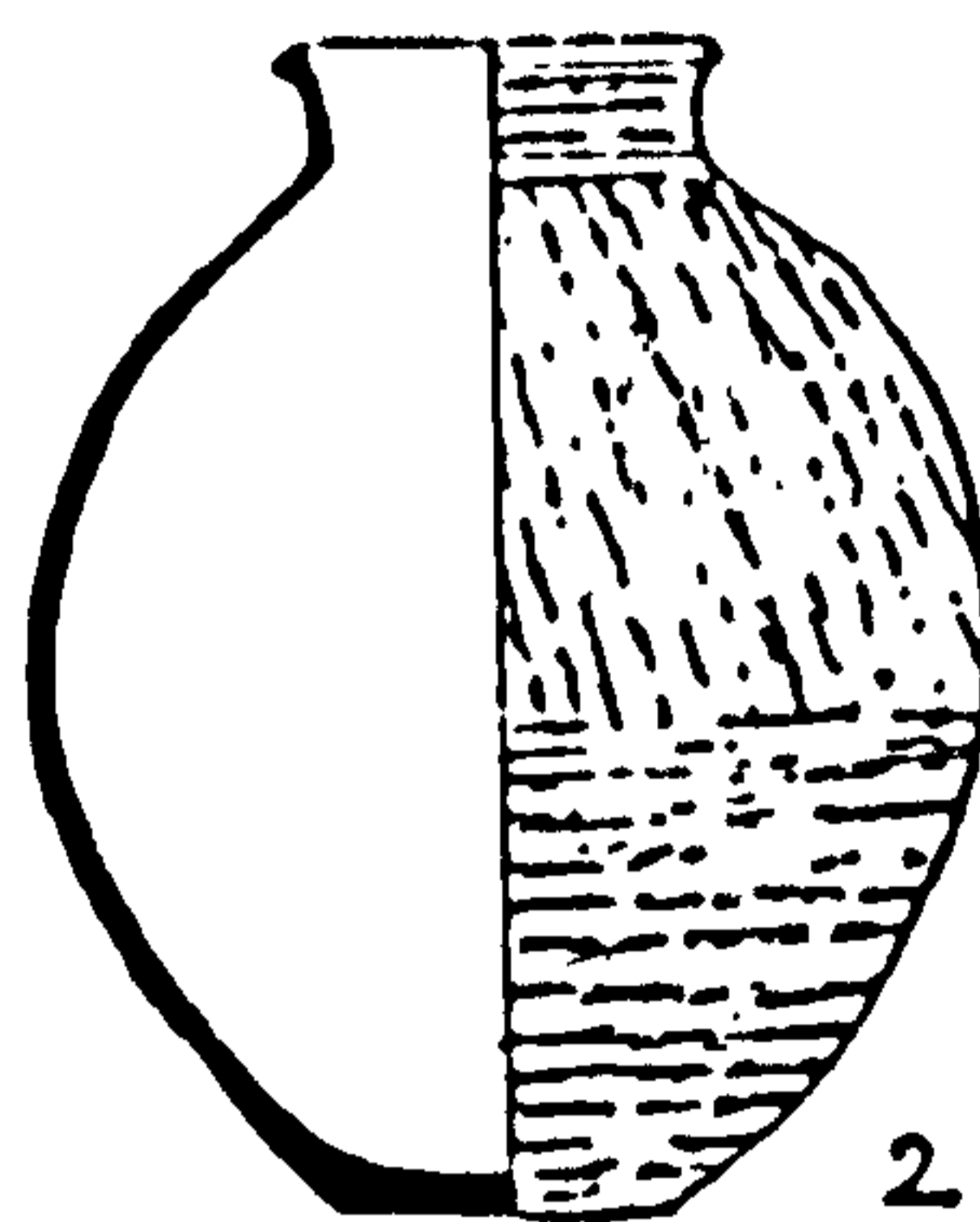
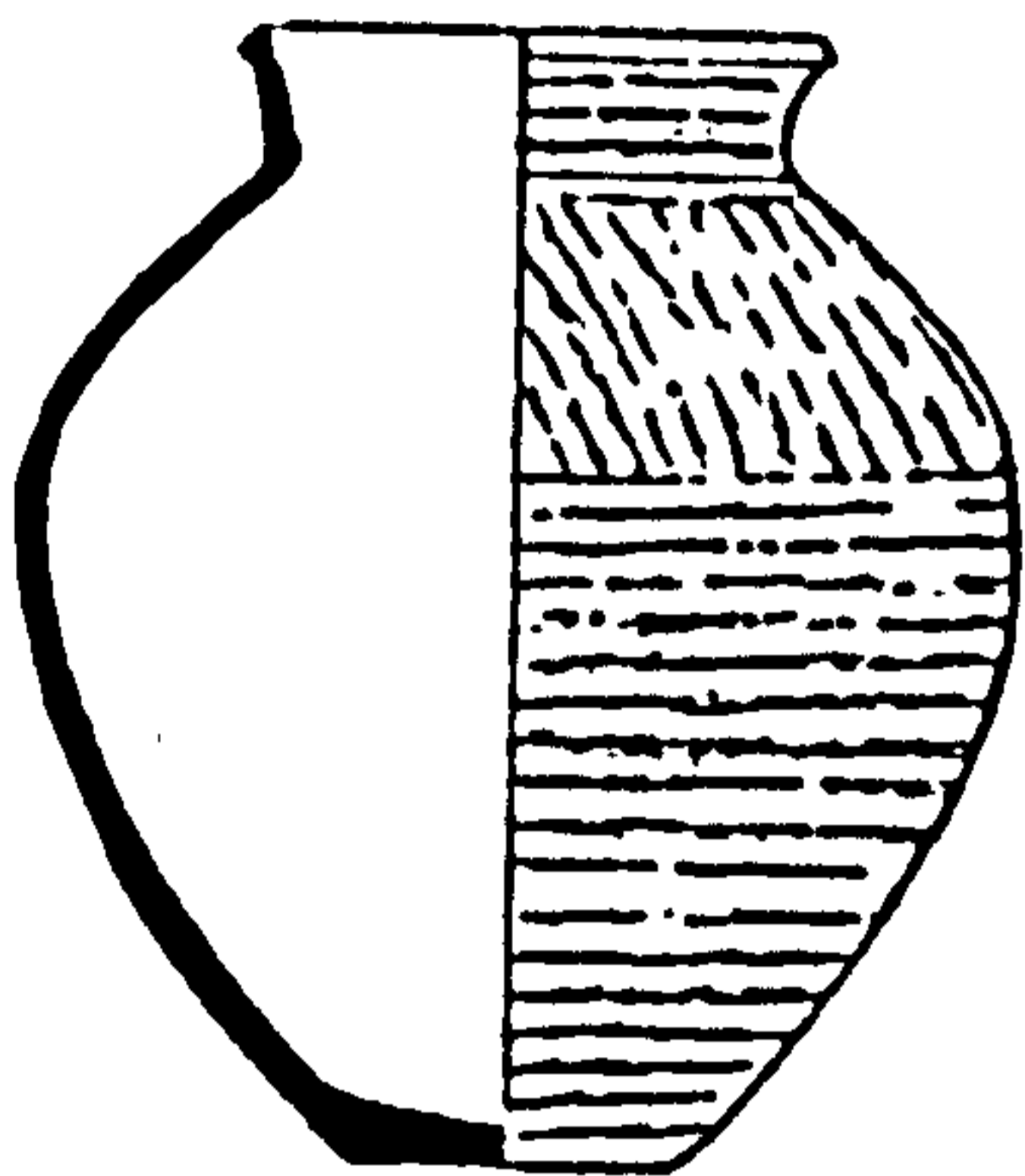
1



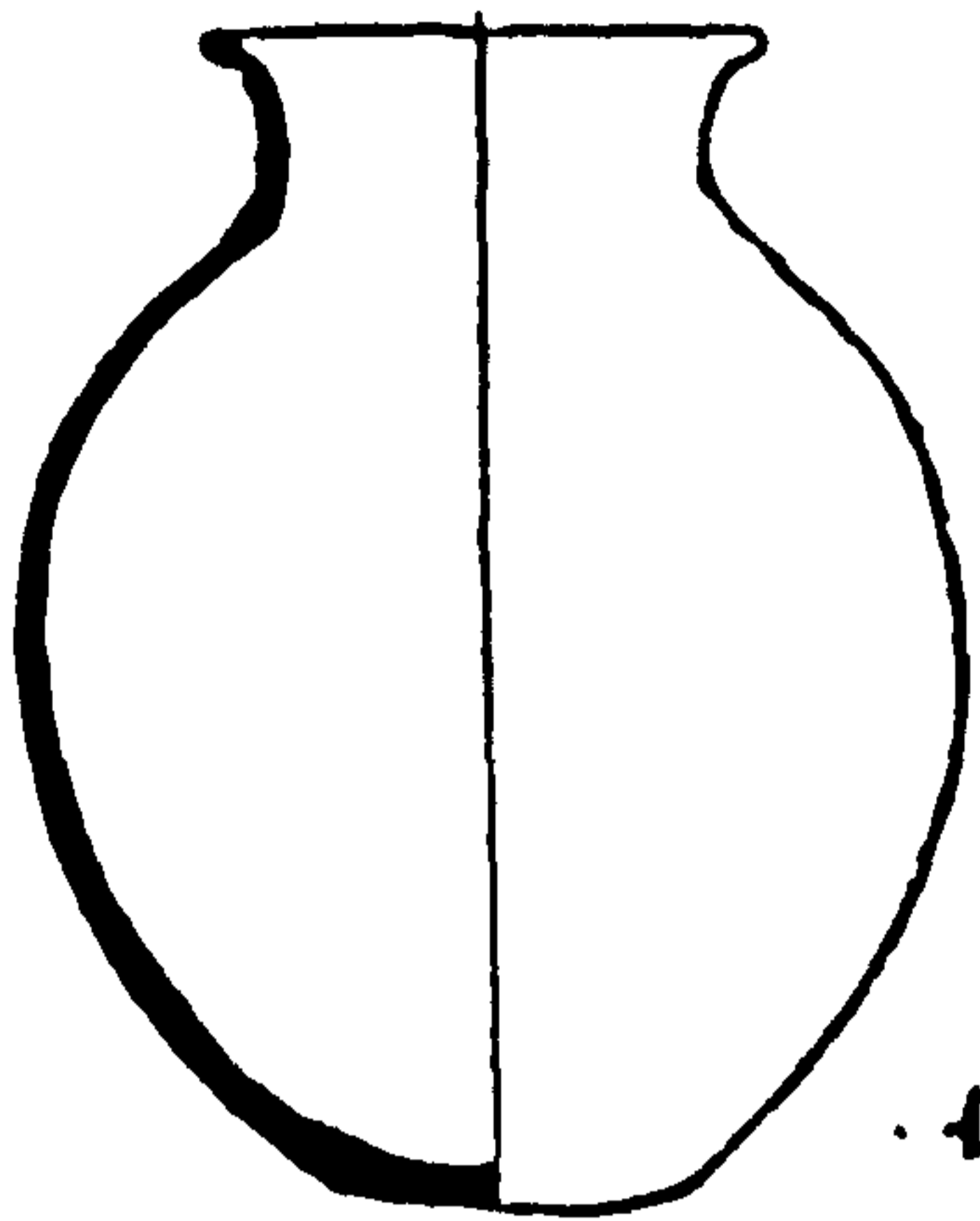
3

XLVII d

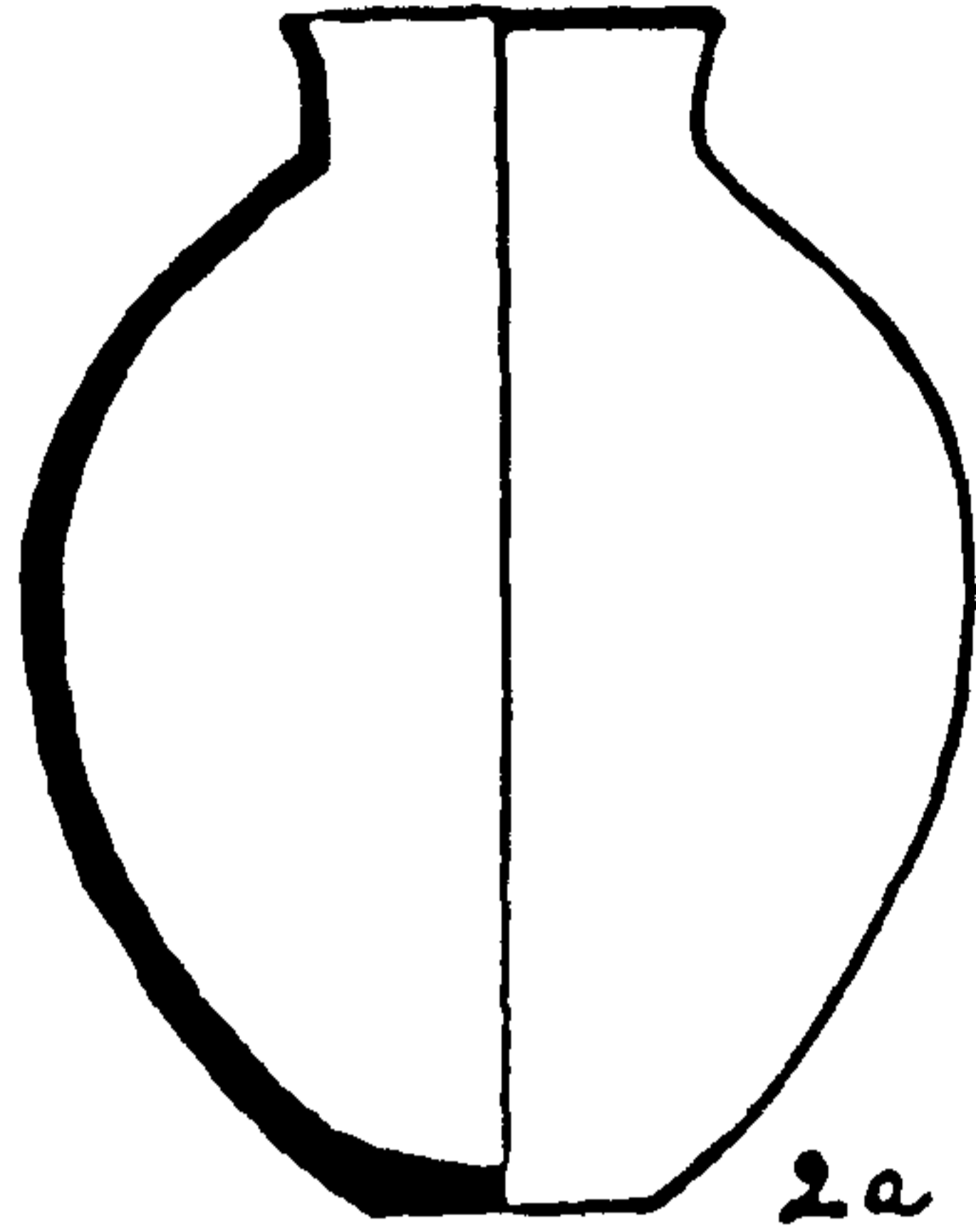




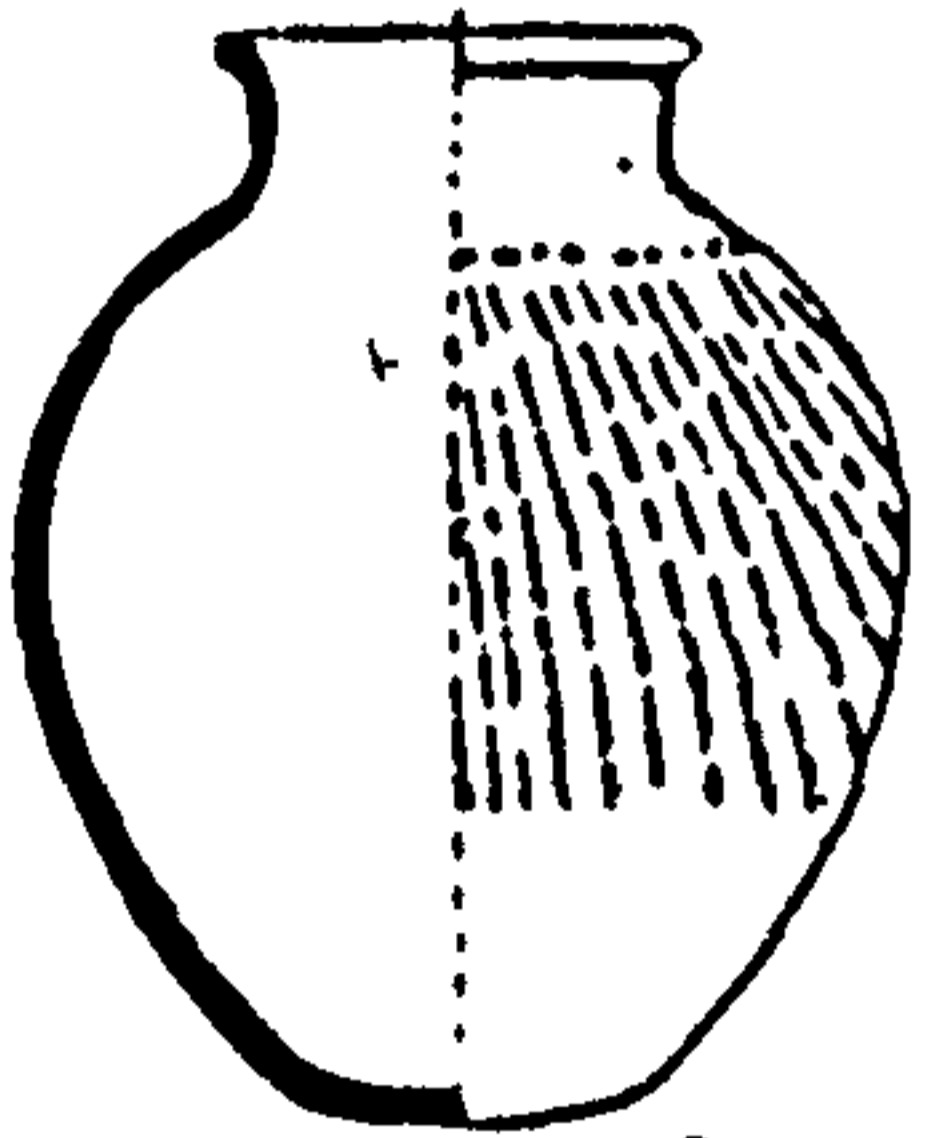
XLIXd



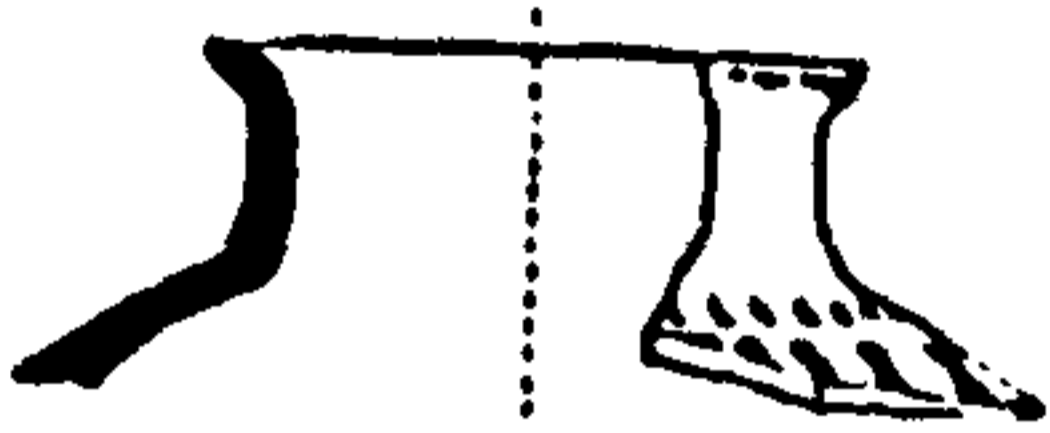
1a



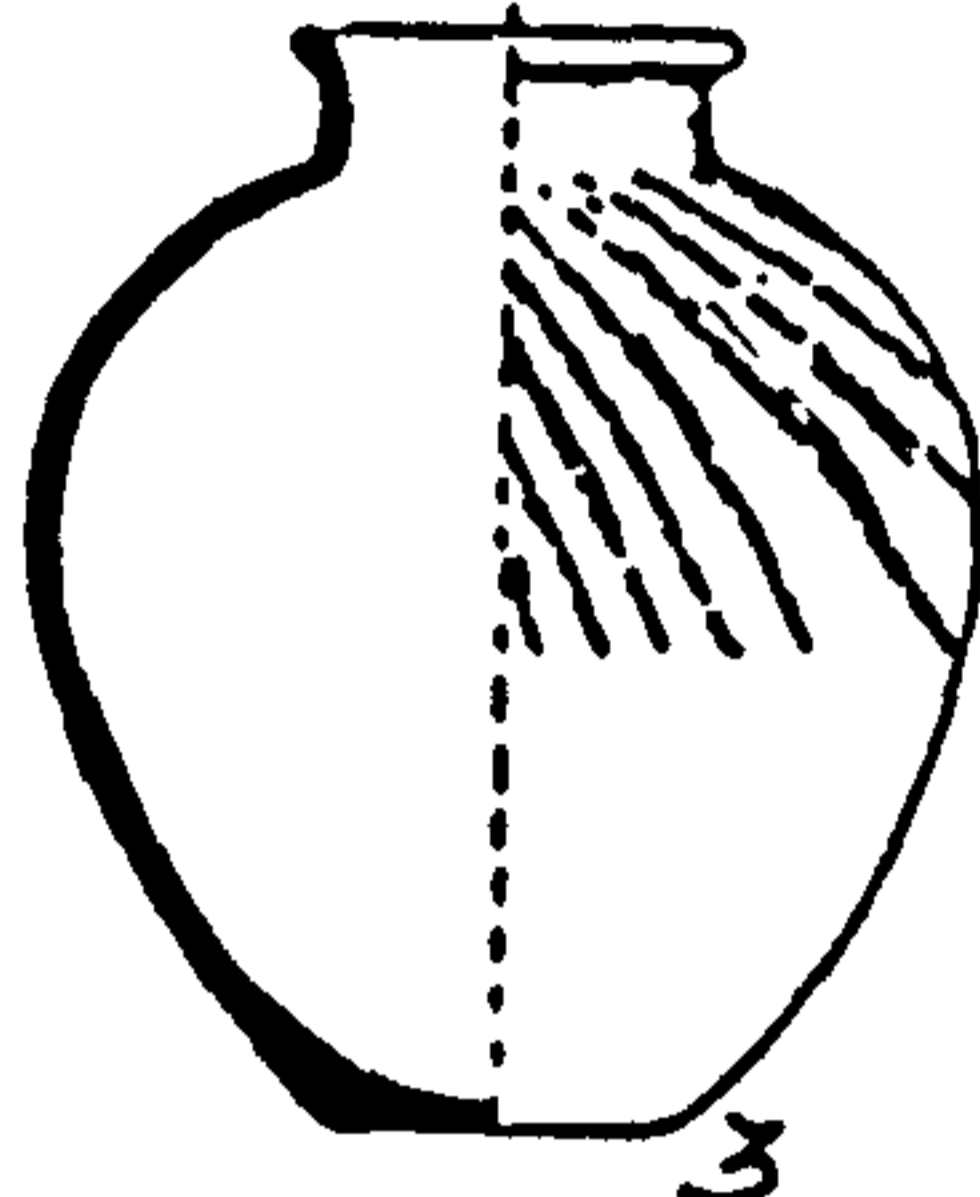
2a



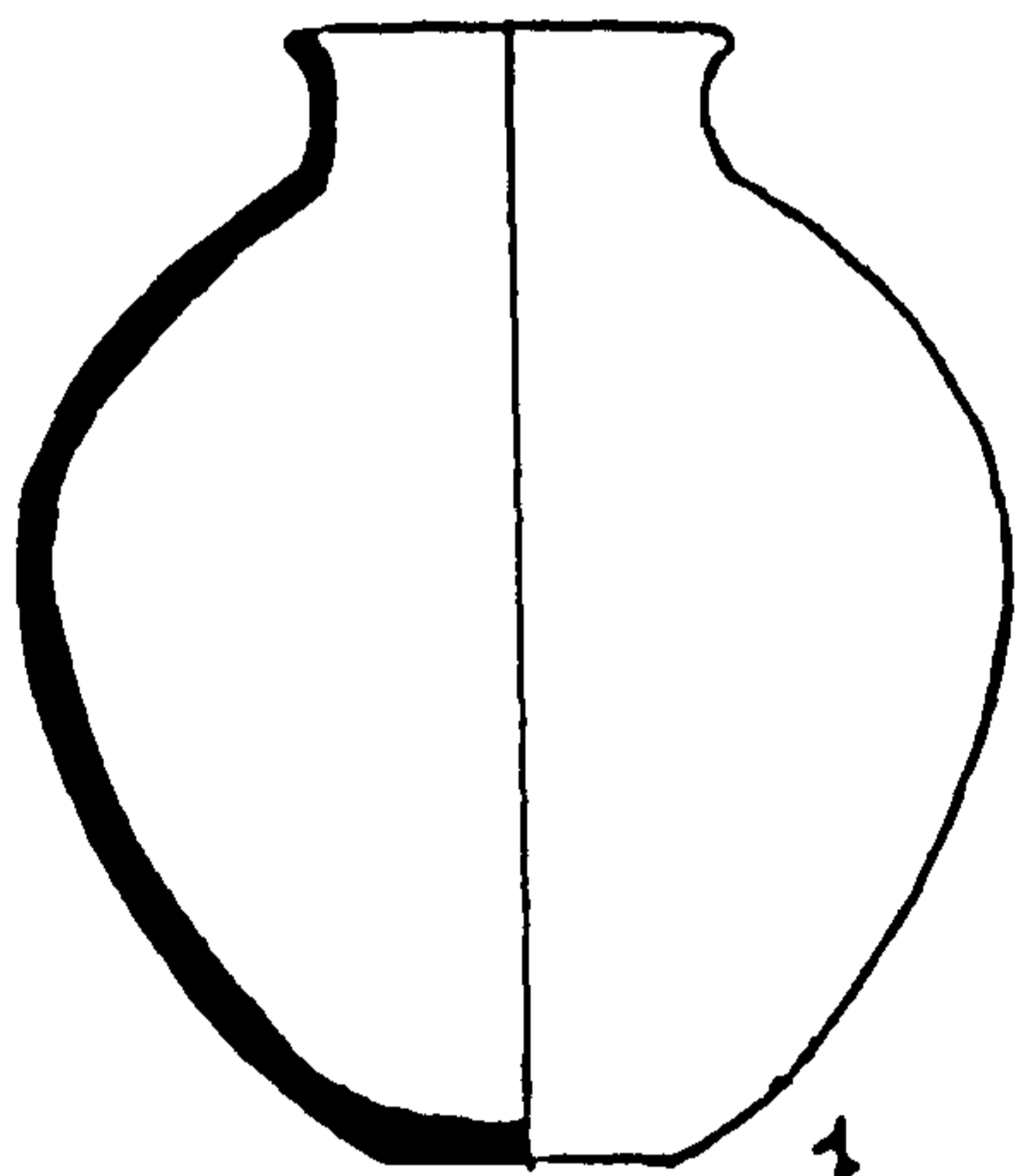
2



4

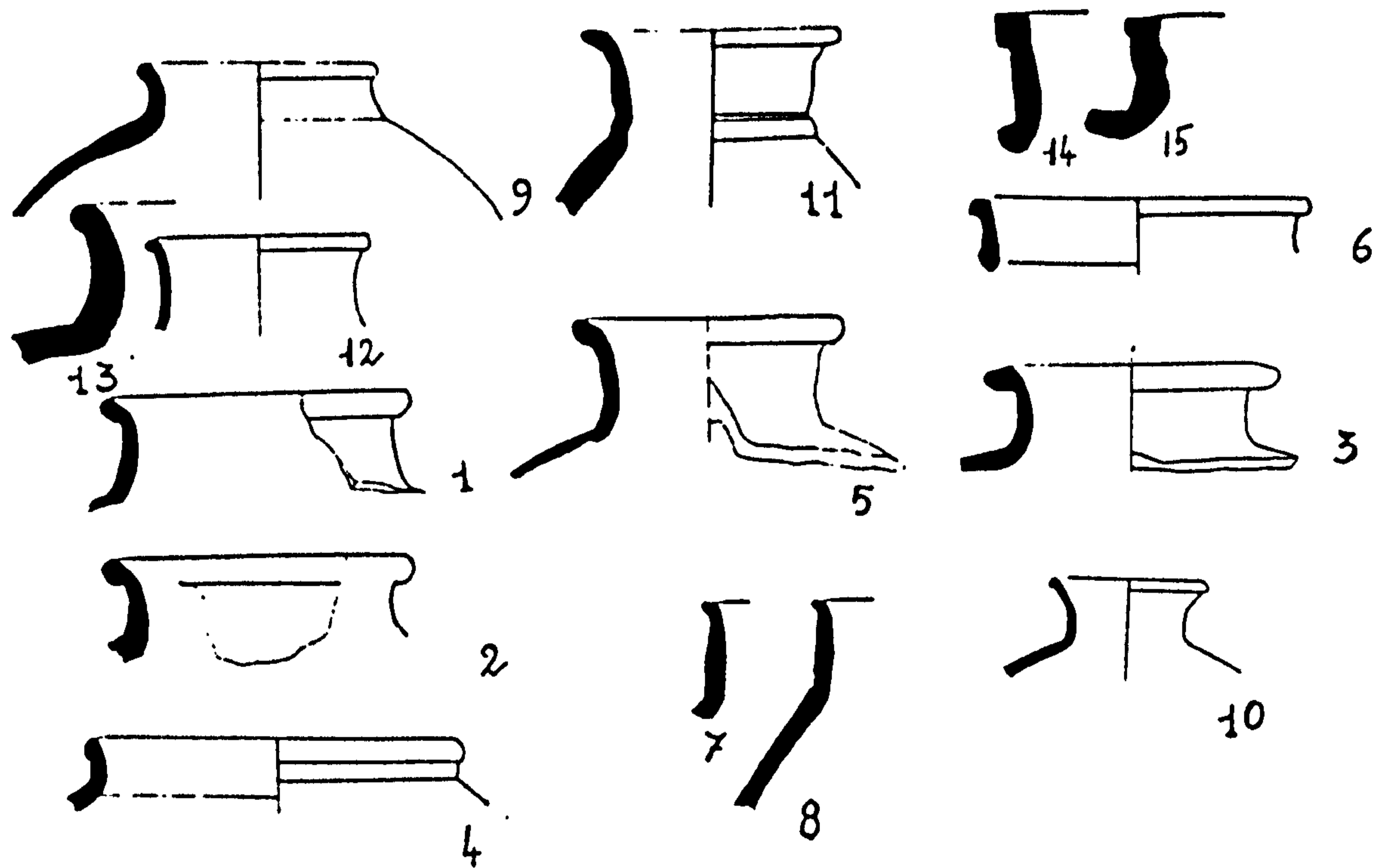


3

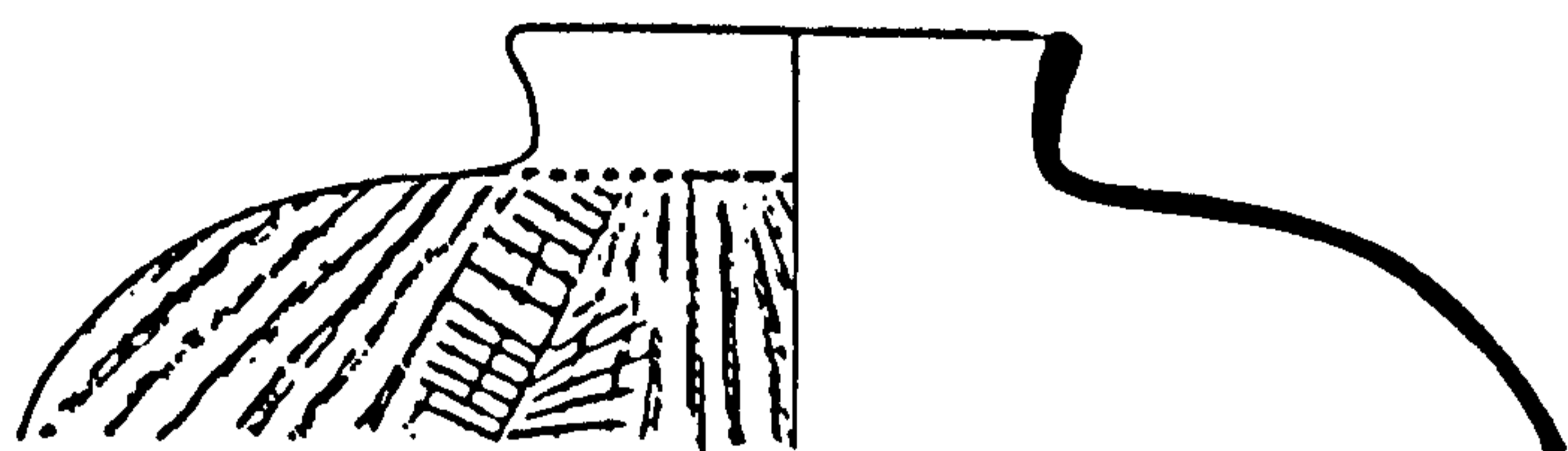


1

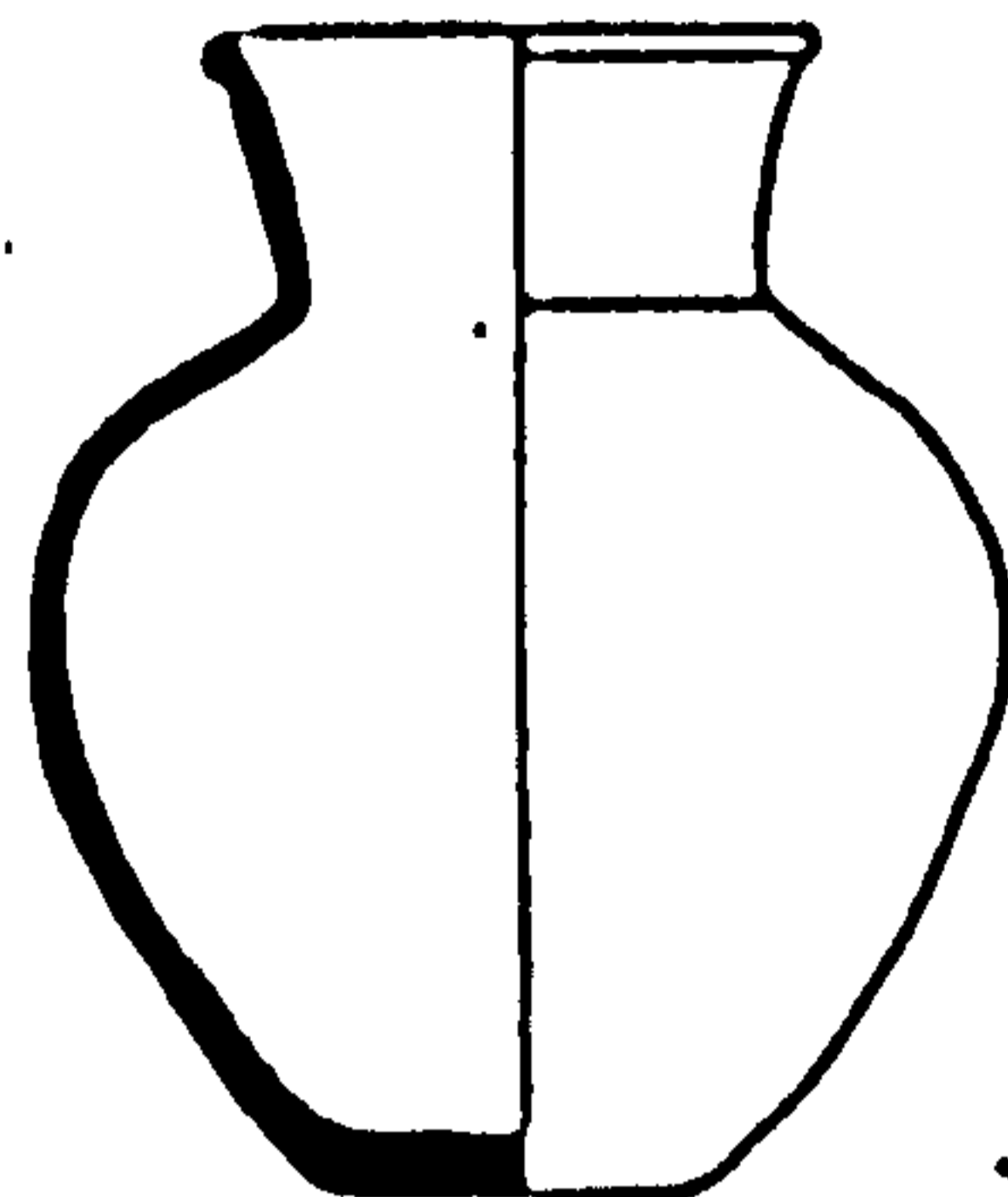
Ld



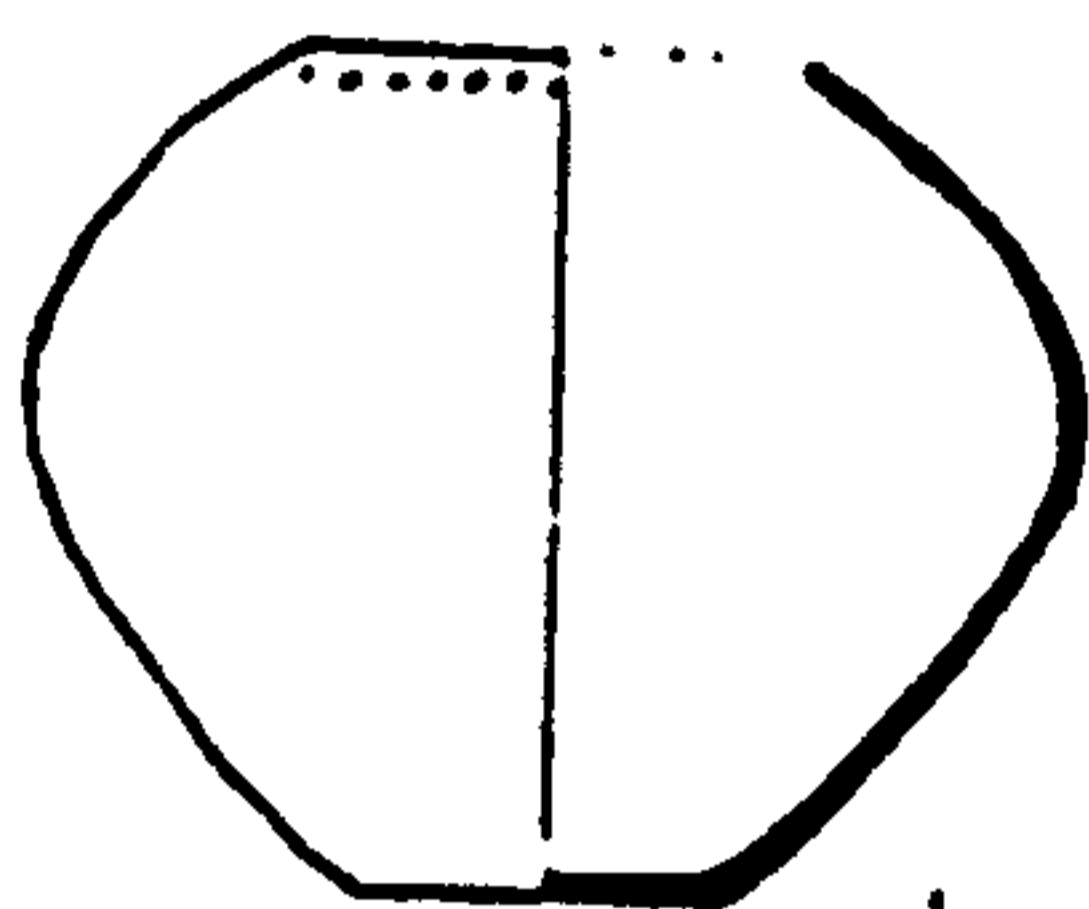
LI d



2

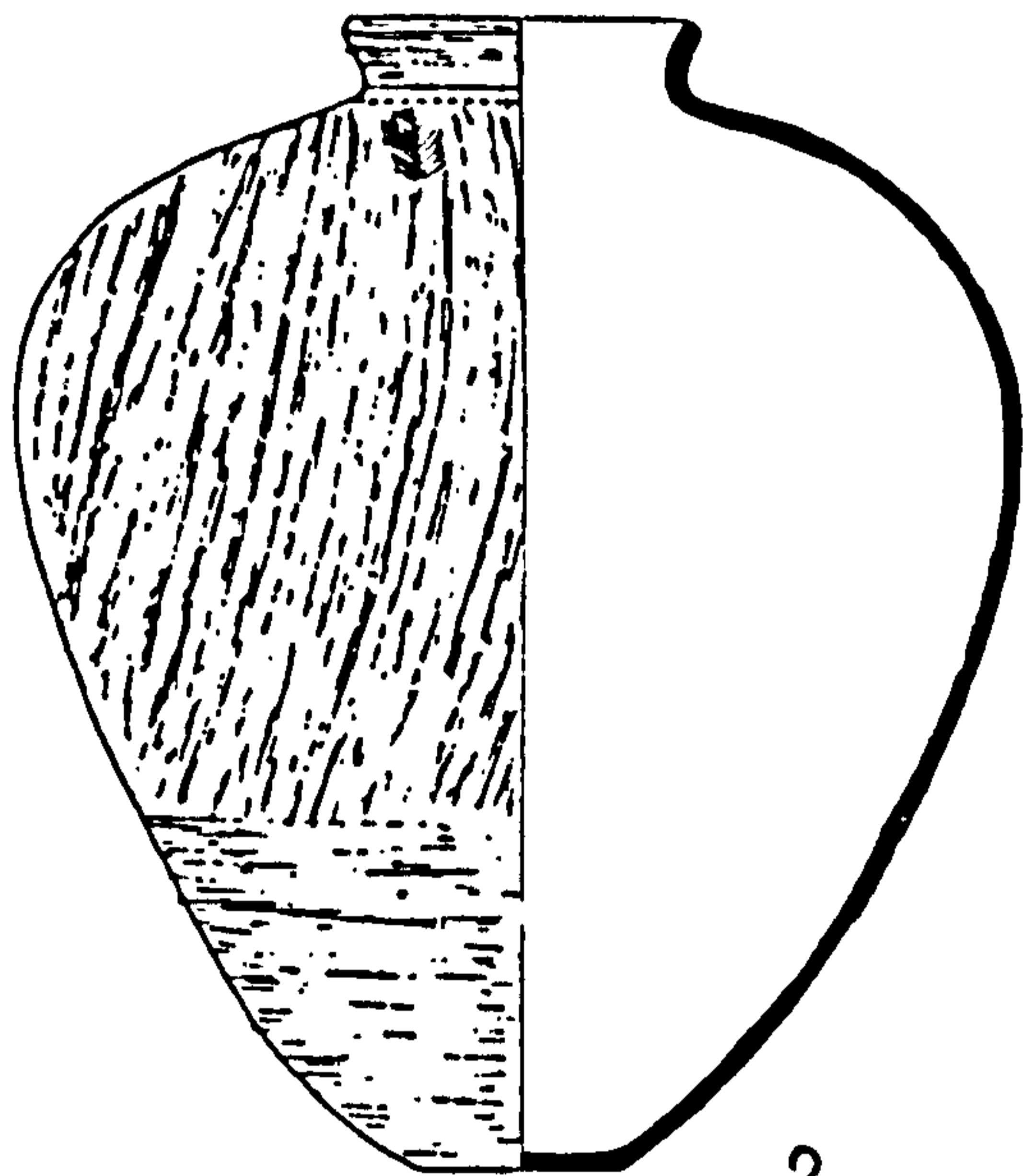


3

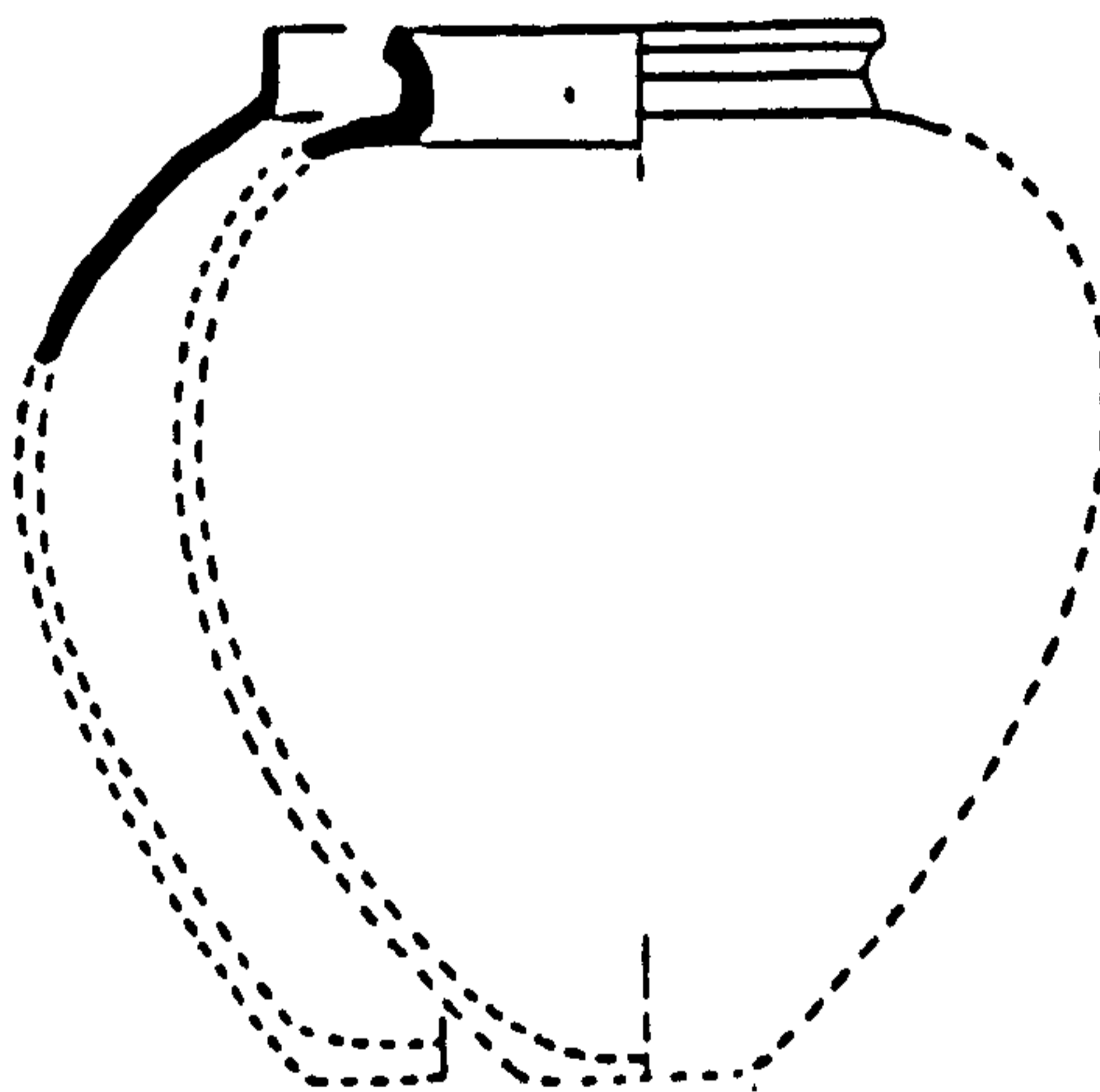


1

LII d



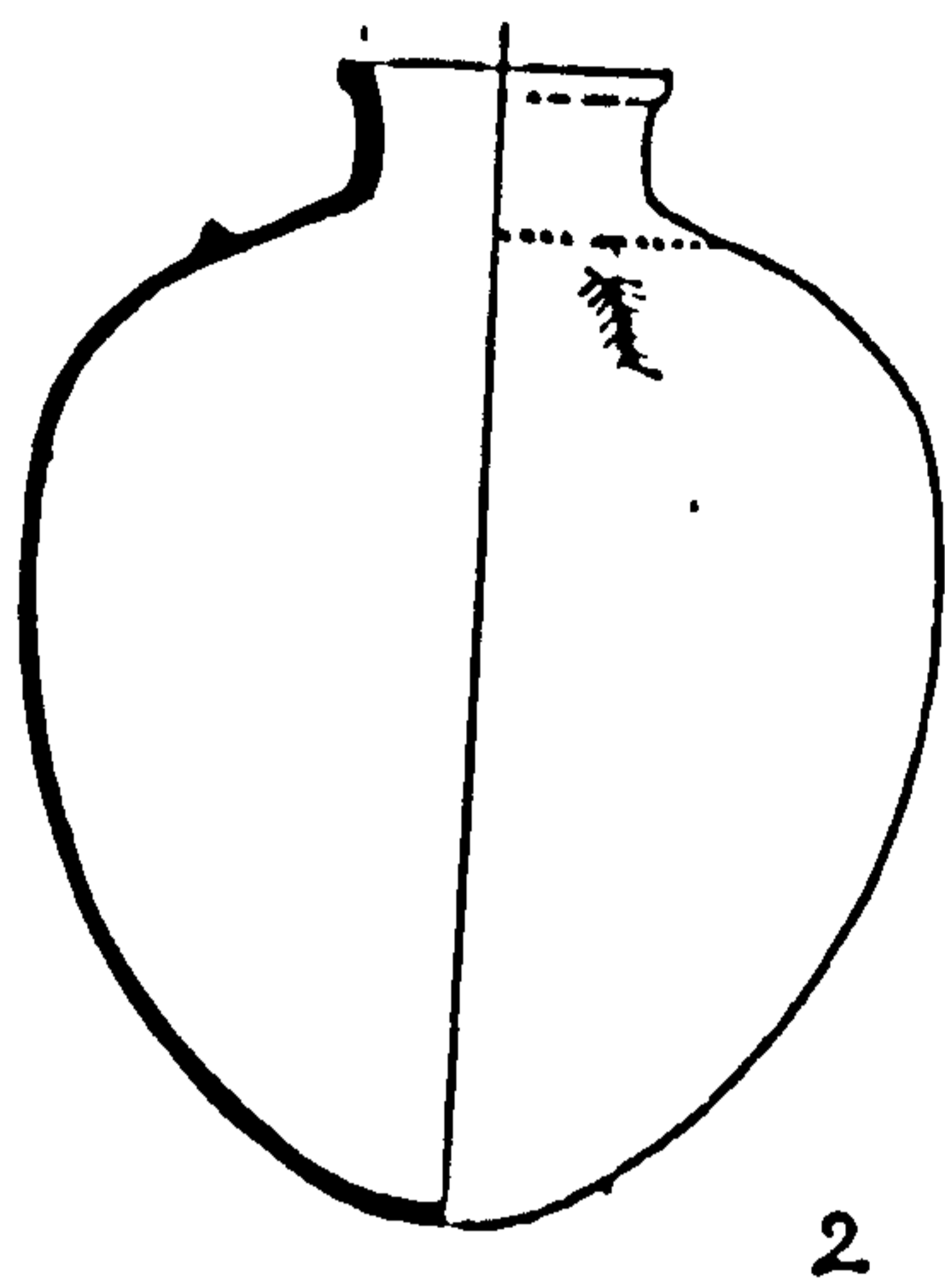
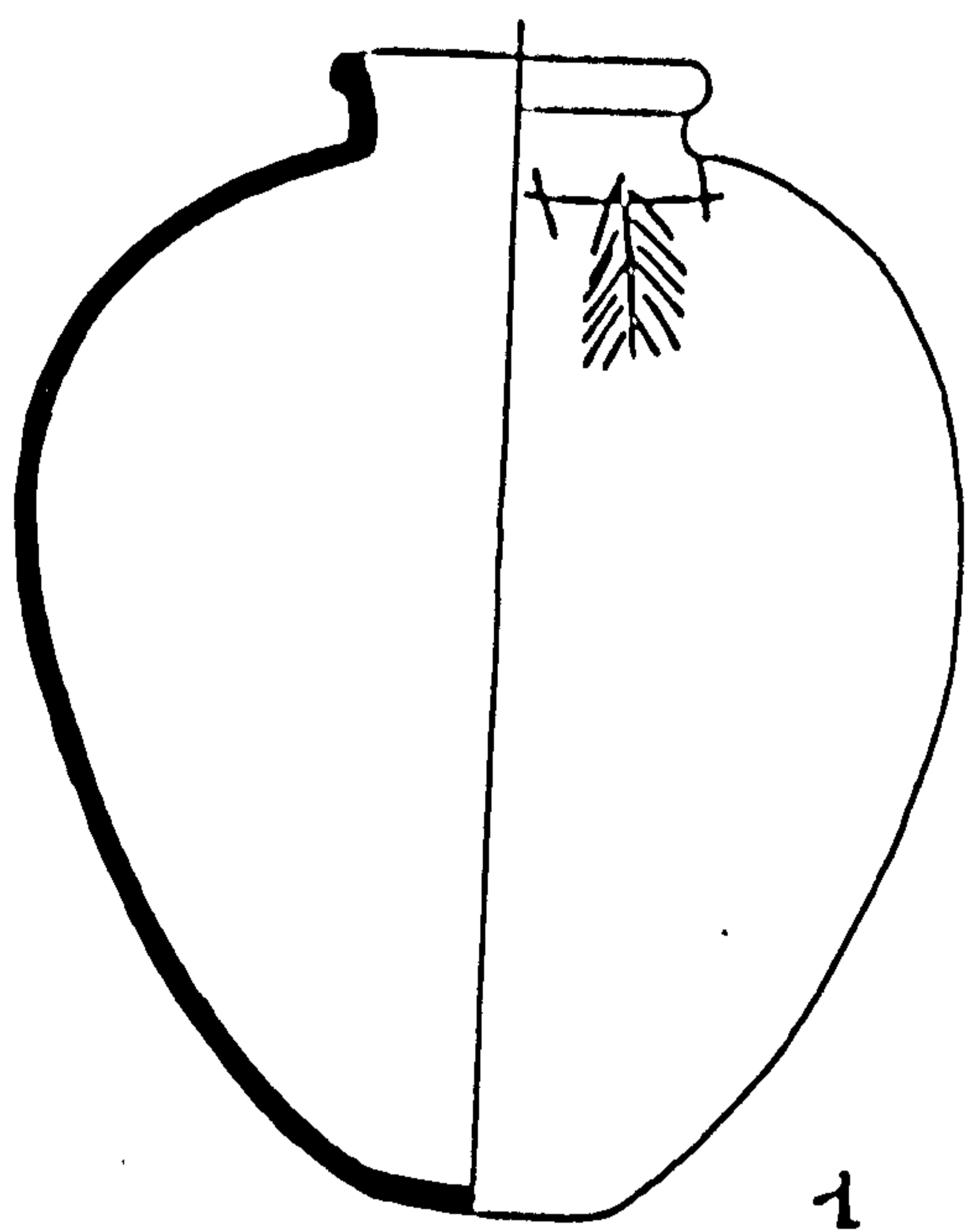
2



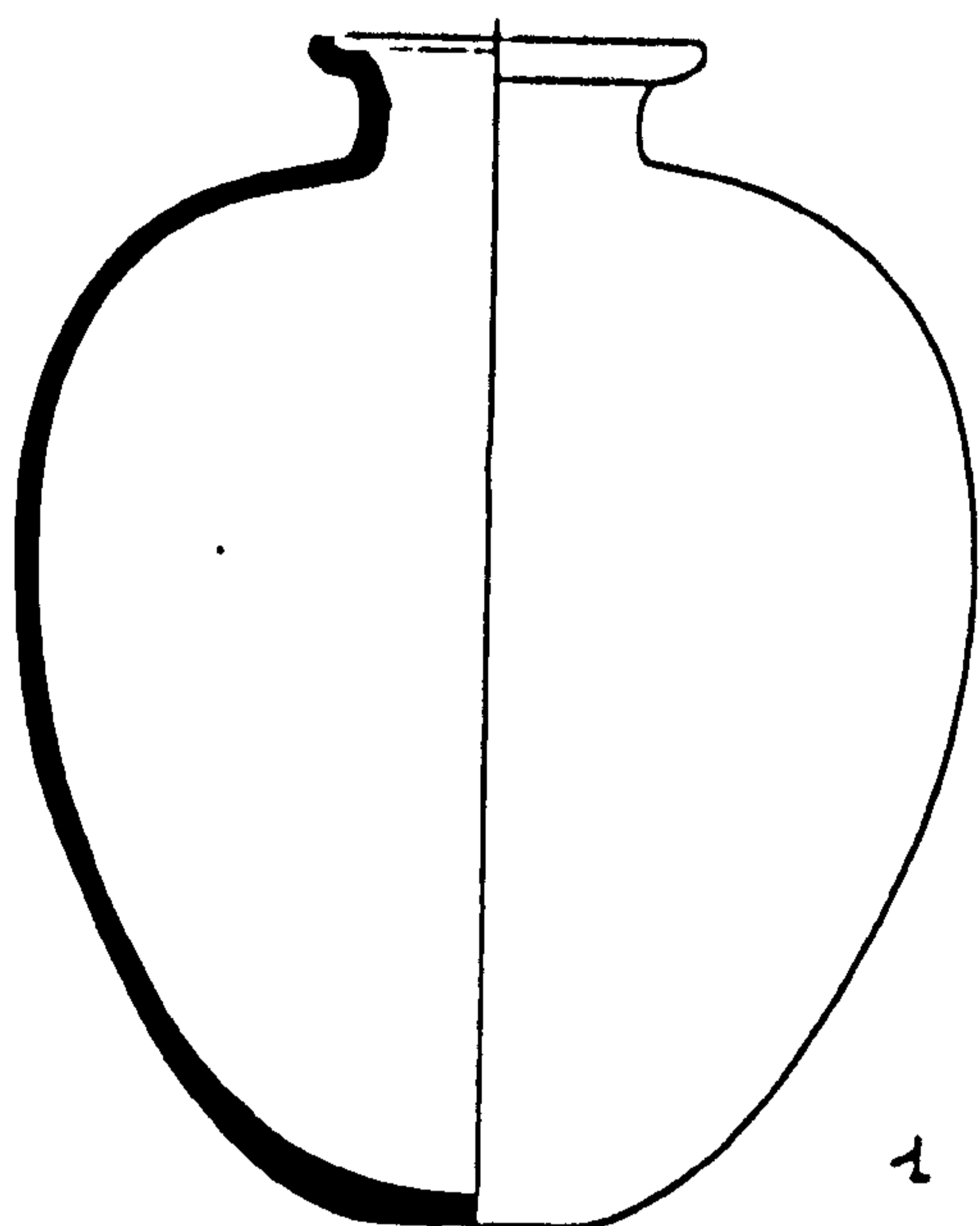
1a

1

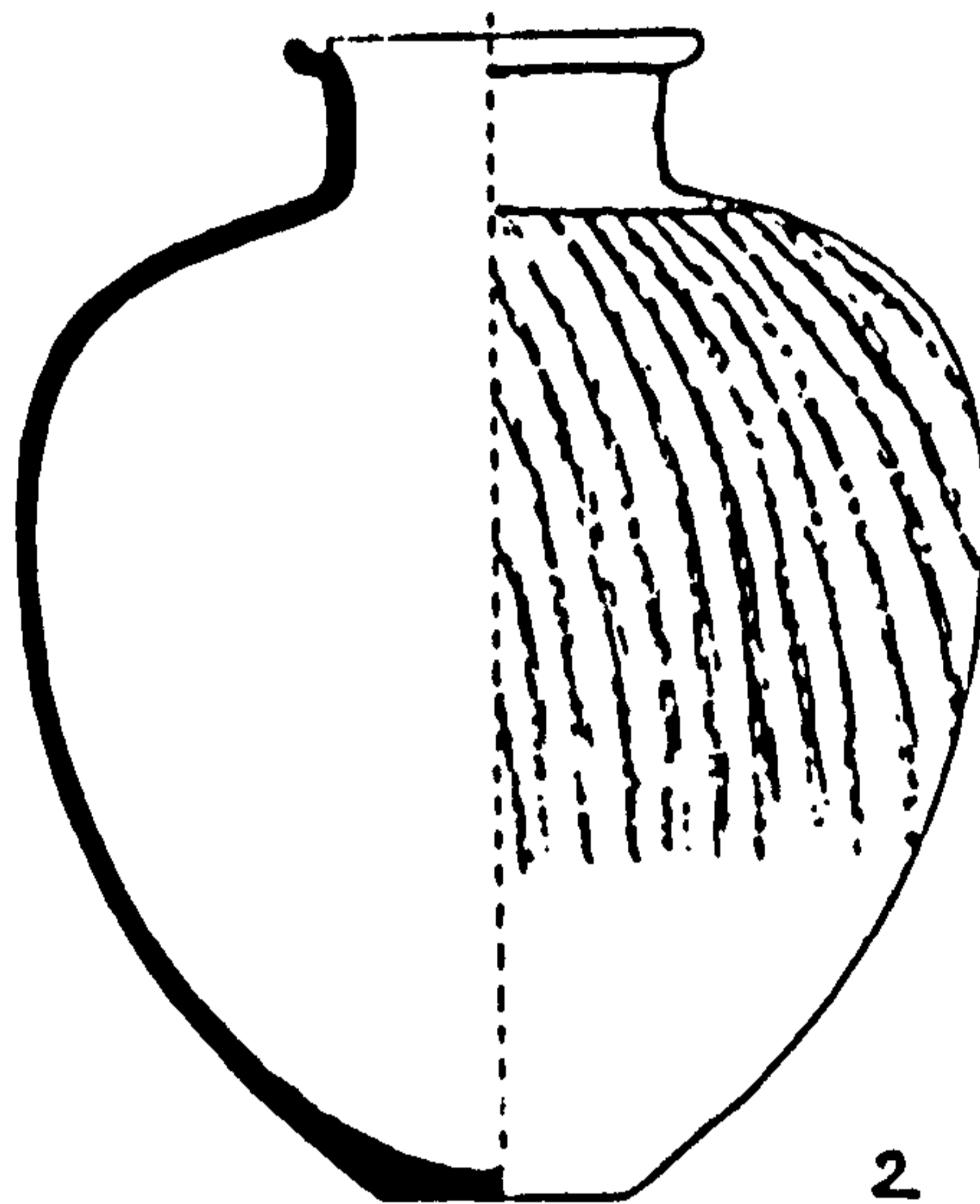
LIII d.



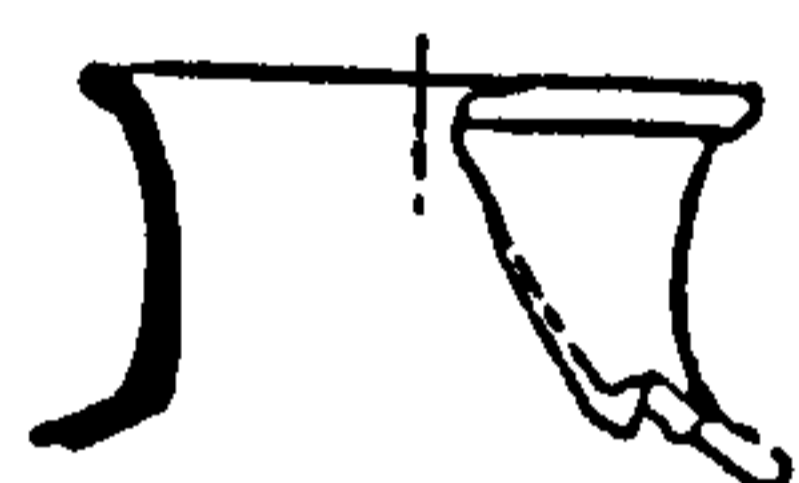
LIV d



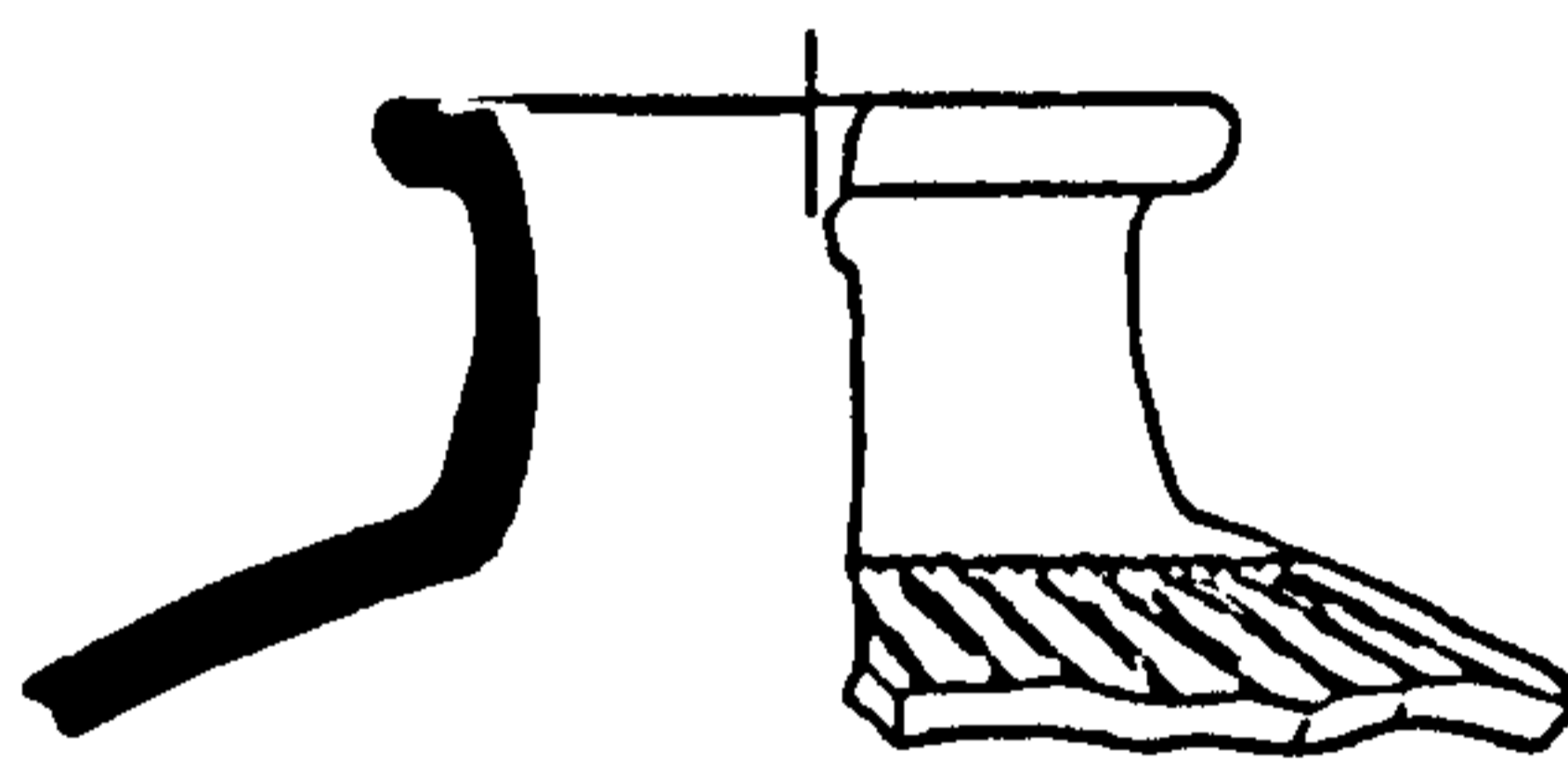
1



2

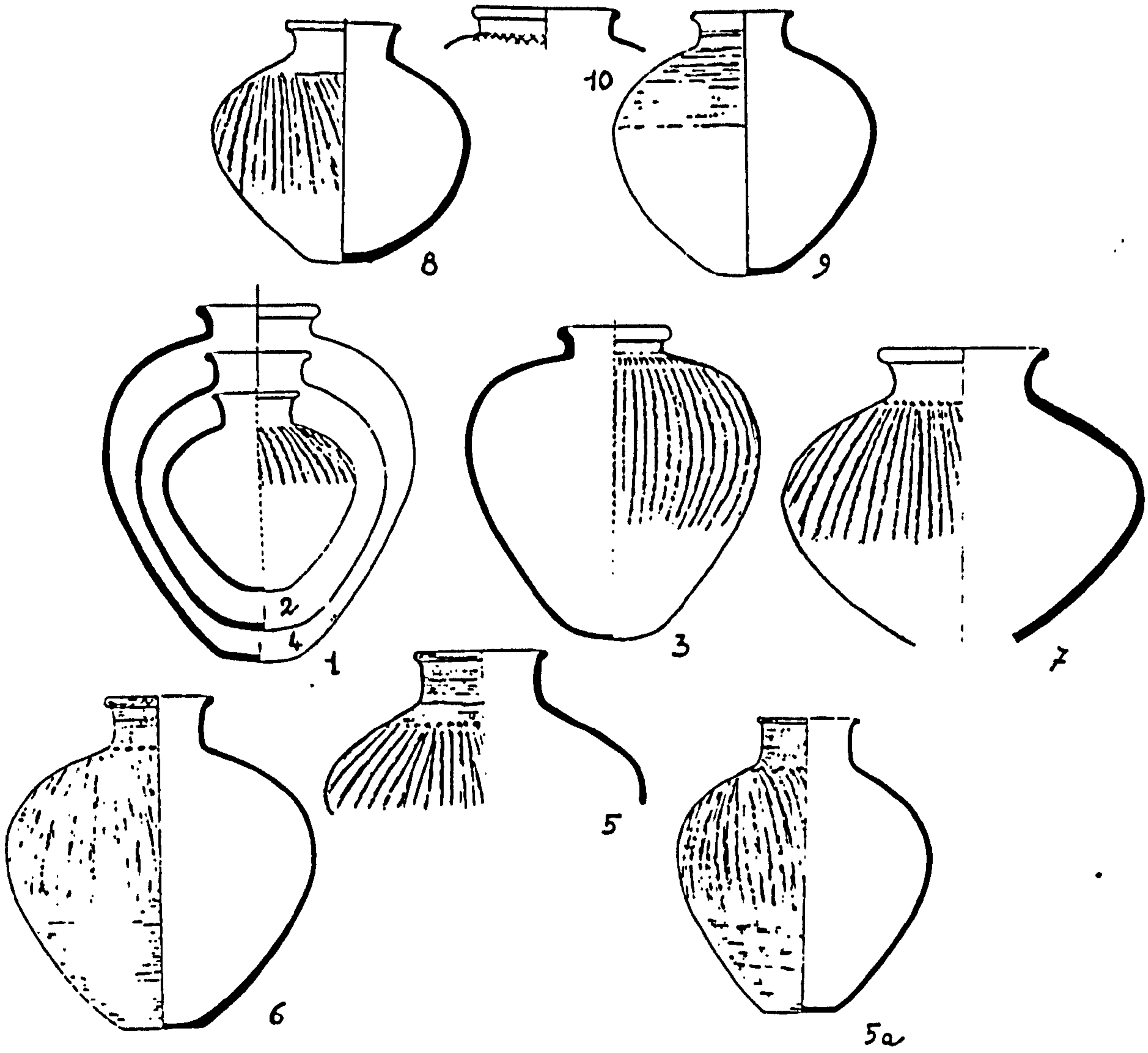


4


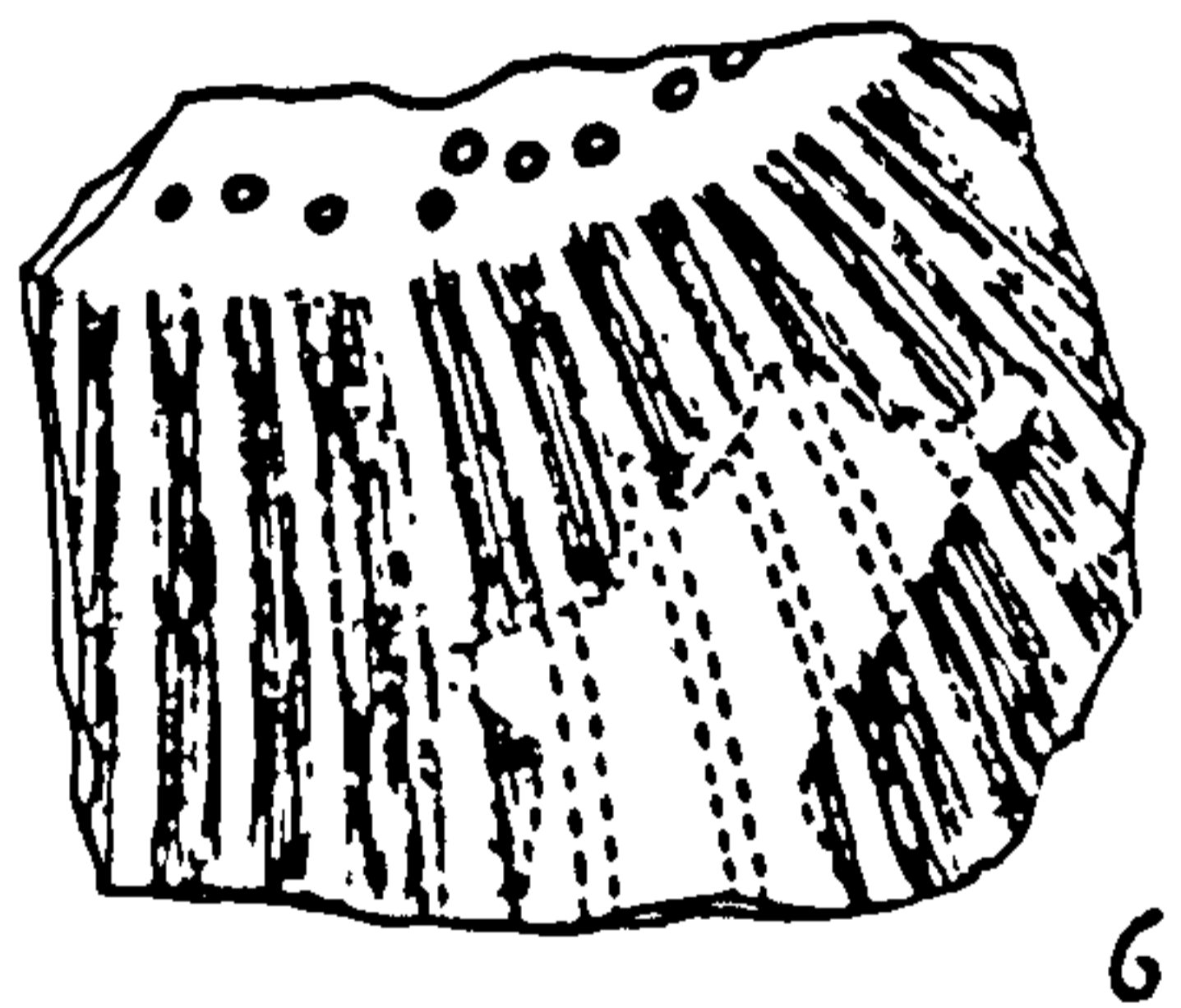

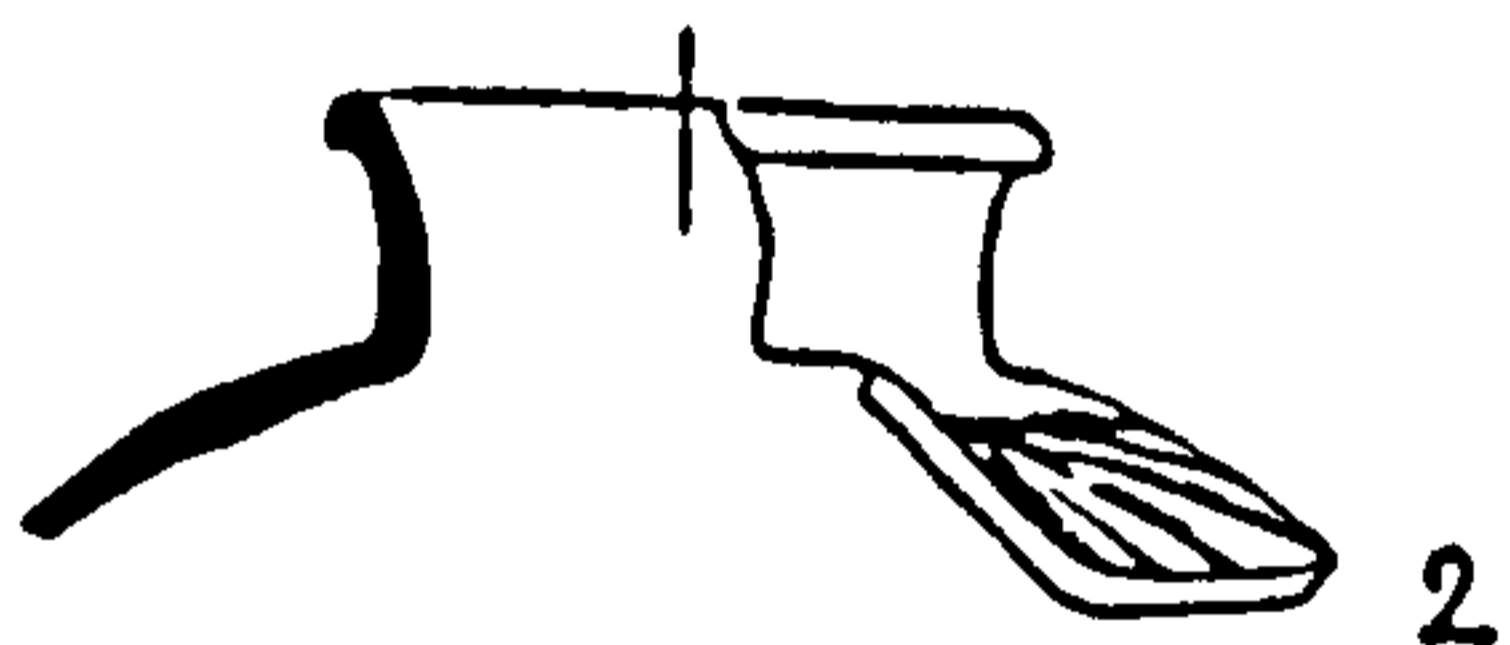
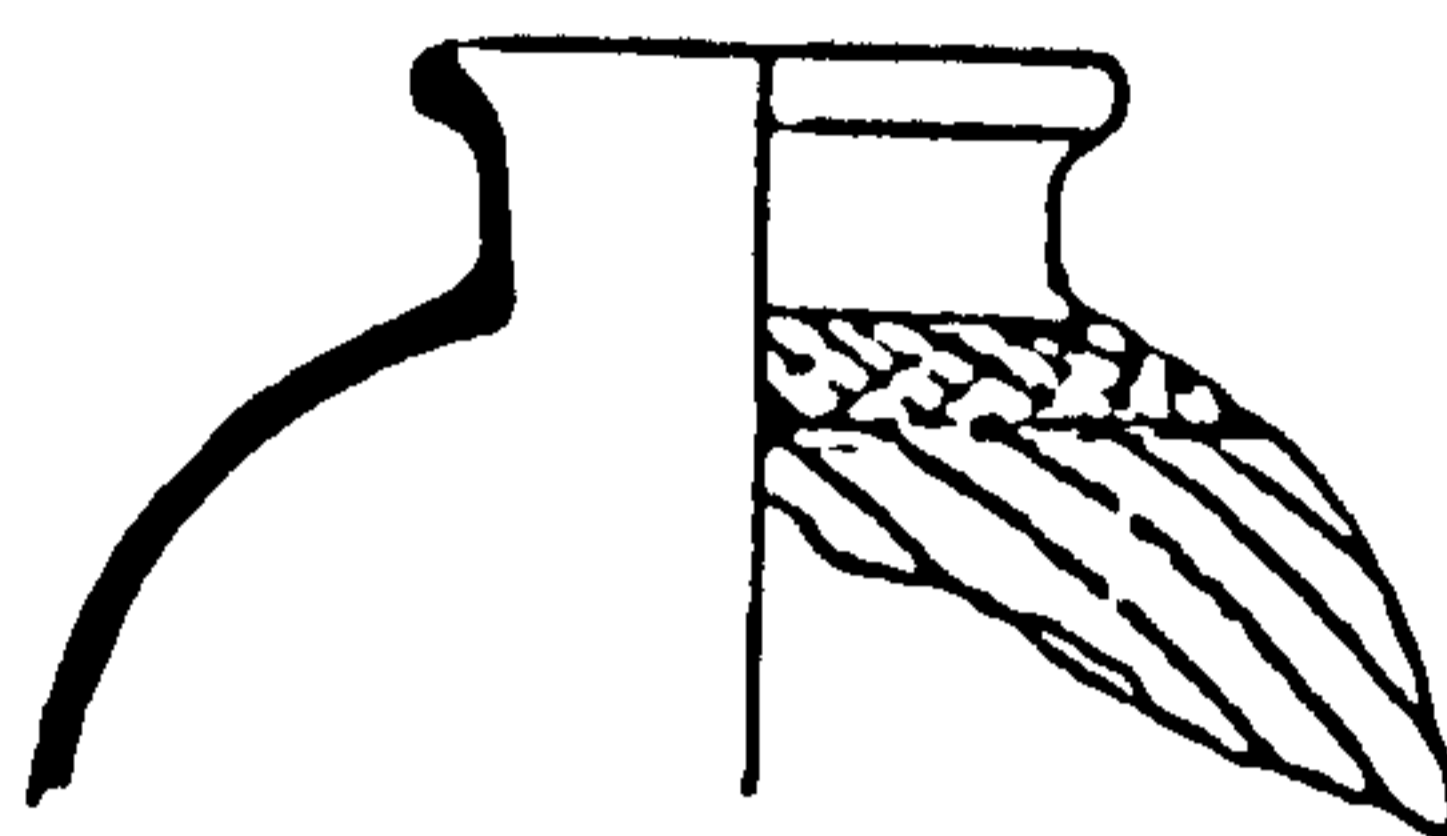
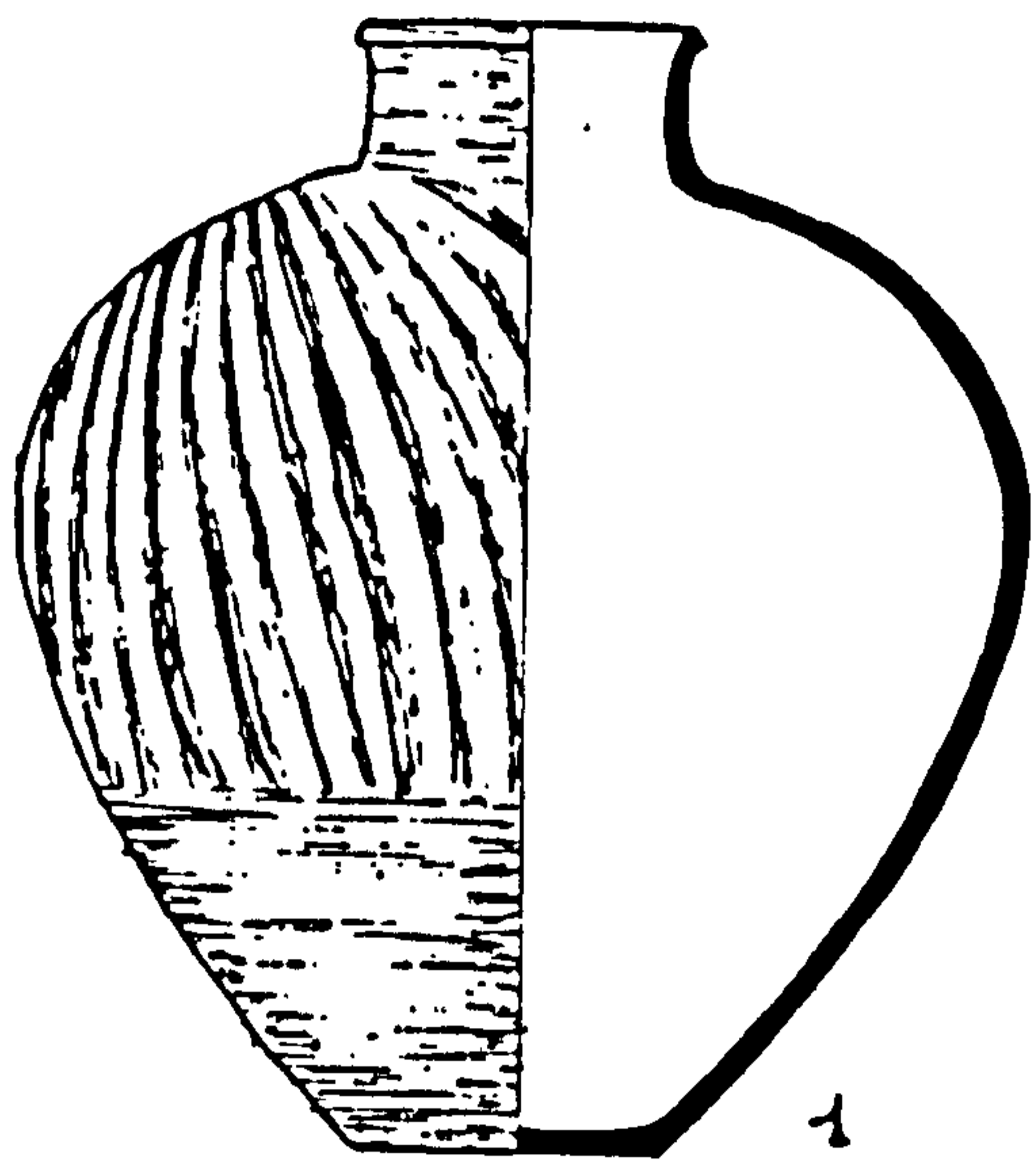


3

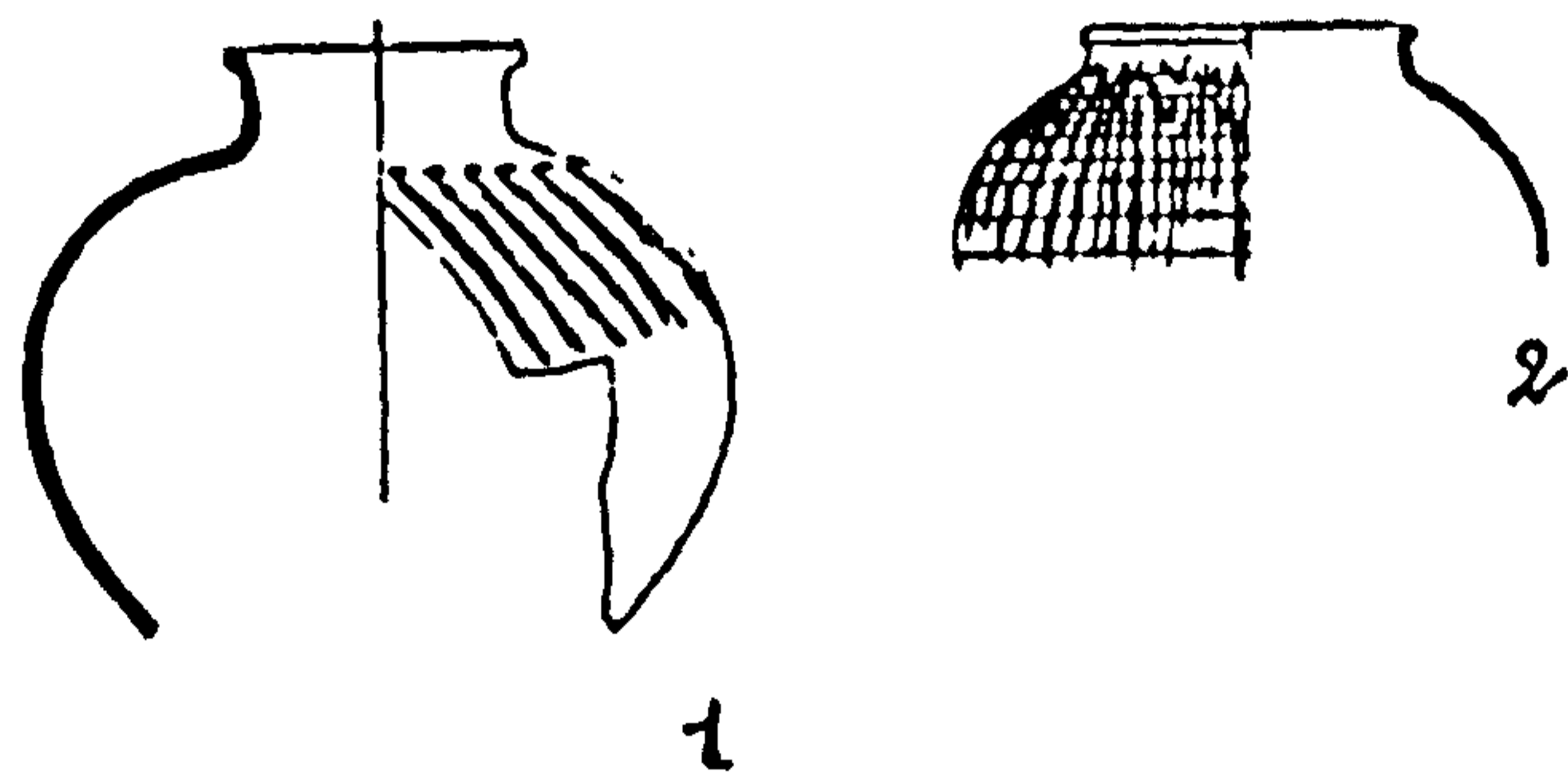
Lvd



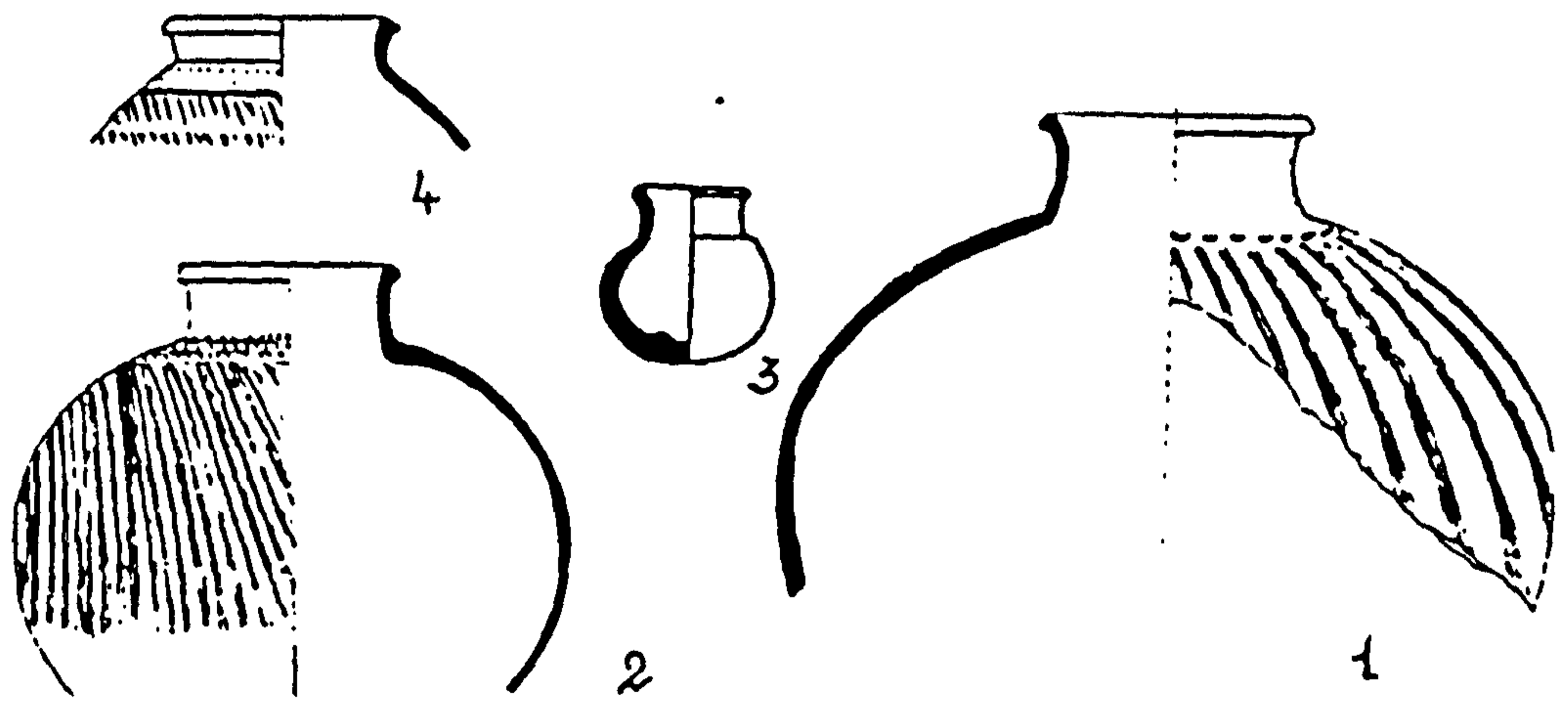
LVI d



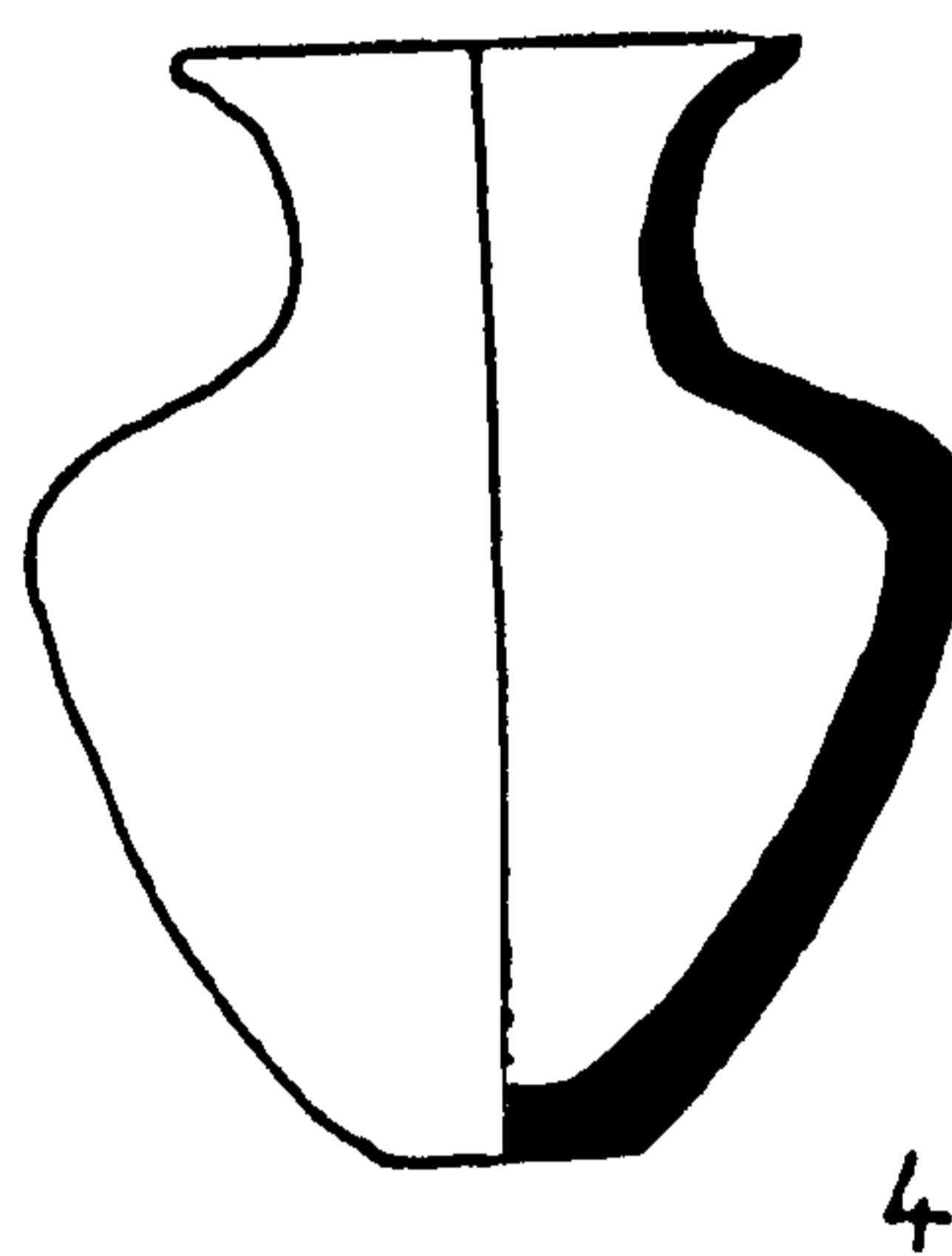
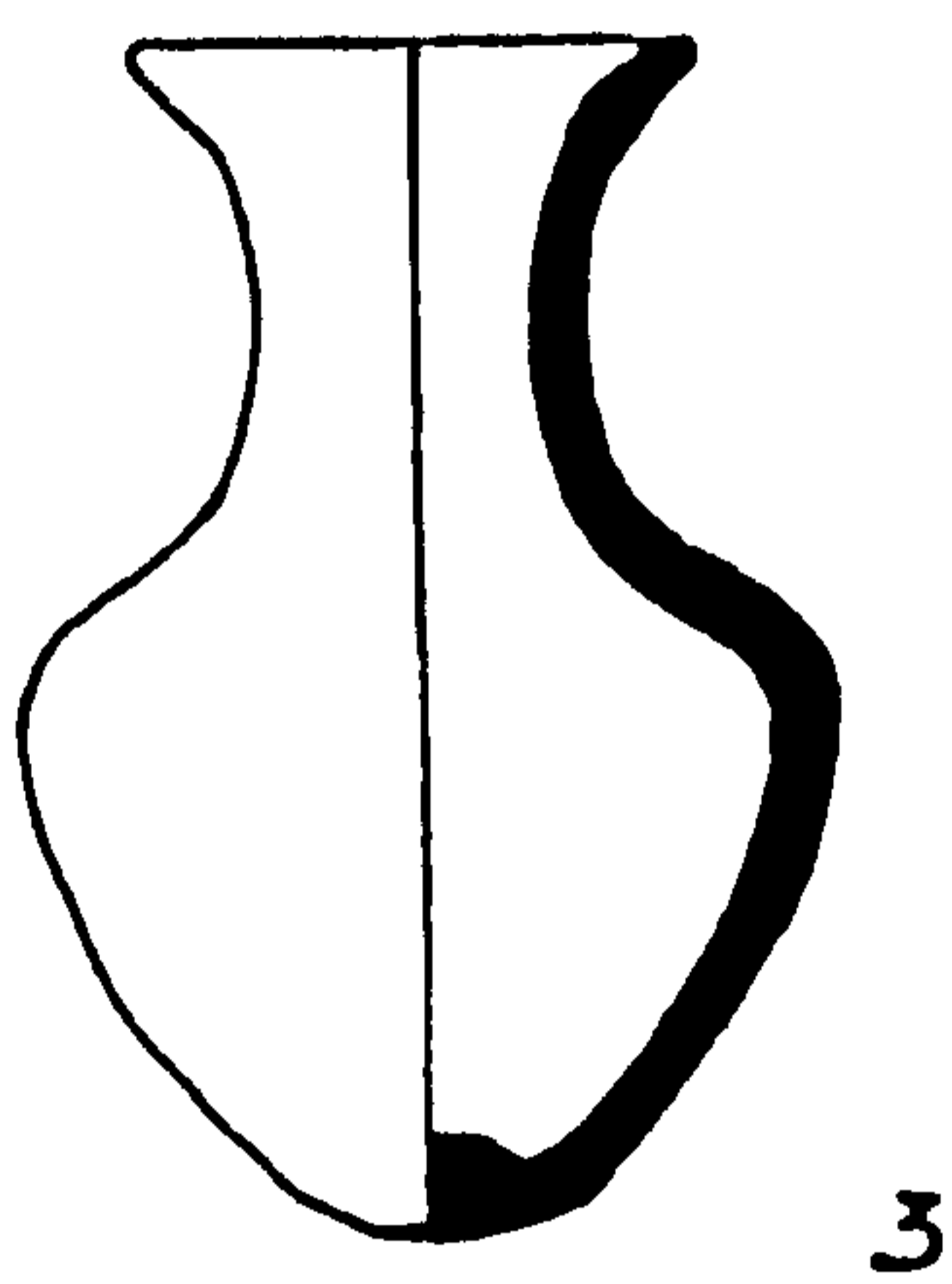
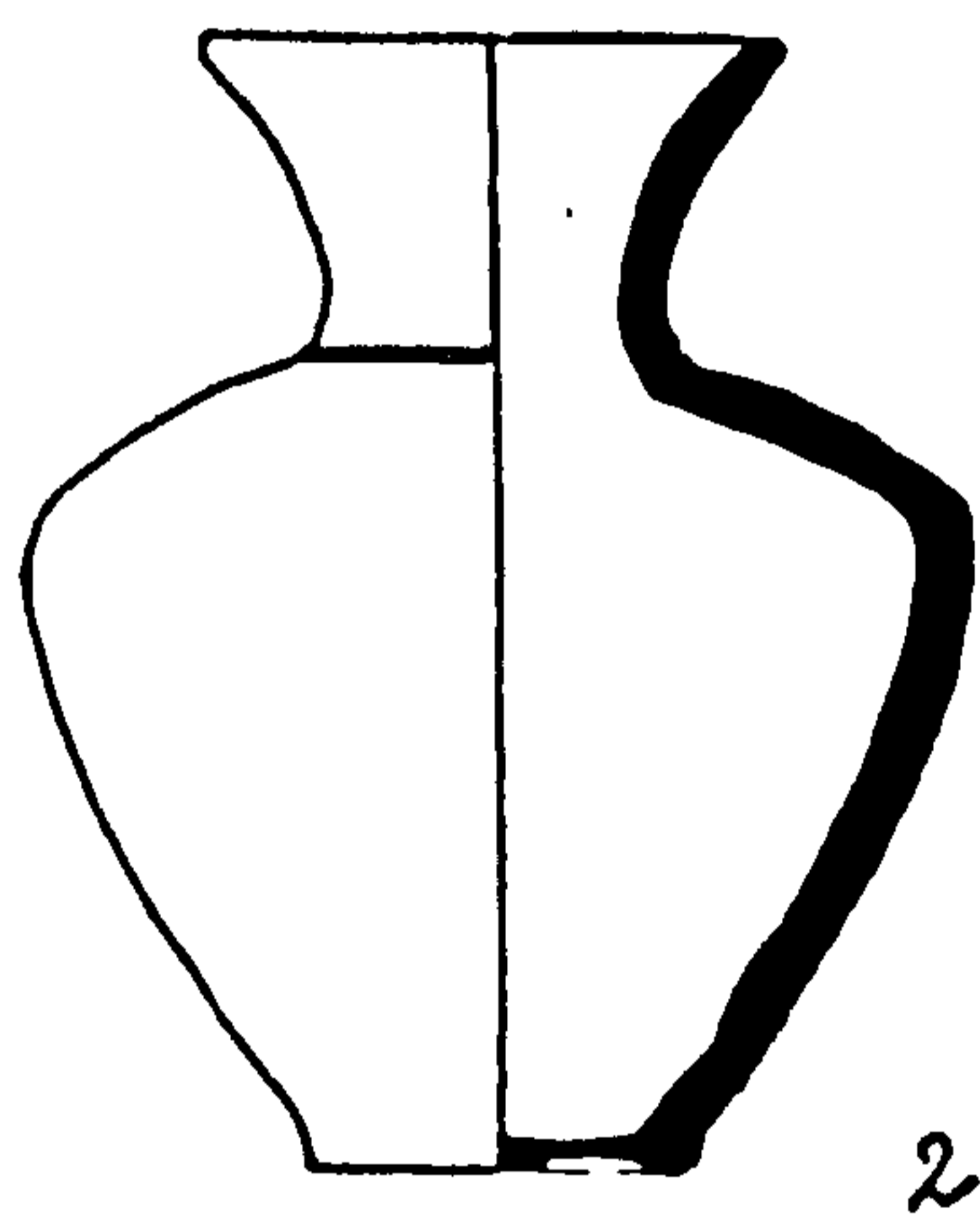
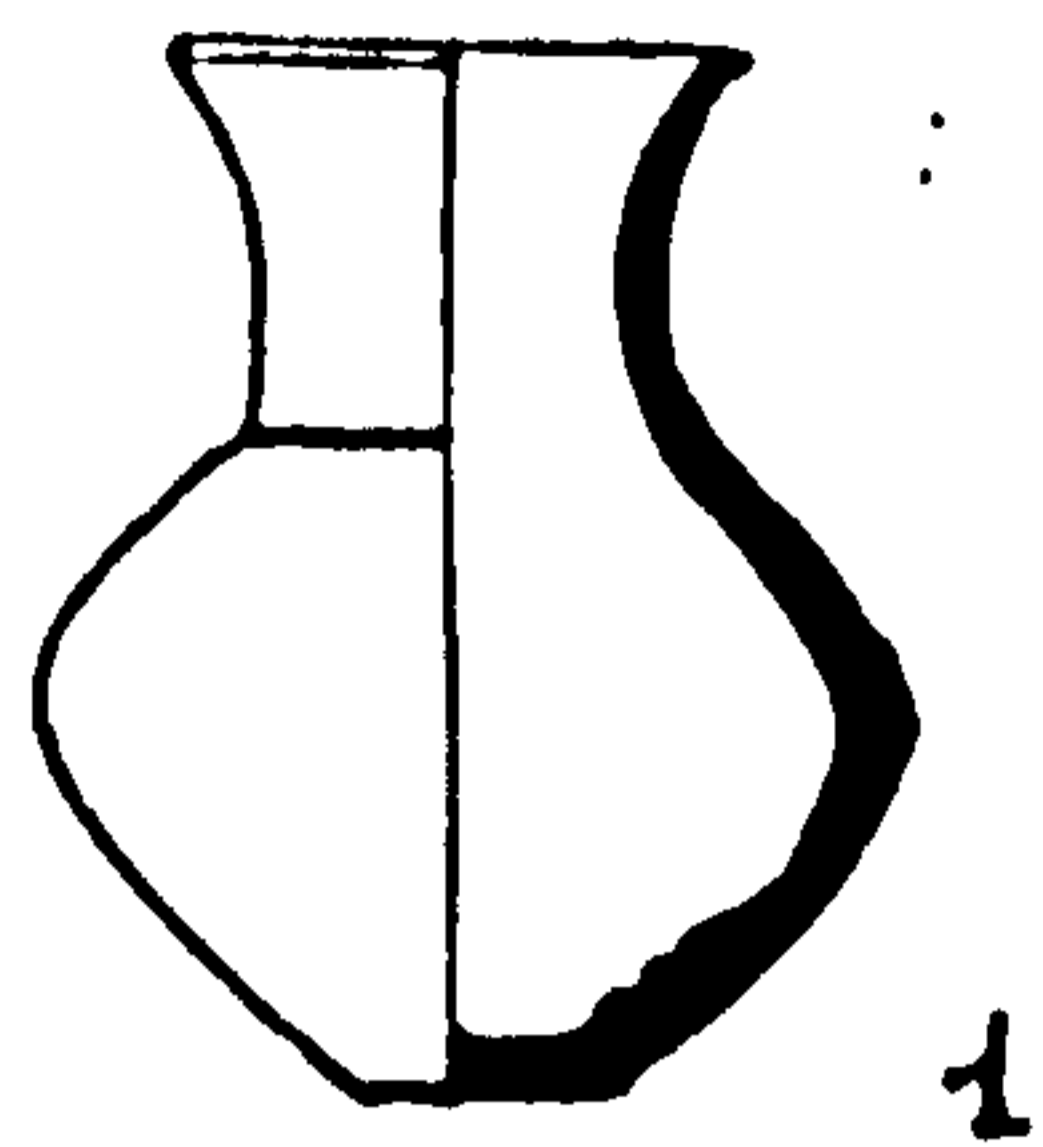
LVIId



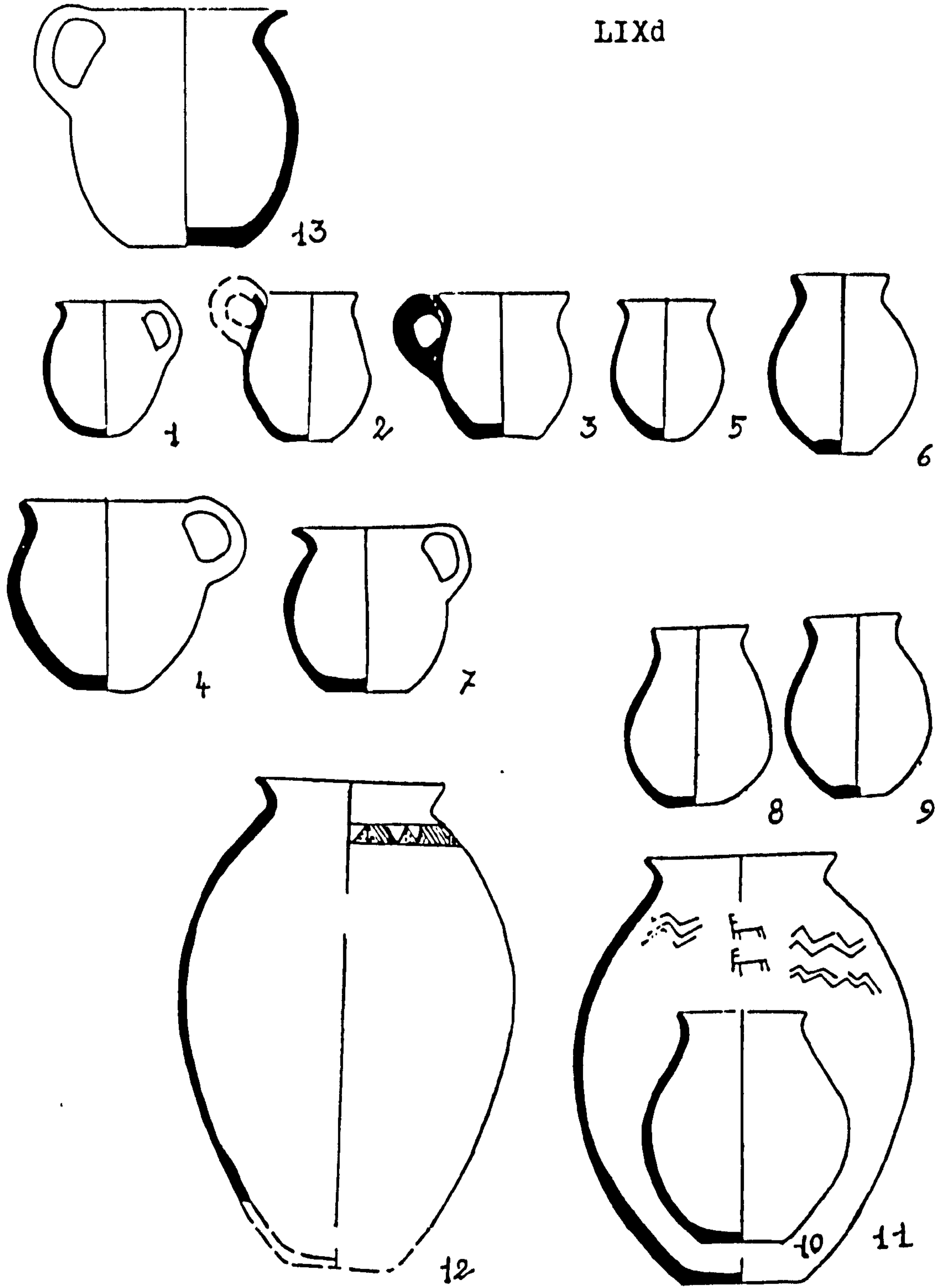
LVIIIId



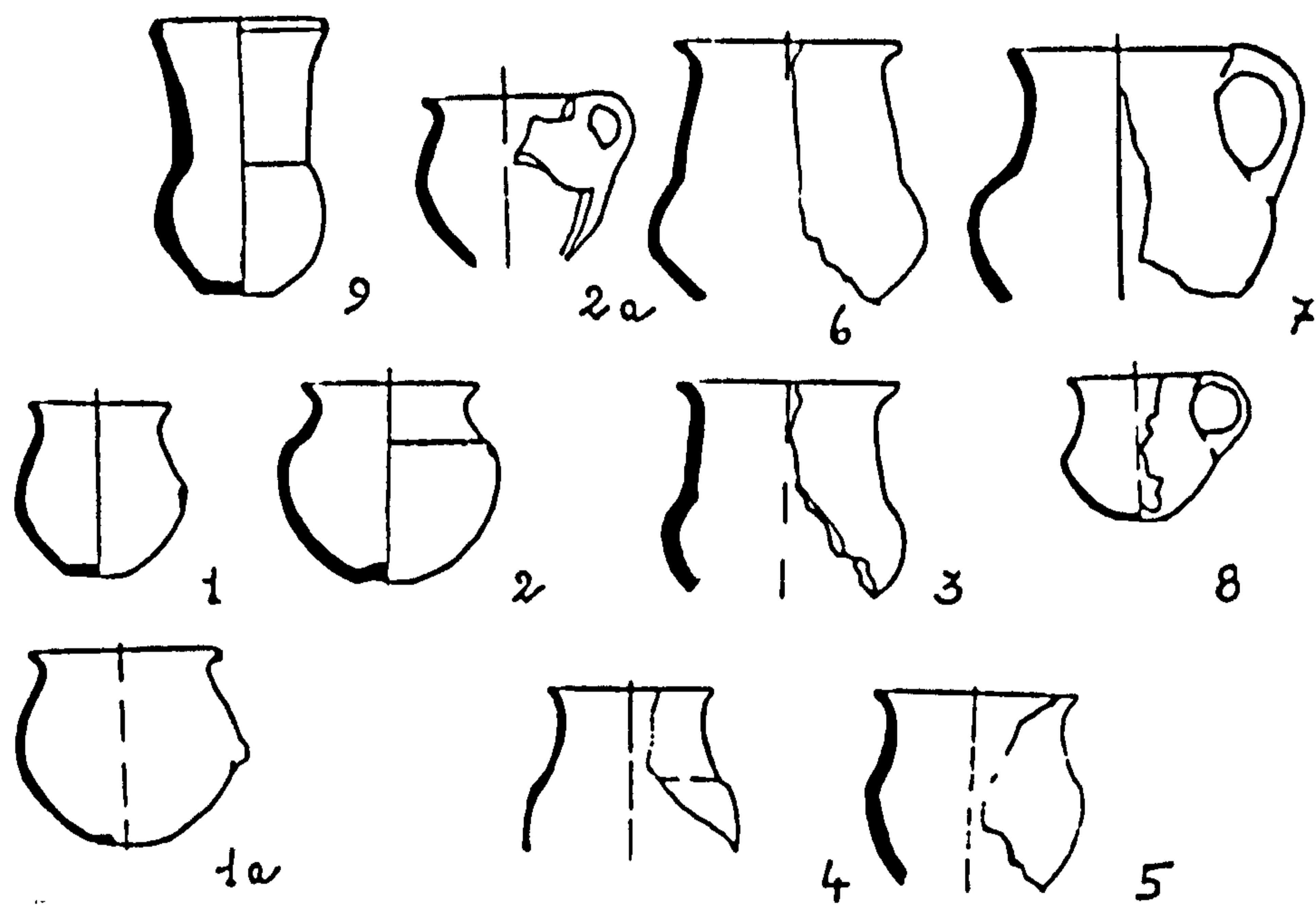
LVIII d, I



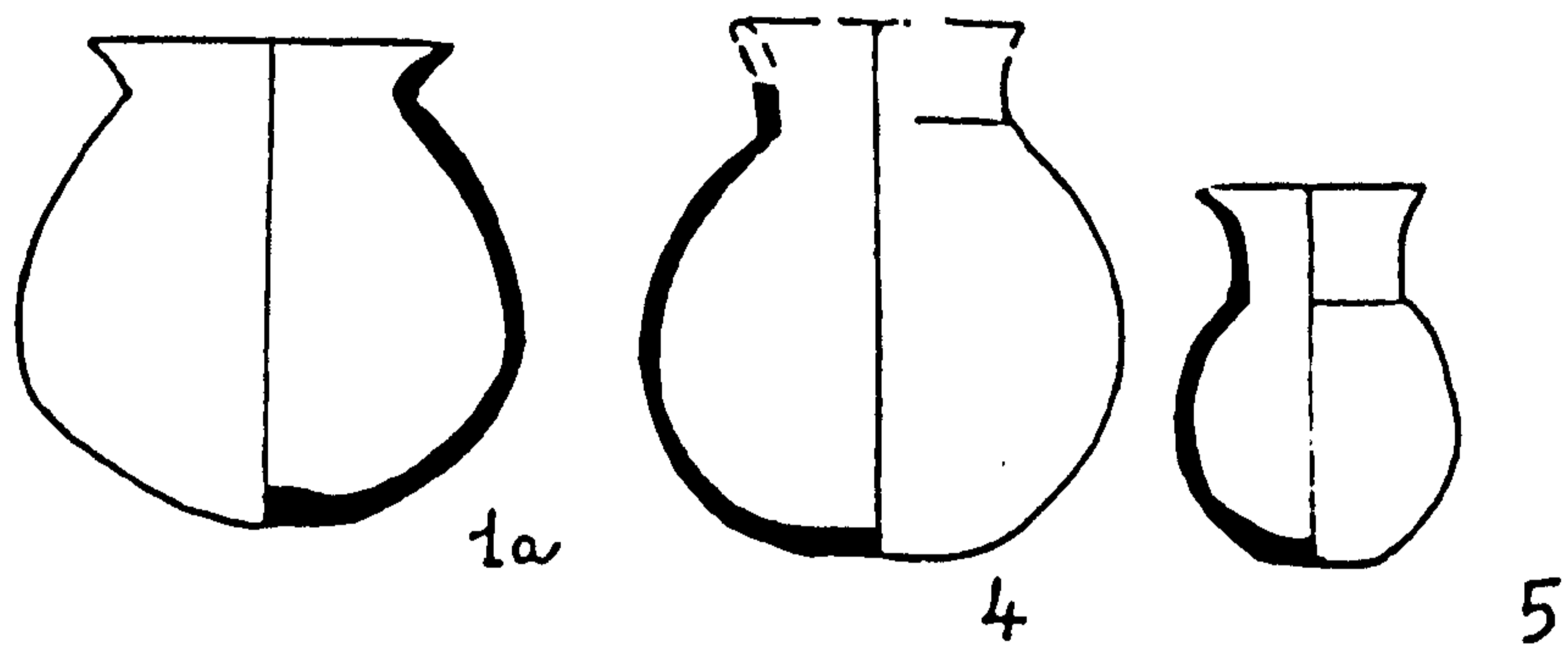
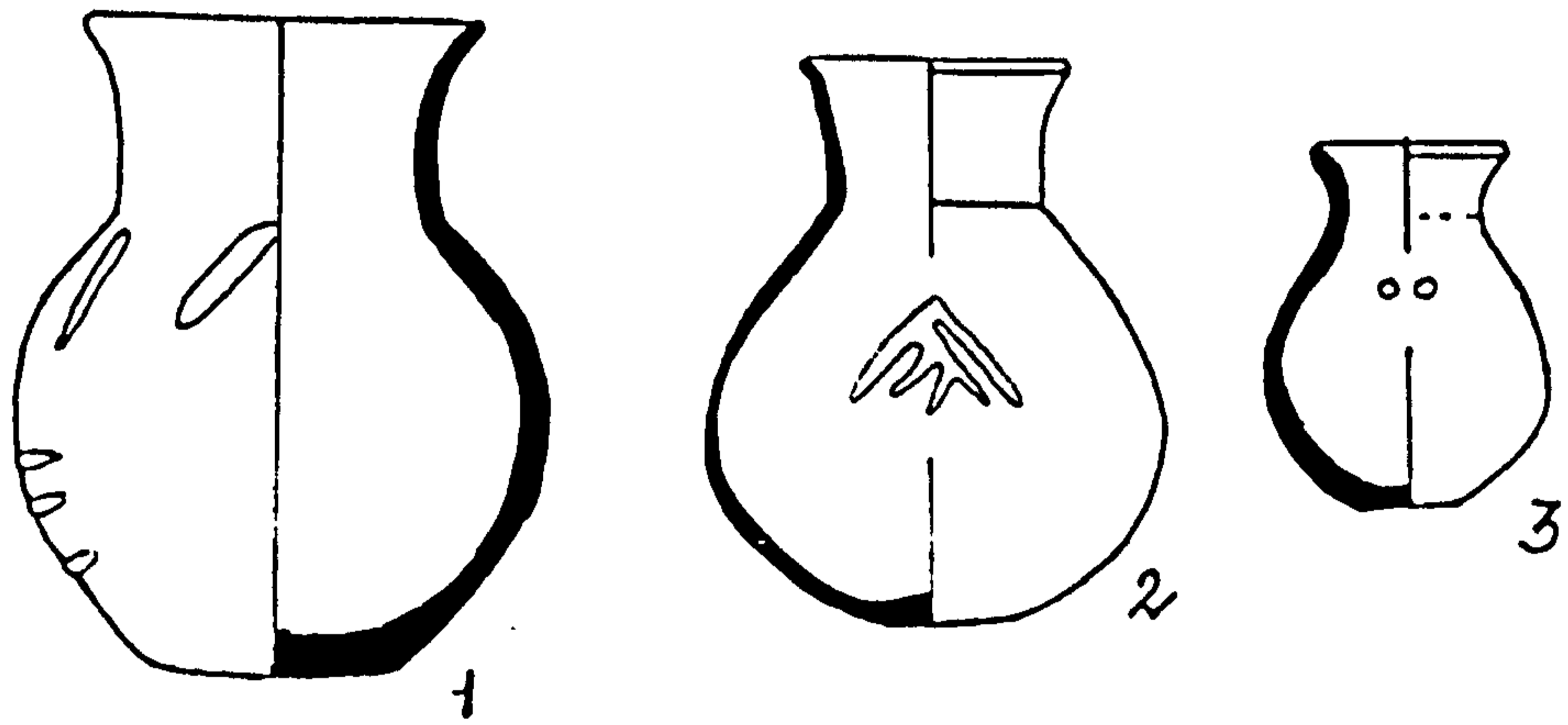
LIXd

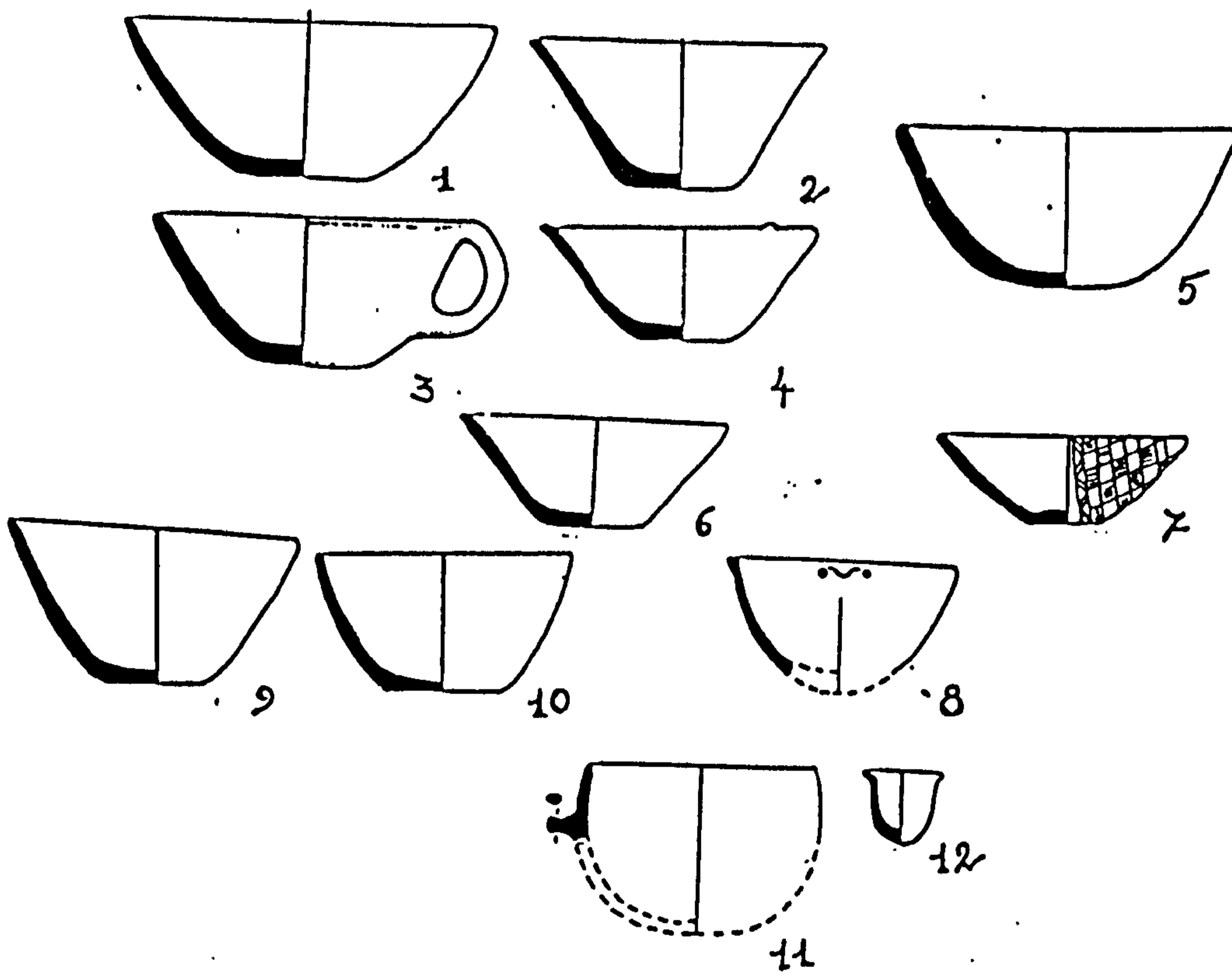


LXd

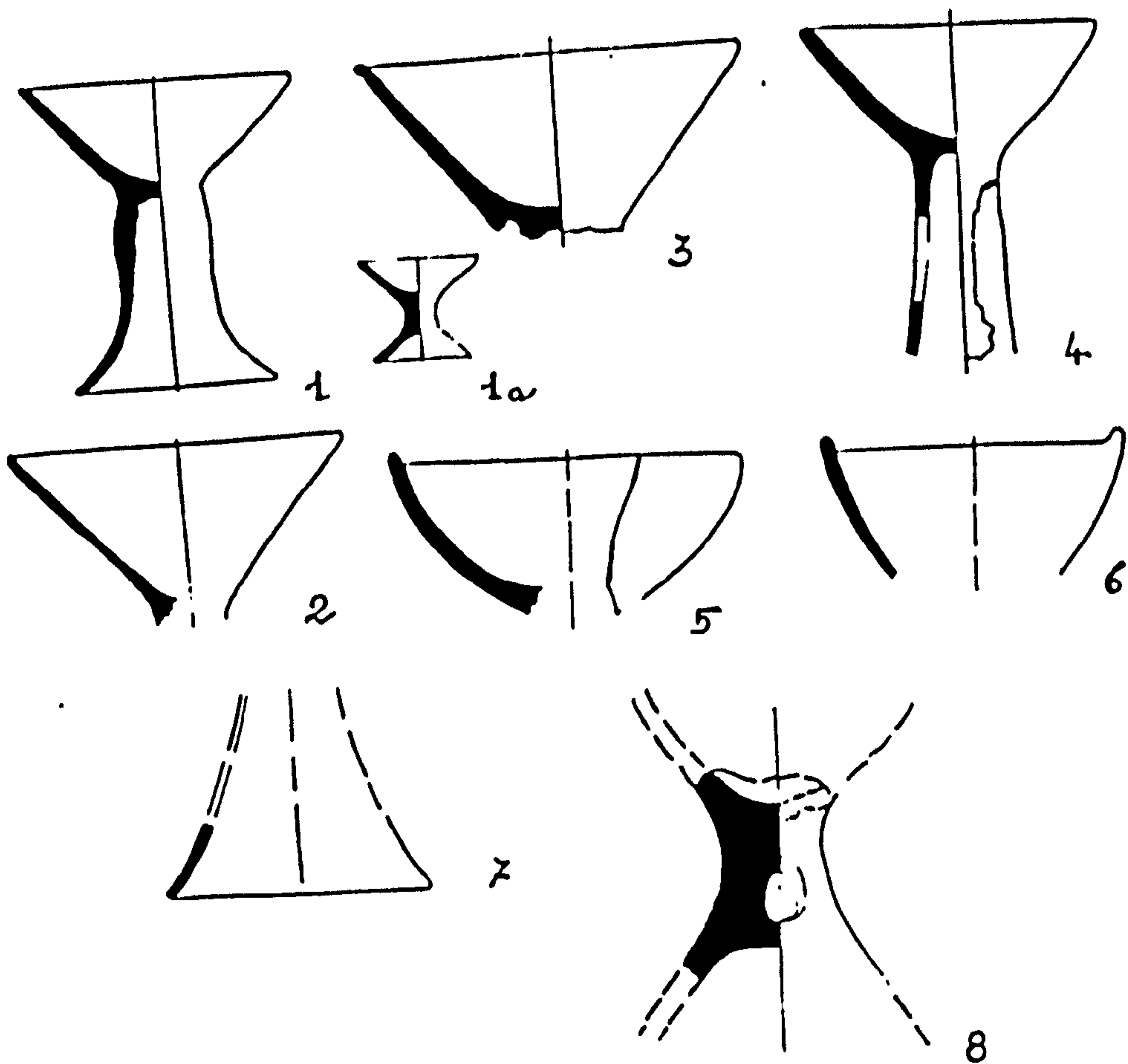


LXId

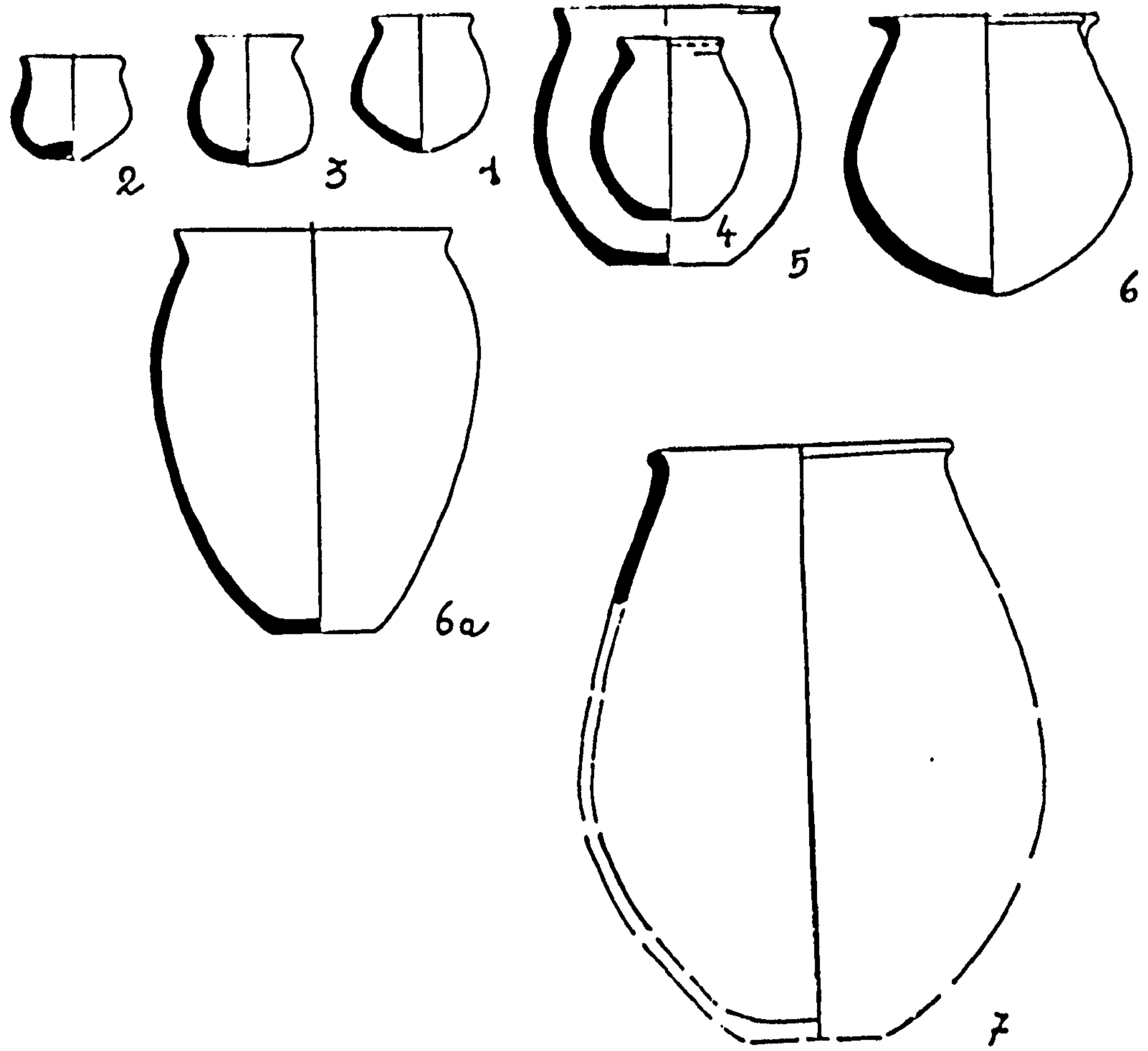




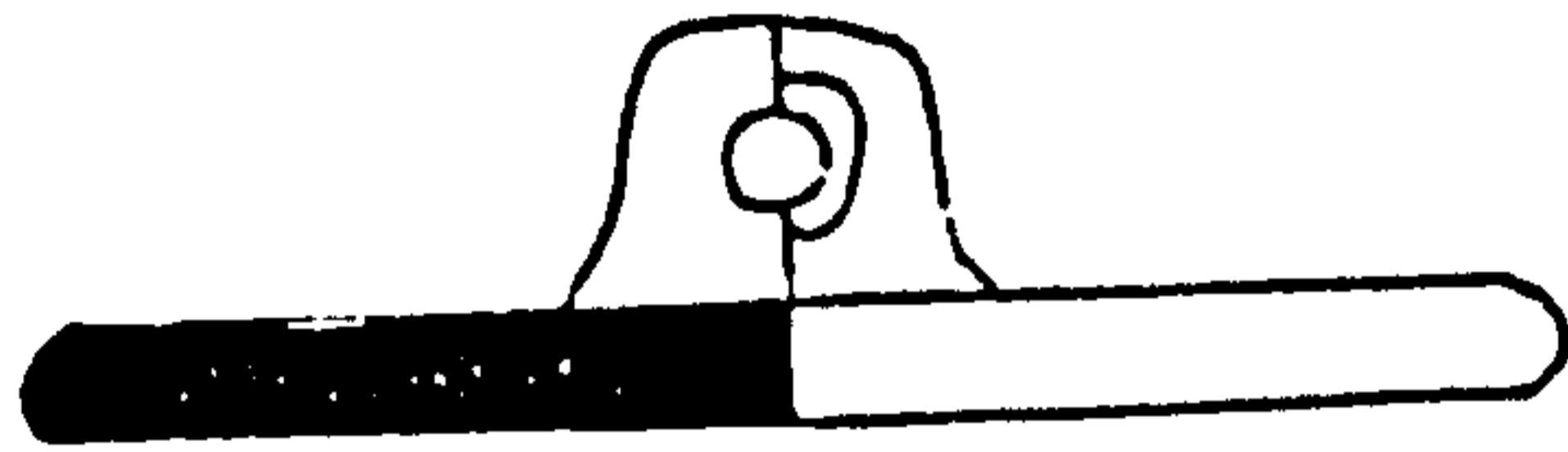
LXIIIId



LXIVd



LXVd



1

ORGANIZATION OF CHRONOLOGICAL CHARTS

It is impossible to specify which "level" of occupation at a given site was contemporary with any one of the "levels" excavated at any other site. Moreover, the term "level" does not always apply to the same type of deposit, which has ultimately a bearing on the duration which can be attributed to a given "level". However, the discovery of similar complexes of artifacts in stratigraphically continuous groups of levels at more than one site indicates that the particular portions of the mounds where the levels were located were inhabited at approximately the same time, i.e. during the same horizon. Level numbers are therefore used sparingly in the pottery charts. Instead parallel vertical lines are employed as substitutes for groups of layers as excavated at the various sites. They cover a certain span of time during which the mound is known to have been occupied.

Umm Qais	_____			
Tell Hammam et-Turkman	V		IV	
Tell Lilan	IV	V	VIa	VIb
Tell Brak	Eye Temple 9	White Temple 12	Grey Temple 13/14	Red Temple ?
Grai Resh	2	3	4	5 6
Tell et-Thalathat		1	4/4A	7a-b/4B
Tell Mohammed Arab	_____ 1 _____			
Tell Karrana	_____ 3 _____ 1 _____			
Tell Musharifa	_____ 1 _____		_____ 3 _____	
Tell Rafsan	_____			
Arpachiyah			_____ 1 _____ 4 _____	
Tepe Gawra	VIII IX		XI XIa XII XIII	
Nineveh	_____ 4 ^o _____ 3 _____			
Dalij Agha	1/I		B 8. / XVI	
Tell Ibrahim Bays	_____			

Tell Hadidi _____

Habuba Kabira
South _____

Tell Sheikh Hasan _____

El Koum 2-
Cerasol _____

Ras Shamra _____ III B

Qal'at er-Rus 16 _____ 19

Tell al-Judaidah _____ 20 21

Chatel Hüyük _____ 7 9

Tabara el Akkad _____ V VII

Tell esh Shaikh _____ 1 5

Hamah _____ 6 7 8 : 9 10 1 L 3

Harrak Hüyük	4	5		
Kurban Hüyük	VIa	VIb	VII	
Arslantepe		VIa	VII	
Değirmen-tepe	8	10/14	3	5
Tepelik	1	13	26	6
Tülhentepe	1	1	5	3
Pulur	XII	XIII		
Fatmalı - Kalecik	1	3		
Çaybozu		II		I
Korucutepe	XLIV		XXIX	XXII
Doğuntepe	1		10	
Göbe Hüyük		Va	c	b
			10	a

LIST OF ABBREVIATIONS USED IN BIBLIOGRAPHY

- AAA Annals of Archaeology and Anthropology.
University of Liverpool (Liverpool)
- AAAS Les Annales Archéologiques Arabes Syriennes.
Revue d'Archéologie et d'Histoire Syriennes.
La Direction Générale des Antiquités et
des Musées (Damas)
- Ac Anthung Acta Antiqua Academiae Scientiarum
Hungaricae. Magyar Tudományok Akadémia
(Budapest)
- AfO Archiv für Orientforschung. Internationale
Zeitschrift für die Wissenschaft vom Vorderen
Orient (Berlin/Graz)
- AJA American Journal of Archaeology. The Journal
of the Archaeological Institute of America
(Princeton, N.J.)
- Akkadica Akkadica. Périodique Bimestriel de la
Fondation Assyriologique George Dossin
(Brussels)
- Anatolica Anatolica. Annuaire International pour les
Civilizations de l'Asie Antérieure.
L'Institut Historique et Archéologique
Néerlandais à Istanbul (Leiden)
- Ast Anatolian Studies. Journal of the British
School of Archeology at Ankara (London)
- BaM Baghdader Mitteilungen. Deutsches
Archäologisches Institut. Abteilung Baghdad
(Berlin)
- BAR British Archaeological Reports (Oxford)

- BASOR Bulletin of the American School of Oriental Research. American Schools of Oriental Research (Baghdad/Jerusalem)
- Biblical Archaeologist Biblical Archaeologist. A Publication of the American Schools of Oriental Research (Baltimore)
- BTAVO B Beihefte zum Tübinger Atlas des Vorderen Orients. Reihe B. Geisteswissenschaften (Wiesbaden)
- CA Current Anthropology. The University of Chicago Press (Chicago)
- Cahiers de l'Euphrate Cahiers de l'Euphrate. Editions Recherches sur les Civilizations (Paris)
- CAH I 1 The Cambridge Ancient History. Part I. Volume 1, Prolegomena and Prehistory. The University Press (Cambridge) 1970
- Les cahiers du CEPOA Les Cahiers du Centre d'Etude du Proche-Orient Ancien. Université de Genève (Genève)
- Carchemish III Report on the excavations at Jerablus on behalf of the British Museum conducted by D.G. Hogarth, R. Campbell Thompson, and C.L. Woolley, with T.E. Lawrence, P.L.O. Guy and H. Reitlinger. The Trustees of the British Museum (London)
- Colloques Internationaux CNRS Colloques Internationaux du Centre National de la Recherche Scientifique, Editions du Centre National de la Recherche Scientifique (Paris)
- Iraq Iraq. The British School of Archaeology in Iraq (London)

- IsMit Istanbuler Mitteilungen. Deutsches
Archäologisches Institut. Abteilung Istanbul
(Istanbul)
- JNES Journal of Near Eastern Studies (Continuing
the American Journal of Semitic Languages and
Literature). The Journal of the Department
of Near Eastern Languages and Civilizations
of the University of Chicago (Chicago)
- Kazi
Sonuçları
Toplantısı Kazi Sonuçları Toplantısı. T.C. Kültür ve
Turizm Bakanlığı. Eski Eserler ve Müzeler
Genel Müdürlüğü (Ankara)
- MARI Mari. Annales des Recherches
Interdisciplinaires. Editions Recherches sur
les Civilizations (Paris)
- MDOG Mitteilungen der Deutschen Orient-
Gesellschaft zu Berlin (Berlin)
- Mesopotamia Mesopotamia. Rivista di Archeologia, a cura
del Centro Ricerche Archeologiche e Scavi di
Torino per il Medio Oriente e l'Asia (Torino)
- METU Middle East Technical University (Ankara)
- OIP Oriental Institute Publications. The
University of Chicago Oriental Institute
Publications (Chicago)
- Origini Origini. Preistoria e Protostoria delle
Civiltà Antiche. Università degli Studi
"La Sapienza" (Roma)
- Paléorient Paléorient. Revue Pluridisciplinaire de
Préhistoire et Protohistoire de l'Asie du
Sud-Ouest (Paris)

- Quaderni de "La Ricerca Scientifica" Consiglio Nazionale delle Ricerche (Roma)
- Sumer Sumer, A Journal of Archaeology and History in Arab World. The State Organisation of Antiquities and Heritage (Baghdad)
- Syria Syria. Revue d'Art Oriental et d'Archéologie. Institut Français d'Archéologie du Proche-Orient (Paris)
- Ugaritica IV Mission de Ras Shamra XV. Ugaritica IV. Institut Français d'Archéologie de Beyrouth. Bibliothèque Archéologique et Historique LXXIV (Paris)
- Ugaritica VI Mission de Ras Shamra XVII. Ugaritica VI. Institut Français d'Archéologie de Beyrouth. Bibliothèque Archéologique et Historique LXXXI (Paris)
- World Archaeology World Archaeology. October 1984 - September 1986; Institute of Archaeology (London)

Some articles which include more than a single contribution have been quoted under the individual contributors for reasons of clarity. They comprise:

- AAA XVIII Campbell Thompson, R., and Hutchinson, R.W.,
The site of the Palace of Ashurnasirpal at
Nineveh, excavated in 1929-30 on behalf of
the British Museum, 1931, 79-112
- AAA XIX Campbell Thompson, R., and Hamilton, R., The
British Museum excavations on the Temple of
Ishtar at Nineveh, 1930-31, 1932, 55-120
- AAA XX Campbell Thompson, R., and Mallowan, M.E.L.,
The British Museum excavations at Nineveh,
1931-32, 1933, 71-194
- Anatolica XIII Algaze, G., Ataman, K., Ingraham, M.,
Marfoe, L., McDonald, M., Miller, N., Snow, C.,
Stein, G., Verharen, B., Wattenmaker, P.,
Wilkinson, T., Yener, A., The Chicago Euphrates
archaeological project, 1980-1984 : an
interim report, 1986, 37-148
- MDOG .CII Heinrich, E., Ludwig, W., Strommenger, E.,
Opificius, R., Sürenhagen, D., Zweiter
Vorläufiger Bericht über die von der
Deutschen Orient-Gesellschaft mit Mitteln der
Stiftung Volkswagenwerk in Habuba Kabira und
Mumbaqat unternommenen archäologischen
Untersuchungen (Herbstkampagne 1969),
erstattet von Mitgliedern der Mission, 1970,
28-85

- MDOG CIII Heinrich, E., Schmid, H.J., Kara, H.-C.,
Strommenger, E., Sürenhagen, D., Hecker, G.,
Seidl, U., Machule, D., Rentschler, D., Dritter
vorläufiger Bericht über die von der
Deutschen Orient-Gesellschaft mit Mitteln der
Stiftung Volkswagenwerk in Habuba Kabira und
Mumbaqaat unternommenen archäologischen
Untersuchungen (Herbstkampagne 1970),
erstattet von Mitgliedern der Mission, 1971,
5-58
- MDOG CV Heinrich, E., Strommenger, E., Frank, D.R.,
Lugwig, W., Sürenhagen, D., Töpferwein, E.,
Schmid, H.J., Heutsch, J.-C., Kohlmeyer, K.,
Machule, D., Wäfler, M., Rhode, T., Vierter
vorläufiger Bericht über die von der
Deutschen Orient-Gesellschaft mit Mitteln der
Stiftung Volkswagenwerk in Habuba Kabira
(Habuba Kabira Herbstkampagnen 1971 und 1972
sowie Testgrabung Frühjahr 1973) und in
Mumbaqaat (Tall Munbaqa Herbstkampagne 1971)
unternommenen archäologischen Untersuchungen,
erstattet von Mitgliedern der Mission, 1973,
5-68
- Origini XII 2 Frangipane, M., and Palmieri, A.,
eds., Perspectives on protourbanization in
Eastern Anatolia: Arslantepe (Malatya). An
Interim report on 1975-1983 campaigns, 1983,
287-668

In the text, publications which have more than one author have been quoted under the name of the first author followed by: "et al.". For example:

Du Plat Taylor, J., Seton Williams, M.V., and Waechter, J.,
= Du Plat Taylor, J., et al.,

Finally, "pp., fig., pl. and Table" have been used throughout, in the text, for reasons of clarity.

BIBLIOGRAPHY

- Abu Al-Soof, B.,
1964 Uruk pottery from Dokan-Shahrazur and the distribution of Ninevite V pottery in Iraq, Sumer XX, 37-44
- 1966 Short sounding at Tell Qalinj Agha, Sumer XXII, 77-82
- 1968-1969 A discussion of Uruk and related pottery in Iran, northern Syria, Anatolia and Egypt in relation to Mesopotamia, Mesopotamia III-IV, 159-178
- 1969 Excavations at Tell Qalinj Agha (Erbil), Sumer XXV, 3-42
- 1970 Mounds in the Rania plain and excavations at Tell Basmusian, Sumer XXVI, 65-82
- 1972 Notes on the late prehistoric pottery of Mesopotamia, Sumer XXVIII, 3-8
- 1974 Late prehistoric pottery at Nineveh, Gawra and the neighbouring sites, Sumer XXX, 1-9
- 1975 Late prehistoric pottery at the Tell A'far-Sinjar region, Sumer XXXI, 21-23
- 1985 Uruk pottery: origin and distribution, Republic of Iraq, Ministry of Culture and Information, Baghdad
- Abu Al-Soof, B., and Es-Siwani, S.,
1967 Tell Qalinj Agha, Sumer XXIII, 69-75
- Akkermans, P.M.M.G.
1984 Archäologische Geländebegehung im Balih-Tal, Afo XXXI, 188-190
- 1988 An updated chronology for the northern Ubaid and Late Chalcolithic periods in Syria: new evidence from Tell Hammam et-Turkman, Iraq L, 109-145
- Aksoy, B., and Diamant, S.,
1973 Çayboyu 1970-1971, Ast XXIII, 97-108

- Algaze, G.,
1986b Habuba on the Tigris: archaic Nineveh
reconsidered, JNES LXV, 125-137
- 1986 Kurban Hüyük and the Late Chalcolithic
period in the north-west Mesopotamian
periphery: a preliminary assessment, 274-
311, in Finkbeiner, U., and Röllig, W.,
eds., Jamdat Nasr, period or regional
style? BTAVO B 62, Dr. Ludwig Reichert
Verlag, Wiesbaden
- 1986a The ceramic sequence, Anatolica XIII, 54-
60
- 1989 The Uruk expansion, CA XXX 5, 571-591,
601-608
- 1989a A new frontier: first results of the
Tigris-Euphrates archaeological
reconnaissance project, 1988, JNES XLVIII,
241-281
- Alkim, U.B.,
1968 Islahiye region, Ast XVIII
21-23
- 1970 Work in the Islahiye region and
excavations at Tilmen Hüyük, Ast XX, 29-31
- Bader, N.O.,
1986 The brief preliminary report about the
works of Soviet archaeological expedition
in Iraq, 1985, Republic of Iraq, Ministry
of Culture and Information, Saddam Dam
Basin Salvage Project, 132-133
- Balfet, H.,
1980 A propos du métier de l'argile: exemples de
dialogue entre ethnologie et archéologie,
71-82, in L'archéologie de l'Iraq du
début de l'époque néolithique à 333
avant notre ère, Colloques Internationaux
CNRS 580, Editions CNRS, Paris

- Ball, W.,
1986
British excavations in the Abu Dhahir area 1985-86, interim report, Republic of Iraq, Ministry of Culture and Information, Saddam Dam Basin Salvage Project, 78-81
- Behm-Blancke, M.R.,
1981
Hassek Höyük, vorläufiger Bericht über die Ausgrabungen der Jahre 1978-1980, IsMit XXXI, 5-30
- 1984
Hassek Höyük, vorläufiger Bericht über die Ausgrabungen in den Jahren 1981-1983, IsMit XXXIV, 31-65
- 1985
Die Ausgrabungen auf dem Hassek Höyük im Jahre 1984, Kazi Sonuçları Toplantısı VII, 87-101
- 1986
Die Ausgrabungen auf dem Hassek Höyük im Jahre 1985, Kazi Sonuçları Toplantısı VIII 1, 139-144
- 1988
Periphere Ninevite 5-Keramik am oberen Euphrat, MDOG CXX, 159-172
- Bielinski, P.,
1986
Tell Rafaan and Tell Rijim 1984-1985, preliminary report on two seasons of Polish excavations in the Saddam Dam project area, and, Preliminary report on the third season of Polish excavations on the Tell Rijim Omar Dalle Saddam's Dam project area, Republic of Iraq, Ministry of Culture and Information, Saddam Dam Basin Salvage Project, 13-19, 24-32
- Boese, J.,
1986-1987
Excavations at Tell Sheikh Hassan, preliminary report on the 1987 campaign in the Euphrates valley, AAAS XXXVI-XXXVII, 67-101
- Braidwood, R., and Braidwood, L.,
1960
Excavations in the plain of Antioch, I, The earlier assemblages, phases A-J, OIP LXI, The University of Chicago Press, Chicago

- Brandt, R.W.,
1978 The chalcolithic pottery, and, The other
chalcolithic finds, 57-63, in Van Loon,
M.N., ed., Korucutepe, final report on the
excavations of the Universities of
Chicago, California (Los Angeles) and
Amsterdam in the Keban reservoir, Eastern
Anatolia, 1968-1970, II, North-Holland
Publishing Company, Amsterdam, New York,
Oxford
- Bridel, P., Krause, C., Spycher, H., Stucky, R.A., Suter, P. and
1974 Zellweger, S., Tell el Hajj in Syrien,
Zweiter vorläufiger Bericht,
Grabungskampagne 1972, Archäologisches
Seminar der Universität Bern, Bern
- Bridel, P., and Stucky, R.A.,
1977 Tell el Hajj, place forte du limes de
l'Euphrate au Ier et IVe S. Av. J.-C. ,
349-353, in Margueron, J.Cl., ed., Le moyen
Euphrate, zone de contacts et d'échanges,
Université des Sciences Humaines de
Strasbourg, Strasbourg
- Burney, C.,
1980 Aspects of the excavations in the
Altinova, Ast XXX, 157-167
- Campbell Thompson, R., and Hamilton, R.W.,
1932 The British Museum excavations of the
Temple of Ishtar at Nineveh, 1930-31, AAA
XIX, 55-120
- Campbell Thompson, R., and Hutchinson, R.W.,
1931 The site of the palace of Ashurnasirpal at
Nineveh, excavated in 1929-30 on behalf of
the British Museum, AAA XVIII, 79-112

- Campbell Thompson, R., and Mallowan, M.E.L.,
1933 The British Museum excavations at Nineveh,
1931-32, AAA XX, 71-127
- Cauvin, J., and Stordeur, D.,
1985 Une occupation d'époque d'Uruk en
Palmyrène : le niveau supérieur d'El
Kowm 2-Caracol, Cahiers de l'Euphrate 4,
191-205
- Collon, D.,
1975 La céramique, Fouilles d'Apamée de
Syrie, XI, Centre Belge de Recherches
Archéologique à Apamée de Syrie,
Bruxelles
- Collon, D., Otte, C. and M., and Zaqzouq, A.,
1975 Sondages au flank sud du Tell de Qal'at el-
Mudiq (néolithique, chalcolithique, bronze
ancien) 1970, 1972, 1973, Fouilles
d'Apamée de Syrie, XI, Centre Belge de
Recherches Archeologiques à Apamée de
Syrie, Bruxelles
- Collon, D., and Reade, J.,
1983 Archaic Nineveh, BaM XIV, 33-41
- Cross D.,
1935 Pottery, 38-61, in Speiser, E.A.,
Excavations at Tepe Gawra, I, University of
Pennsylvania Press, Philadelphia
- Curtis, J.,
1982 Arpachiyah, 30-36, in Curtis, J., ed.,
Fifty years of Mesopotamian discovery, The
British School of Archaeology in Iraq,
London

- Curtois, J.C.,
1962 Contribution à l'étude des niveaux II et III de Ras Shamra, sondage effectué à l'ouest du temple de Baal, 1953, and, Sondage 1959, contribution à l'étude des civilisations du Bronze Ancien à Ras Shamra, Ugarit, Ugaritica IV, Imprimerie National, Librairie Orientaliste P. Geuthner, Paris, 329-475
- 1979 Ras Shamra, Archéologie, Supplement au Dictionnaire de la Bible, 52-53, Letouzey and Ané Editeurs, Paris, 1123-1295
- De Contenson,
1962 Poursuite des recherches dans le sondage a l'ouest du temple de Baal, 1955-1960, rapport préliminaire, Ugaritica IV, Imprimerie National, Librairie Orientaliste P. Geuthner, Paris, 477-519
- 1969 Les couches du niveau III au sud de l'acropole de Ras Shamra, Ugaritica VI, Institut Français d'Archéologie de Beyrouth, 45-89
- 1970 Sondage ouvert en 1962 sur l'acropole de Ras Shamra, Syria XLVII, 1-23
- 1982 Les phases préhistorique de Ras Shamra et de l'Amuq, Paléorient VIII 1, 95-98
- Dornemann, R.H.,
1981-1982 Tell Hadidi, Afo XXVIII, 219-223
- 1985 Salvage excavations at Tell Hadidi in the Euphrates river valley, Biblical Archaeologist XLVIII 1, 49-59
- 1988 Tell Hadidi: one Bronze Age site among many in the Tabqa Dam Salvage area, BASOR CCLXX, 13-42
- Du Plat Taylor, J., Seton Williams, M.V., and Waechter, J.,
1950 The excavations at Sakce Gözü, Iraq XII, 53-138

- Egami, N.,
1958 Telul eth-Thalathat, the excavation of Tell II, 1956-1957, I, The Tokyo University Iraq-Iran Expedition, I, The Institute for Oriental Culture, The University of Tokyo, Tokyo
- Ehrich, A.M.H.,
1939 Early pottery of the Jebelch region, Memoires of the American Philosophical Society, XIII, The American Philosophical Society, Philadelphia
- El Amin, M., and Mallowan, M.E.L.,
1950 Soundings in the Makhmur plain, Sumer VI 1, 55-90
- Eliot, H.W.,
1937 The pottery from Kudish Saghir, Nuzi I, Harvard University Press, Cambridge, Massachusetts, 608-615
- Esin, U.,
1971 Tepecik excavations, 1969, METU I 1, Keban Project Publications, Ankara, 119-128
1972 Tepecik excavations, METU I 3, Keban Project 1970 Activities, Ankara, 149-158
1974 Tepecik excavations, 1971, METU I 4, Keban Project 1971 Activities, Ankara, 123-135
1976 Tepecik excavations, 1972, METU I 5, Keban Project 1972 Activities, Ankara, 109-117
1976a Tülintepe excavations, METU I 5, Keban Project 1972 Activities, Ankara, 147-163
1979 Tepecik excavations, 1973, METU I 6, Keban Project 1973 Activities, Ankara, 97-114
1982 Tepecik excavations, 1974, METU I 7, Keban Project 1974-1975 Activities, Ankara, 95-118

- 1982a Die kulturelle Beziehungen zwischen Ostanatolien und Mesopotamien sowie Syrien anhand einiger Grabungs- und Oberflächenfunde aus dem oberen Euphrattal im 4. Jt. v. Chr., 13-21, in Kühne, H., Nissen, H.J., and Renger, J., Mesopotamien und seine Nachbarn, 1, Berliner Beiträge zum Vorderen Orient, I, Dietrich Reimer Verlag, Berlin
- 1983 Degirmentepe, 177-186, in Boehmer, R.M., and Hauptmann, H., Beiträge zur Altertumskunde Kleinasiens, Festschrift für Kurt Bittel, Mainz
- 1985 Some small finds from the chalcolithic occupation at Degirmentepe (Malatya) in eastern Turkey, 253-263, in Liverani, M., Palmieri, A., and Peroni, R., eds., Studi di paletnologia in onore di S.M. Puglisi, Università ^{degli Studi} di Roma "La Sapienza", Roma
- Esin, U., and Arsebük, G.,
1974 Tülintepe excavations, 1971, METU I 4, Keban Project 1971 Activities, Ankara, 149-154
- 1982 Tülintepe excavations, 1974, METU I 7, Keban Project 1974-1975 Activities, Ankara, 128-133
- Esin, U., and Harmankaya, S.,
1985 Degirmentepe (Malatya) Kurtama Kazısı, Kazi Sonuçları Toplantısı VII, 53-85
- Evins, M.A.,
1989 The Late Chalcolithic/Uruk period in the Karababa basin, south-eastern Turkey, Paléorient XV 1, 281-282

- Fales, F.M. Tusa, S., Wilhelm, G., and Zaccagnini, C.,
1986 Preliminary report on the first campaign of excavations within the Saddam Dam reservoir archaeological rescue project (1984), Republic of Iraq, Ministry of Culture and Information, Saddam Dam Basin Salvage Project, 99-128
- Ferioli, P., and Fiandra, E.,
1983 Clay sealings from Arslantepe VI A: administration and bureaucracy, Origini XII 2, 455-509
- Fielden, K.,
1977 Tell Brak, 1976; the pottery, Iraq XXXIX, 245-255
1981 A Late Uruk pottery group from Tell Brak, Iraq XLIII, 157-166
- Finet, A.,
1975 Les temples sumériens du Tell Qannas, Syria LII, 157-174
1977 L'apport du Tell Qannas à l'histoire proche-orientale de la fin du 4e. millénaire à la moitié du 2e., 107-115, in Margueron, J.Cl., ed., Le moyen Euphrate, zone de contacts et d'échanges, Université des Sciences Humaines de Strasbourg, Strasbourg
- Finkel, I.L.,
1985 Inscriptions from Tell Brak 1984, Iraq XLVII, 187-201
- Forest, J.D.,
1983 Les pratiques funéraires en Mésopotamie du 5e. millénaire au début du 3e., étude du cas, Editions Recherches sur les Civilisations, Paris
1987 La grande architecture obéidienne, sa forme et sa fonction, 349-377, in Huot, J.-L., ed., Préhistoire de la Mésopotamie, Editions CNRS, Paris

- Forrer, E.O.,
1939 Appendix II, 113-125, in Ehrich, A.M.H.,
Early pottery of the Jebel region,
Memoires of the American Philosophical
Society, XIII, The American Philosophical
Society, Philadelphia
- Frangipane, M.,
1983 The pottery of period VIA, Origni XII
2, 325-392
- Frangipane, M., and Palmieri, A.,
1987 Urbanization in perimesopotamian areas :
the case of eastern Anatolia, 295-317, in
Manzanilla, L., ed., Studies in the
neolithic and urban revolutions, B.A.R.
International Series 349, Oxford
- Frank, D.R., and Ludwig, W.,
1973 Habuba Kabira zur Zeit der frühesten
Schriftkulturen, MDOG CV, 11-19
- Franken, H.J.,
1974 In search of the Jericho potters,
North-Holland Publishing Company,
Amsterdam, Oxford
- Fugmann, E.,
1958 Fouilles et recherches, 1931-1938, III,
L'architecture des périodes pré-
hellenistiques, Fondation Carlsberg,
Copenhagen
- Fujji, H.,
1986 Working report on first season of
Japanese archaeological excavation in
Saddam salvage project, Republic of Iraq,
Ministry of Culture and Information,
Saddam Dam Basin Salvage Project, 33-61

- Fukai, S., Horiuchi, K., and Matsutani, T.,
1970 Telul eth-Thalathat, the excavation of
Tell II, the third season (1964), II, The
Tokyo University Iraq-Iran archaeological
expedition, XI, The Institute of Oriental
Culture, The University of Tokyo, Tokyo
- Garstang, J.,
1953 Prehistoric Mersin, Clarendon Press,
Oxford
- Geyer, B., and Monchambert, J.-Y.,
1987 Prospection de la moyenne vallée de
l'Euphrate: rapport préliminaire 1982-
1985, MARI 5, 293-344
- Gibson, McGuire,
1980 Commentaires, 96, in L'archéologie de l'Iraq
du début de l'époque néolithique à
333 avant notre ère, Colloques
Internationaux CNRS 580, Editions CNRS,
Paris
- Goldman, H.,
1956 Excavations at Gözlü Kule, Tarsus, II,
Princeton University Press, Princeton, New
Jersey
- Hamilton, R.W.,
1932 The pottery discovered in 1930-31,
AAA XIX, 80-93
- Hansen, D.P.,
1965 The relative chronology of Mesopotamia,
part II, the pottery sequence at Nippur
from the Middle Uruk to the end of the Old
Babylonian period (3400-1600 B.C.), 201-
213, in Ehrich, R.W., Chronologies in old
world archaeology, The University of
Chicago Press, Chicago

- Hauptmann, H.,
1972 Die Grabungen auf dem Norḡun-Tepe, METU I 3, Keban Project 1970 Activities, Ankara, 103-117
- 1974 Die Grabungen auf dem Norḡun-Tepe, 1971, METU I 4, Keban Project 1971 Activities, Ankara, 87-99
- 1976 Die Grabungen auf dem Norḡun-Tepe, 1972, METU I 5, Keban Project 1972 Activities, Ankara, 71-90
- 1979 Die Grabungen auf dem Norḡun-Tepe, 1973, METU I 6, Keban Project 1973 Activities, Ankara, 61-78
- 1982 Die Grabungen auf dem Norḡun-Tepe, 1974, METU I 7, Keban Project 1974-1975 Activities, Ankara, 41-70
- Hecker, G.,
1971 Die Grabung in Habuba Kabira-Süd, die Bauwerke, MDOG CIII, 37-43
- Heinrich, H.,
1936 Klenfunde aus den archaischen Tempelschichten in Uruk, Ausgrabungen der Deutschen Forschungsgemeinschaft in Uruk-Warka I, Berlin
- 1982 Die Tempel und Heiligtümer in alten Mesopotamien, Denkmäler antiker Architektur 14, Walter de Gruyter and Co., Berlin
- Heutsch, J.-C.,
1977 Tall Habuba Kabira im 3. und 2. Jahrtausend, die Entwicklung der Baustruktur, 159-178, in Margueron, J.Cl., ed., Le moyen Euphrate, zone de contacts et d'échanges, Université de Sciences Humaines de Strasbourg, Strasbourg
- Hijara, I.,
1973 Excavations at Tell Qalinj Agha (Erbil), fourth season, 1970, Sumer XXIX (in Arabic)

- Hoh, M.R.,
1981 Die Keramik von Hassek Höyük, IsMit XXXI
31-82
- 1984 Die Keramik von Hassek Höyük, IsMit XXXIV
66-91
- Hole, F., and Johnson, G.A.,
1986-1987 Umm Qseir on the Khabur, preliminary
report on the 1986 excavation, AAAS XXXVI-
XXXVII, 172-191
- Hood, S.,
1951 Excavations at Tabara el Akrad, Ast I,
113-147
- Hutchinson, R.W.,
1931 The pottery, AAA XVIII, 103-112
- Ingholt, H.,
1934 Rapport préliminaire sur sept campagnes
des fouilles a Hama en Syrie (1932-1938),
Det Kgl. Danske Videnskabernes Selskab.,
Archaeologisk, Kunsthistoriske
Meddelelser. III, I, København
- Jasim, A.S., and Oates, J.,
1986 Early tokens and tablets in Mesopotamia,
World Archaeology XVII 3, 348-361
- Johnson, G.A.,
1973 Local exchange and early state development
in south-western Iran, Anthropological
Papers, Museum of Anthropology, LI,
University of Michigan, Ann Arbor
- Kalsbeek, J.,
1980 La céramique de série du Djebel Aruda à
l'époque d'Uruk, Akkadica XX, 1-11
- Killick, R.,
1986 The Eski Mosul region, 228-243, in
Finkbeiner, U., and Röllig, W., eds., Jamdat
Nasr, period or regional style?, BTAVO B
62, Dr Ludwig Reichert Verlag, Wiesbaden

- Kohlmeyer, K.,
1984 Euphrat-Survey, die mit Mitteln der Gerda Henckel Stiftung durchgeführte archäologische Geländebegehung im syrischen Euphrattal, MDOG CXVI, 95-118
- Koşay, H.Z.,
1972 Pular (Sakyol) excavations, 1970, METU I 3, Keban Project 1970 Activities, Ankara, 133-138
- Krause, C., Schuler, K., and Stucky, R.A.,
1972 Tell el Hajj in Syrien, Erster vorläufiger Bericht, Grabungskampagne 1971, Archäologisches Seminar der Universität Bern, Bern
- Kuschke, A.,
1962 Bericht über eine Sondage im Palastgarten von Ugarit Ras-Shamra, Ugaritica IV, Imprimerie National, Librairie Orientaliste P. Geuthner, Paris, 251-299
- Le Brun, A.,
1980 Les écuellles grossière, état de la question, 59-70, in L'archéologie de l'Iraq du début de l'époque néolithique à 333 avant notre ère, Colloques Internationaux CNRS 580, Editions CNRS, Paris
- 1986a Questions and comments, 243, in Finkbeiner, U., and Röllig, W., eds., Jamdat Nasr, period or regional style? BTAVO B 62, Dr. Ludwig Reichert Verlag, Wiesbaden
- Liverani, M.,
1983 Fragments of possible counting and recording devices, Origini XII 2, 511-521
- Lloyd, S.,
1938 Some ancient sites in the Sinjar district, Iraq V, 123-142
1940 Iraq government soundings at Sinjar, Iraq VII, 13-21

- Ludwig, W.,
1977
Mass, Sitte und Technik des Bauens in Habuba Kabira-Süd, 63-74, in Margueron, Cl., ed., Le moyen Euphrate, zone de contacts et d'échanges, Université des Sciences Humaines de Strasbourg, Strasbourg
- Mallowan, M.E.L.,
1933
1946
1947
1970
The prehistoric sondage at Nineveh, AAA XX, 127-177
Excavations in the Balikh valley, Iraq VIII, 111-159
Excavations at Brak and Chagar Bazar, Iraq IX, 1-266
The development of cities from al-Ubaid to the end of Uruk 5, CAH I 1, Cambridge University Press, Cambridge, 327-462
- Mallowan, M.E.L., and Cruikshank Rose, J.,
1933
Excavations at Tell Arpachiyah, Iraq II 1, 1-148
- Marfoe, L.,
1986a
The excavations at Kurban Hüyük: a time series, and, The stratigraphic sequence, Anatolica XIII, 46-53
- Margueron, J.,
Quelques recherches concernant l'architecture monumentale à l'époque d'Obeid, 349-377, in Huot, J.-L., Préhistoire de la Mesopotamie, Editions CNRS, Paris
- Mellaart, J.,
1980
The prehistoric pottery from the Neolithic to the beginning of the E.B. IV, 131-329, in Matthers, J., ed., The river Qoueiq, Northern Syria and its catchment, B.A.R. International Series 98, Oxford

- 1982 Mesopotamian relations with the west, including Anatolia, 7-12, in Kühne, H., Nissen, H.J., and Renger, J., Mesopotamien und seine Nachbarn, 1, Berliner Beiträge zum Vorderen Orient, I, Dietrich Reimer Verlag, Berlin
- Miller, A.,
1981 Straw-tempered ware, 126-130, in Wright H.T., ed., An early town in the Deh Luran plain, Excavations at Tepe Farukhabad, Memoires of the Museum of Anthropology 13, University of Michigan, Ann Arbor, Michigan
- Nissen, H.J.,
1970 Grabung in den Planquadraten KL/XII in Uruk-Warka, BaM V, 101-191
- 1974 Zur Frage der Arbeitsorganisation in Babylonien während der Späturuk Zeit, AcAnthung XXII, 5-14
- 1977 Aspects of the development of early cylinder seals, 15-23, in Gibson, McGuire, and Biggs, R.D., eds., Seals and sealings in the ancient Near East, Bibliotheca Mesopotamica VI, Undena Publications, Malibu
- 1980 Commentaires, 95-96, in L'archéologie de l'Iraq du début de l'époque néolithique à 333 avant notre ère, Colloques internationaux CNRS 580, Editions CNRS, Paris
- 1983 Grundzüge einer Geschichte der Frühzeit des Vorderen Orients, Wissenschaftliche Buchgesellschaft, Darmstadt
- 1986 Mesopotamia before 5000 years, Università degli Studi di Roma "La Sapienza", Roma
- 1986a The development of writing and of glyptic art, 316-329, in Finkbeiner, U., and Röllig, W., eds., Jamdat Nasr, period or regional style?, BTAVO B 62, Dr. Ludwig Reichert Verlag Wiesbaden

- 1986b The archaic texts from Uruk, World Archaeology XXVII 3, 317-334
- D.Oates,
1972 The development of Assyrian town and cities, 799-804, in Ucko, P.J., Tringham, H., and Dimbleby, G.W., eds., Man, settlement and urbanism, Duckworth, London
- 1977 The excavations at Tell Brak, 1976, Iraq XXIX, 233-244
- 1981 Recent excavations in northern Mesopotamia: Tell Al-Rimah and Tell Brak, Lecture delivered to the Society for Mesopotamian Studies, Toronto
- 1982 Excavations at Tell Brak, 1978-1981, Iraq XLIV, 187-204
- 1982a Tell Brak, 62-71, in Curtis, J., ed., Fifty years of Mesopotamian discovery, The British School of Archaeology in Iraq, London
- 1985 Excavations at Tell Brak, 1983-84, Iraq XLVII, 159-173
- 1987 Excavations at Tell Brak, 1985-86, Iraq XLIX, 175-191
- 1987a Different traditions in Mesopotamian temple architecture in the fourth millennium B.C., 379-383, in Huot, J.-L., ed., Préhistoire de la Mésopotamie, Editions CNRS, Paris
- Oates, J.,
1983 Urban trends in prehistoric Mesopotamia, 81-92, in Les Cahiers du CEPOA, 1, La ville dans le proche Orient ancien, Université de Genève, Genève
- 1985 Tell Brak: Uruk pottery from the 1984 season, Iraq XLVII, 175-186

- 1986 Tell Brak: the Uruk/Early Dynastic sequence, 245-271, in Finkbeiner, U., and Röllig, W., eds., Jamdat Nasr, period or regional style? BTAVO B 62, Dr. Ludwig Reichert Verlag, Wiesbaden
- 1987 A note on the Ubaid and Mitanni pottery from Tell Brak, Iraq XLIX, 193-198
- Ozdogan, M.,
1977 Lower Euphrates basin 1977 survey, METU, Lower Euphrates Project Publications I 2, Istanbul
- Palmieri, A.,
1969 Recenti dati sulla stratigrafia di Arslantepe, Origini III, 7-66
- 1973 Scavi nell'area sud-occidentale di Arslantepe, Origini VII, 55-179
- 1978 Scavi ad Arslantepe (Malatya), Quaderni de "La Ricerca Scientifica", C 1, 311-373
- 1981 Excavations at Arslantepe (Malatya), Ast XXXI, 101-119
- 1983 Introduction, The VIA public buildings, Clay sealings from A206 (Building IV), Clay sealings from A77, and, Concluding remarks, Origini XII 2, 287-325, 414-448, 655-662
- 1983a Excavations at Arslantepe, 1982, Kazi Sonuçları Toplantısı V, 97-101
- 1985 Scavi ad Arslantepe (Malatya), 1976-1979, Quaderni de "La Ricerca Scientifica", CXII 1, 75-114
- 1985a Eastern Anatolia and early Mesopotamian urbanization : remarks on changing relations, 191-213, in Liverani, M., Palmieri, A., and Peroni, R., eds., Studi di paletnologia in onore di S.M. Puglisi, ^{de la Studi} Università di Roma "La Sapienza", Roma
- 1985b 1984 excavations at Arslantepe, Kazi Sonuçları Toplantısı VII, 29-36

- 1986 The 1985 campaign at Arslantepe, Kazi Sonuçları Toplantısı VIII 1, 67-74
- Porada, E.,
1965 The relative chronology of Mesopotamia, part I, seals and trade (6000-1600 B.C.), 133-200, in Ehrich, R.W., ed., Chronologies in old world archaeology, The University of Chicago Press, Chicago
- Reade, J.E.,
1968 Tell Taya 1967 : summary report, Iraq XXX, 234-264
- Reimer, S.,
1989 Tell Qraya on the middle Euphrates, Paléorient XV 1, 284
- Roaf, M.,
1983 A report on the work of the British archaeological expedition in the Eski Mosul Dam Salvage project, Sumer XXXIX, 68-82
- 1983a Tell Mohammed Arab, Eski Mosul Dam Salvage project, British archaeological expedition, catalogue of registered objects, Sumer XXXIX, 83-94
- 1984 Excavations at Tell Mohammed Arab in the Eski Mosul Dam Salvage project, Iraq XLVI, 141-156
- Roaf, M., and Killick, R.,
1987 A mysterious affair of styles : the Ninevite 5 pottery of Northern Mesopotamia, Iraq XLIX, 199-230
- Röllig, W., and Kühne, H.,
1977-1978 The lower Habur, a preliminary report on a survey conducted by the Tübinger Atlas des Vorderen Orients in 1975, AAAS XXVII-XXVIII, 115-140

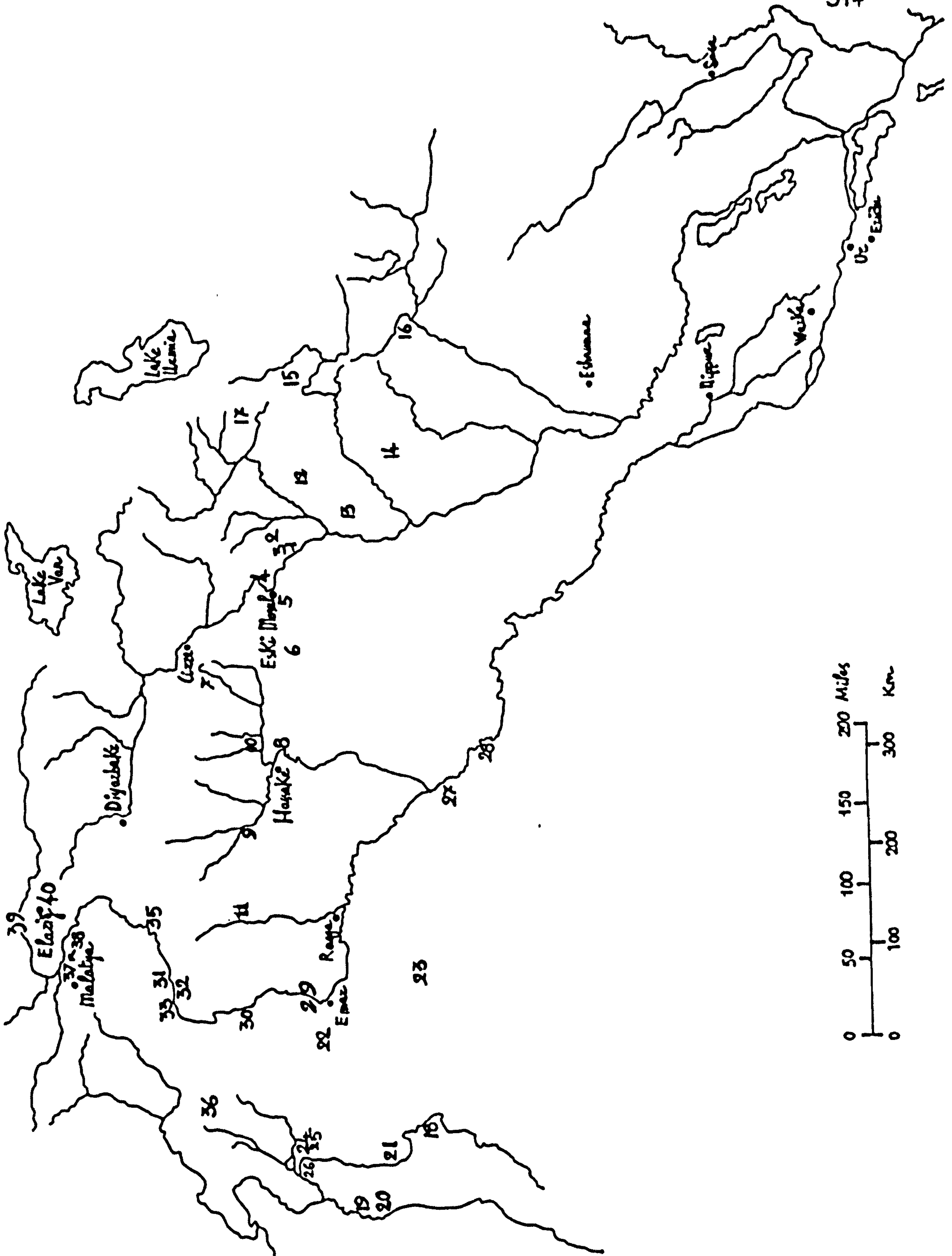
- Rothman, M.S.,
1989 Re-analysis of fourth millennium
B.C. Tepe Gawra, Paléorient XV 1, 284-286
- Russell, H.F.,
1980 Pre-classical pottery of eastern
Anatolia, BAR International Series 85,
British Institute of Archaeology at
Ankara, Monograph 2, Oxford
- Safar, F.,
1950 Pottery from the caves of Baradost, Sumer
VI 2, 118-123
- Schaeffer, C.A.F.,
1934 Les fouilles de Ras-Shamra, Ve
campagne (printemps 1933), rapport
sommaire, Syria XV, 103-131
- Schmid, H.,
1971 Die Grabung auf dem Tell Habuba Kabira,
MDOG CIII, 8-18
1973 Architektur im Nordostareal, MDOG CV, 38-
48
- Schmidt, H.,
1943 Die vorgeschichtlichen Funde von Tell
Halaf, 25-140, in Von Oppenheim, M., Tell
Halaf, I, Die prähistorischen Funde,
Walter de Gruyter and Co., Berlin
- Schwartz, G.M.,
1983 From prehistory to history on the Habur
plains: the operation I ceramic
periodization from Tell Leilan, University
Microfilms International, Ann Arbor
1988 Excavations at Karatut Mevkii and
perspectives on the Uruk-Jemdet Nasr
expansion, Akkadica LVI, 1-41
- Sears Chute, R.,
1937 The pottery from pit L4 at Yorgan Tepe
(Prehistoric and Ga-Sur levels), Nuzi I,
Harvard University Press, Cambridge,
Massachusetts, 522-591

- Seidl, U.,
1971
Kleinfunde, MDOG CIII, 43-48
- Speiser, E.A.,
1935
Excavations at Tepe Gawra, I,
University of Pennsylvania Press,
Philadelphia
- Starr, R.F.S.,
1937
Nuzi I, Harvard University Press,
Cambridge, Massachusetts
1939
Nuzi II, Harvard University Press,
Cambridge, Massachusetts
- Strommenger
1970
Kleinfunde, MDOG CII, 61-71
1971
Keramik, MDOG CIII, 21-25
1973
Ausgrabungen in Habuba Kabira und
Mumbaqat, AfO XXIV, 168-171
1976
Fünfter vorläufiger Bericht über die von
der deutschen Orient-Gesellschaft mit
Mitteln der Stiftung Volkswagenwerk in
Habuba Kabira unternommenen
archäologischen Untersuchungen, Kampagnen
1973, 1974, 1975, MDOG CVIII, 5-22
1980
Habuba Kabira, eine Stadt vor 5000 Jahren,
Verlag Philipp von Zabern, Mainz am Rhein
- Strommenger, E., and Sürenhagen, D.,
1970
Die Grabung in Habuba Kabira-Süd, MDOG
CII, 59-61
- Sürenhagen, D.,
1978
Keramik-produktion in Habuba Kabira-Süd,
Verlag Bruno Hessling, Berlin
1985
Einige kulturelle Kontakte zwischen
Arslantepe VI und den frühsumerisch-
hochprotoelamischen Stadtkulturen, 229-
236, in Liverani, M., Palmieri, A. and
Peroni, R., eds., Studi di paletnologia in
onore di S.M. Puglisi, ^{di S.M.} Università di Roma
"La Sapienza", Roma

- 1986 The dry-farming belt: the Uruk period and subsequent developments, 7-43, in Weiss, H., ed., The origins of cities in dry-farming Syria and Mesopotamia in the third millennium B.C., Four Quarters Publishing Company, Guildford, Connecticut
- 1986a Questions and comments, 312-313, in Finkbeiner, U. and Röllig, W., Jamdat Nasr, period or regional style?, BTAVO B 62, Dr. Ludwig Reichert, Wiesbaden
- Sürenhagen, D., and Töpperwein, E.,
1973 Kleinfunde, MDOG CV, 20-33
- Tefnin, R.,
1977 Deux campagnes de fouilles au Tell Abu Danné, 1975-1976, 179-199, in Margueron, J. Cl., ed., Le moyen Euphrate, zone de contacts et d'échanges, Université des Sciences Humaines de Strasbourg, Strasbourg
- Thiessen, L. C.,
1985 The Late Chalcolithic and Early Bronze age pottery from Hayaz Hüyük, Anatolica XII, 75-130
- Tobler, A. J.,
1950 Excavations at Tepe Gawra, II, University of Pennsylvania Press, Philadelphia
- Van Driel, G.,
1977 The Uruk settlement on Jebel Aruda : a preliminary report, 63-74, in Margueron, J. Cl., Le moyen Euphrate, zone de contacts et d'échanges, Université des Sciences Humaines de Strasbourg, Strasbourg
- 1983 Seals and sealings from Jebel Aruda 1974-1978, Akkadica XXXIII, 34-62

- Van Driel, G., and Van Driel-Murray, C.,
 1979 Jebel Aruda 1977-1978, Akkadica XII, 2-28
 1983 Jebel Aruda, the 1982 season of
 excavation, interim report, Akkadica
 XXXIII, 1-26
- Van Loon, M.N., The Oriental Institute excavations at
 1968 Mureybit, Syria: preliminary report on the
 1965 campaign, JNES XXVII, 265-282
 1978 Architecture and stratigraphy, 3-45, in
 Van Loon, M.N., ed., Korucutepe, final
 report on the excavations of the
 Universities of Chicago, California (Los
 Angeles) and Amsterdam in the Keban
 reservoir, Eastern Anatolia, 1968-1970,
 II, North-Holland Publishing Company,
 Amsterdam, New York, Oxford
- 1982 Hammam et-Turkman on the Balikh:
 background and first results of the
 University of Amsterdam's 1981
 excavations, Akkadica XXVII, 30-45
- 1983 Hammam et-Turkman on the Balikh: first
 results of the University of Amsterdam's
 1982 excavations, Akkadica XXXV, 1-23
- 1985 Hammam et-Turkman: first results of the
 University of Amsterdam's 1984
 excavations, Akkadica XLIV, 21-40
- Wattenmaker, P., and Stein, G.,
 1989 Leilan 1987 survey : Uruk summary,
 Paléorient XV 1, 283-284
- Weiss, H., Excavations at Tell Leilan and the
 1983 origins of northern Mesopotamian cities in
 the third millennium B.C., Paléorient IX
 2, 39-52
- 1985 Rediscovering Tell Leilan, Biblical
 Archaeologist XLVIII 1, 5-32

- 1986 Introduction, 1-5, in Weiss, H., ed., The origins of cities in dry-farming Syria and Mesopotamia in the third millennium B.C., Four Quarters Publishing Company, Guildford, Connecticut
- Whallon, R.,
1979 An archaeological survey of the Keban reservoir area of east-central Turkey, Memoires of the Museum of Anthropology XI, University of Michigan, Ann Arbor
- Whallon, R., and Wright, H.T.,
1970 1968 Fatmali-Kalecik excavations, preliminary report, METU I 1, Keban Project Publications, Ankara, 67-71
- Woolley, L.C.,
1934 The prehistoric pottery of Carchemish, Iraq I, 146-162
1955 Alalakh, an account of the excavations at Tell Atchana in the Hatay, 1937-1949, Report of the Research Committee of the Society of the Antiquaries of London, XVIII, University Press, Oxford
- 1959 A forgotten kingdom, Penguin Books, Melbourne, London, Baltimore
- Woolley, L. and Barnett, R.D.,
1952 The excavations in the inner town, Carchemish III, The Trustees of the British Museum, London



LIST OF SITES APPEARING ON THE MAP

- | | |
|--------------------------------------|--------------------------|
| 1 - Nineveh | 24 - Amuq sites: |
| 2 - Tepe Gawra | Chatal Hüyük |
| 3 - Arpachiyah | Tell al-Judaidah |
| 4 - Eski Mosul sites: | Tell Dhahab |
| Tell Rafaan | 25 - Tabara el Akrad |
| Tell Musharifa | 26 - Tell Esh Sheikh |
| Tell Karrana | 27 - Qraya |
| Tell Mohammed Arab | 28 - Tell Ramadi |
| 5 - Telul eth-Thalathat | 29 - Meskene area sites: |
| 6 - Grai Resh | Mureybit |
| 7 - Tell Leilan | Tell Qannas |
| 8 - Umm Qseir | Habuba Kabira South |
| 9 - Tell Halaf | Habuba Kabira Tell |
| 10 - Tell Brak | Tell Hajj |
| 11 - Tell Hammam et-Turkman | Jebel Aruda |
| 12 - Qalinj Agha | Mumbaqat |
| 13 - Tell Ibrahim Bays | Tell Sheikh Hassan |
| 14 - Yorgan Tepe | Tell Hadidi |
| 15 - Raniya (Dokan) plain sites: | 30 - Carchemish |
| Tell Basmusian | 31 - Samsat |
| Qarashina | 32 - Kurban Hüyük |
| Kamarian | 33 - Hayaz |
| Tell ed-Dem | 34 - Karatut Mevki |
| 16 - Shahrzur plain sites: | 35 - Hassek Hüyük |
| Tell Bakri-i-Awa | 36 - Coba Hüyük |
| Dwanza Imam | 37 - Arslantepe |
| Gerdi Resh | 38 - Değirmentepe |
| 17 - Rowandiz plain. Baradost caves: | 39 - Aşvan area: |
| Diyan cave | Pulur |
| Bastoon cave | Fatmalı-Kalecik |
| 18 - Hamah | Çayboyu |
| 19 - Ras Shamra | 40 - Elaziğ area: |
| 20 - Qal'at er-Rus | Norçuntepe |
| 21 - Apamea | Korucutepe |
| 22 - Tell Abu Danne | Tepecik |
| 23 - El Kowm 2-Caracol | Tülintepe |