

Figure 1. – Hong Kong’s and London’s administrative geographies



Fig. 2 – The geography of three dimensions of work precarious migrants in Hong Kong (derived from Hong Kong Census & Statistics Department and Hong Kong Planning Department data © 2013)




Fig. 3 – Likelihood index of work precarious migrants in Hong Kong

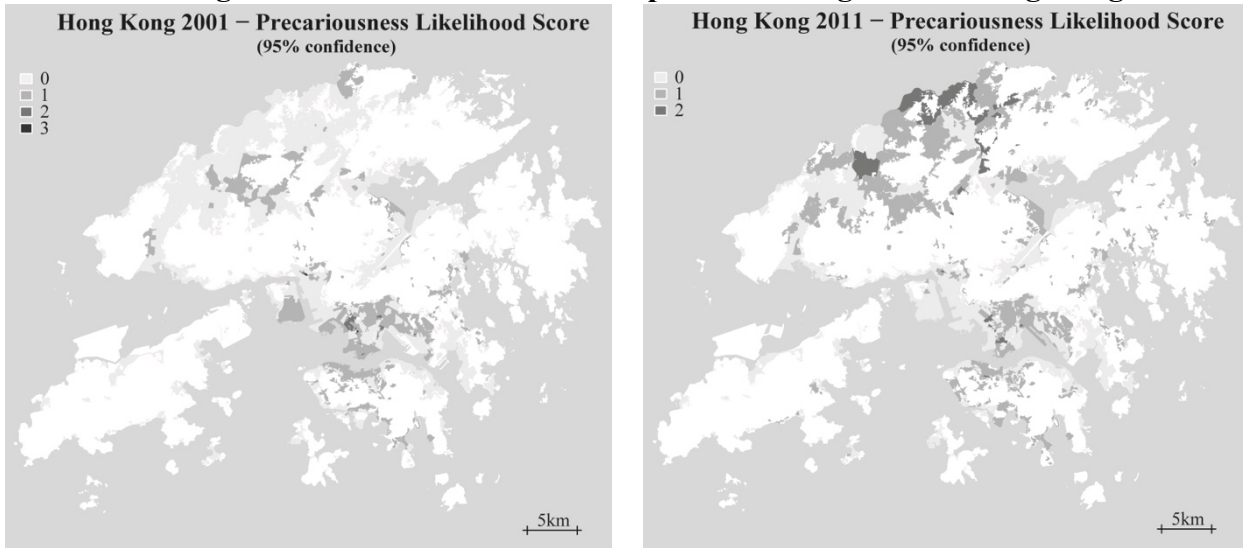


Fig. 4 – Spatial overlap and mismatch of third sector organizations and precarious areas in Hong Kong (2011)

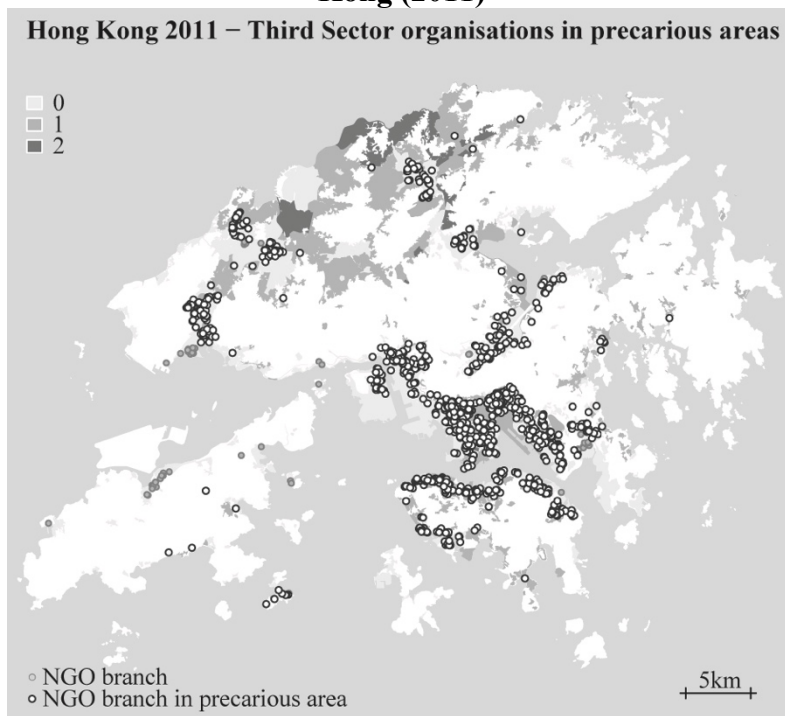


Fig. 5 – The geography of three dimensions of the precariat in London (derived from National Statistics and Ordnance Survey data © Crown copyright and database right 2013)




Fig. 6 – Likelihood index of precariousness in London

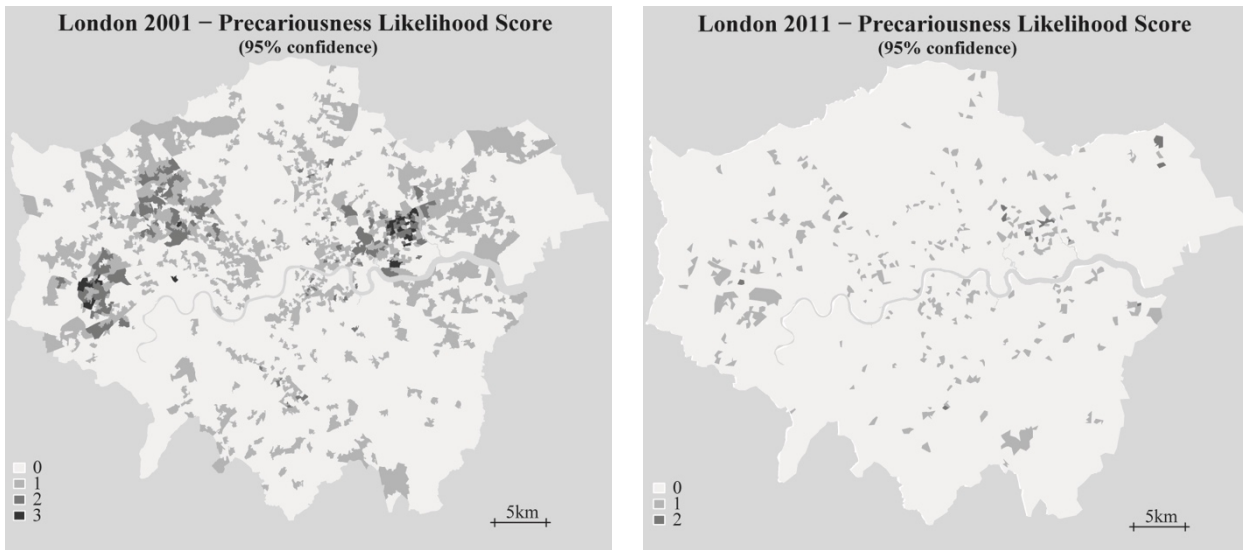


Fig. 7 – Location of third sector organizations in London

