

Title:

Investigating Shellfish Deposition and Landscape History at the Natia Beach Site, Fiji

Authors:

Alex E. Morrison¹ and Ethan E. Cochrane²

¹University of Hawai`i, Mānoa
Department of Anthropology
Saunders Hall 346
2424 Maile Way
Honolulu, Hi 96822
USA

²Institute of Archaeology and the AHRC Centre for the Evolution of Cultural Diversity
University College London
31-34 Gordon Square
London, WC1H 0PY
United Kingdom

Keywords: foraging theory, landscape change, marine subsistence, coastal progradation, Fiji, Oceania

Abstract:

The relationship between environmental variation and subsistence practices is a central point of discussion in much Oceanic archaeology. While human predation can significantly reduce prey populations, environmental variation also contributes to reductions in prey abundance, possibly leading to increased human competition and resource scarcity. At the Natia Beach Site, Nacula Island, Fiji, geoarchaeological evidence suggests that coastal progradation began soon after initial occupation of the coastal plain. Additionally, at approximately 650 BP a marked increase in clay and silt deposition occurred. Changes in coastal geomorphology may be explained by landscape response to regional Mid-Holocene sea level fall combined with human induced soil erosion due to upland settlement. Smaller scale environmental changes associated with climate variability may have also played a role. Additionally, landscape change appears to have had a measurable impact on local nearshore mollusks that are sensitive to high levels of water turbidity. Minor evidence of human exploitation is observable in this shellfish assemblage, although changes in predation pressure may have allowed shellfish populations to recover. Increased ceramic diversity and fortified settlements also appear at approximately 650 BP on Nacula and other parts of Fiji. The suite of changes at Natia may be explained by processes of regional and local environmental changes, and human adaptation in terms of subsistence, spatial organization, and competition.

1. Introduction

Over the last 20 years archaeologists and other scholars in Oceania have increasingly explored the relationship between environmental variability and cultural change (e.g., Finney 1985; Field 2004; Nunn 2000a, 2000b; O'Connell and Allen 1995; Allen 1992a, 1992b, 1998; Anderson and Walter 2002), as have archaeologists in other regions (e.g., Raab and Larson 1997; Kennett and Kennett 2000; Richerson et al. 2001; deMenocal 2001). While Oceanic populations certainly modified their environments (e.g., Allen 2003; Sand 2002; Athens 1997; Spriggs 1985, 1997), regional climatic phenomena and local environmental change also significantly altered ecological conditions on Oceanic islands. Explanations of human cultural adaptation, diversification, and relatedness should therefore consider the possible influence of environmental variables on variation in human behavior and the archaeological record. Our research on Nacula Island, Fiji, discussed here includes a preliminary assessment of the effects of landscape change on local island conditions and hypotheses accounting for variation in subsistence practices.

Despite over 30 years of debate on the character of prehistoric Pacific subsistence practices (e.g., Groube 1971; Kirch 1997; Clark and Anderson 2001; Davidson and Leach 2001), the significance of marine resources to prehistoric diet throughout the Pacific Islands is well attested archaeologically (e.g. Kirch and Dye 1979; Kirch 1982; Rolett 1989; Allen 2002, 2003; Fitzpatrick and Kataoka 2005). Determining the causes of change in the kind and importance of marine resources in prehistoric subsistence regimes is complicated as the structure of particular marine animal populations can be affected by human and non-human induced environmental change, complex ecological relationships, and human and non-human predation. Changes in human population density, site activity, and spatial organization may also play a role in predation intensity (Braje et al. 2007). Accounting for many of these factors, archaeologists increasingly apply models drawn from evolutionary ecology, (e.g.,

Charnov 1976; Stephen and Krebs 1986) to examine temporal and spatial shifts in subsistence practices (e.g., Broughton 1994, 1999; Allen 2003; Allen et al. 2001; Grayson 2001; Nagaoka 2001, 2002; Cannon 2003; Morrison and Hunt in 2007; Morrison and Addison in press).

The prey choice model, as developed in foraging theory, is particularly useful for explaining subsistence variation. The model measures changes in foraging efficiency by predicting that foragers choose prey with the highest return rate upon encounter. Low ranked prey items will be included in the diet when the abundance of higher ranked items begins to decline. In archaeological studies, prey body size is generally used as a proxy for energetic return rate (Broughton 1994, 1995; Butler 2001; Byers and Broughton 2004). Consequently, declining foraging efficiency should be indicated in the archaeological record by a decrease in large bodied prey relative to smaller prey and a widening of the diet breadth resulting in increased species diversity. Other measures of foraging efficiency include changes in the mean size and age of prey items.

Heavy predation can lead to a decline in foraging rates as high ranked prey items decrease in abundance. Such impacts of human predation on Pacific marine mollusks have been demonstrated by Anderson (1981), and Swadling (1976, 1986). At Black Rocks Point, New Zealand, Anderson (1981) documented a reduction in shell size and an increase in the exploitation of small bodied mollusk species relative to larger prey. Swadling (1986) also showed mean shell size reductions in species recovered from the Reef/Santa Cruz Islands. Archaeologists working in England (Mannino and Thomas 2001, 2002), South Africa (Jerardino 1997), and Mozambique (deBoer et al. 2000) have documented changes in species composition, mean shell size, abundance, and age, all generally due to human predation or environmental variables.

While human predation can significantly affect prey characteristics, environmental changes may also result in habitat modifications that have both positive and negative impacts

on prey populations. On Tikopia Island in the southwest Pacific, Kirch and Yen (1982) documented the transformation of a saltwater bay into a brackish lake due to shoreline progradation, dune development, and possibly tectonic uplift. A consequence of this environmental transformation was a substantial reduction in the abundance of sand dwelling mollusks, such as *Anadara*, and *Periglypta* species (Kirch and Yen 1982:293). In Tonga, Spennemann (1987) also measured impacts to *Anadara* populations due to altered water quality from geomorphologic change.

In the following analysis we apply the prey choice model and demonstrate that variation in the Natia Beach shellfish assemblage in western Fiji (Figure 1) is not explained exclusively by human predation. We show that local landscape changes at Natia Beach likely associated with both natural environmental processes and cultural factors led to increased terrigenous deposition on the coastal plain and nearshore environment. Changes in the local landscape negatively affected shellfish that are sensitive to high amounts of fine grained sediment. Finally, we suggest that contemporaneous changes in human spatial organization and competition may have been key variables influencing shellfish deposition and predation intensity at Natia Beach. The next section presents an overview of the natural environment of the Fijian islands including environmental changes that populations would have experienced over Fiji's prehistory. We then discuss the Natia Beach site, including its geomorphology and prehistoric chronology. These sections provide a background for the subsequent shellfish analysis and discussion.

2. Environmental Context

Fiji lies within the southern tropics of the central Pacific and consists of over 300 islands dominated by the islands of Viti Levu (10,388 km²) and Vanua Levu (5,587 km²) together comprising almost 90% of the archipelago's land area. Resting on the Indo-

Australian plate, the archipelago exhibits a diverse geology, and because of fairly complex tectonic activity in the area, both emergence and subsidence are active processes across the islands (Nunn 1998a; Dickinson 2001; Dickinson et al. 1994, 1999). There is also considerable spatial variation in Fiji's physical environment with wet and dry sides of the archipelago generated by the southeasterly trade winds, topographically influenced climate differences, and different biotic communities across the volcanic, coralline, and limestone island types.

Field data combined with computer models indicate that relative sea level in the equatorial Pacific decreased 1-3 meters between c. 5000-1500 yr BP as a result of hydro isostatic drawdown related to oceanic equatorial siphoning (Mitrovica and Peltier 1991; Nunn 1995; Pirazzoli and Montaggioni 1988; Fletcher and Jones 1996; Grossman et al. 1998; Dickinson 2001). Paleoshoreline researchers in Eastern Fiji have documented a number of post-mid Holocene emergent shoreline features that fall within the hypothesized 1-3 meter range of the Mid Holocene high stand of the sea (Dickinson 2001: Table 1, 222-225). Other localized changes in relative sea level may be caused by tectonic activity (e.g., Dickinson and Green 1998). However, the low lying island of Viwa located close to the Yasawa chain does not show evidence of significant post-mid Holocene subsidence or uplift (Dickinson 2001:224).

Using paleoclimate data from various world regions, Nunn (2000a, 2000b) has investigated temporal variation in the environment of Fiji and other islands in the Pacific. Nunn has argued that the transition between the Little Climatic Optimum (LCO, 1250-700 BP) and the Little Ice Age (LIA, 700-200 BP) (Fagan 2000) influenced coastal landscapes and had dramatic negative effects on subsistence resources and socio-cultural development among island populations (Nunn 2000a; Nunn 2000b; Nunn and Britton 2001). Cooler air and water temperatures and a sea level fall of up to 1 meter have been key factors in the destruction of

reef ecosystems and subsequent cultural changes (Nunn and Britton 2001: 9-13). However, Gehrels (2001:244-245) has argued that Nunn's data do not precisely establish a clear relationship between sea level and climate if all height and age uncertainties are taken into consideration. Regardless, Nunn's research has led archaeologists to productively address the role climate variability has played in altering the lifeways of ancient island societies.

Recently Allen (2006) has questioned the appropriateness of using paleoclimate proxy data from the northern hemisphere to reconstruct past climate patterns and their local environmental effects in the central Pacific. Reviewing multiple ice cores from several widespread locations, Dunbar (2000:73) also notes 'the disparity between these records does not support globally synchronous warming during the thirteenth century (Medieval Warm Period) or cooling during the Little Ice Age'. More spatially resolute proxy paleoclimatic data drawn from studies of long lived coral fossils suggests the climatic patterns documented during the LCO and LIA in the temperate Northern Hemisphere data do not correlate well for the tropical central Pacific (Allen 2006: 521; Cobb et al. 2003: 275). The coral proxy data suggest that while much of the world was experiencing warmer weather at times during the LCO, the central Pacific appeared to be cool and dry. Moreover, the central Pacific was likely warm and wet at times during the LIA.

Significantly, these new data suggest global climatic trends may have had quite negative effects on local resources and human subsistence in the central Pacific. Regarding marine ecosystems, Allen notes that a marked temperature increase registered in the coral data around 700 BP may have damaged the region's coral reefs (Allen 2006:18). Sudden changes in sea temperature, as well as ocean salinity can lead to coral bleaching potentially resulting in large scale coral reef death (Wilkinson et al. 1999; Gardner et al. 2003; Allen 2006). Recent coral bleaching events and subsequent habitat destruction in various oceans have been correlated with warmer than average sea surface temperatures (SST) during the powerful El

Niño season of 1997-1998 (McPhaden 1999; Wilkinson 2000; Garpe et al. 2006). Nunn (2000b) has noted that the transition period between the LCO and the LIA (approximately 700 BP) was a time of heightened ENSO frequency. El Niño years may also include increased storminess in Fiji as historical data on hurricane frequencies in the archipelago indicate that storm events are more likely to occur during periods of low pressure associated with El Niño (Field 2003).

Hydrological studies in Fiji on ENSO-related storms demonstrate that cyclones during El Niño years produce higher amounts of stream discharge with subsequent flooding (Terry et al. 1998, 2001). Substantial amounts of precipitation over brief time periods results in soil saturation and hazardous stream overwash (Terry et al. 2001: 276-279). Higher rainfall rates may have led to elevated amounts of sedimentation resulting in increased water turbidity and loss of lagoon organisms sensitive to water quality (Nunn 2000a: 723).

The review of paleoenvironmental variability in the central Pacific presented above suggests a number of relevant environmental processes potentially affecting coastal landscapes and marine environments occurred over the course of Fijian prehistory. Natural processes associated with sea level change and climatic fluctuation as well as cultural factors related to settlement expansion and agricultural intensification may be measured by investigating the history of local landscape change at Natia Beach. Coastal reconfigurations can lead to negative effects on nearshore areas with consequences for the people who rely on these environments for subsistence. The next section introduces the Natia Beach site and subsequent sections present the shellfish assemblage data and analyses conducted to assess the effects of human predation and environmental change.

3. The Natia Beach Site

The Natia Beach Site is located on Nacula Island in the northern Yasawas Islands of western Fiji (see Figure 1). The Yasawa Islands were colonized approximately 2800 BP, perhaps 200 years after some of the first human habitation in other islands of Fiji. The cultural sequence at Natia Beach and the other Yasawa Islands includes a ceramic tradition beginning with Lapita pottery and subsequent ceramic change up to the historic era. Artifact assemblages also include a variety of lithic tools, subsistence artifacts such as fishhooks, shell scrapers, as well as personal ornaments. Archaeological sites in the islands are found on beach terraces, caves, in the uplands and in defensive locations, either on fortified hilltops or as settlements surrounded by annular ditches (see Cochrane 2004 for overview).

Natia is a large coastal beach terrace just east of Nacula village. A hand-driven auger was used to core the subsurface of the beach terrace in an attempt to locate accessible buried cultural deposits and obtain sediment samples. The possibility that cultural deposits here are inundated by the water table or capped by thick colluvium makes coring an effective method to locate areas where excavation will be most profitable. Thirty two cores were placed at variable distances along three transects (A-C) perpendicular to the beach and running approximately 360 m inland. Five 1 x 1 m test units were placed in the vicinity of transect A (Figure 2) approximately 160 to 230 m from beach. Two of these test units (1 and 2) were excavated into stratigraphically mixed deposits and a third (test unit 3) was abandoned due to extensive colluvium. Test units 4 and 5 were excavated into undisturbed, stratified cultural deposits with no evidence of a nearby stream cross-cutting or disrupting of the sediments (Figures 3 and 4). Artifacts including pottery, shellfish remains, formal lithic tools, flakes and cores, and shell ornaments were found across all excavation levels in test units 4 and 5 down to 190 cm below the ground surface (base of excavation level 19). There is no evidence from artifact size and matrix grain-size distributions, water-worn artifacts, or artifact orientations to suggest the deposits in test units 4 and 5 are in secondary context. There is also no evidence

for living floors, dumping events, or discrete cultural features. We consider the shell and artifact assemblages from test units 4 and 5 to be samples of a horizontally more expansive deposit as identified in the auger cores (see section 3.2). Future field work will attempt to more precisely define this deposit's boundaries. All shell and cultural remains from test units 4 and 5 were recovered using 1/8 inch (4 mm) screen mesh. All of the excavated shell remains, ceramics, faunal material, and other artifacts were collected and analyzed at the University of Hawaii, Mānoa.

3.1 Cultural Chronology at Natia Beach

Both ceramics and anthropogenic shell were recovered from excavation level 19 (180-190 cmbs) in both test units 4 and 5. Carbon residue on a sherd from level 15 (140-150 cmbs) in test unit 5 (AA-60255) returned an AMS-derived date range of 2380-2170 cal. BP at 2σ (see Cochrane 2004 for AMS data and calibration procedures). Thus the early human activities associated with levels 16-19 possibly date to several hundred year prior with the deepest cultural deposits likely dating to approximately 2800 BP considering similar dates for the earliest cultural deposits at other sites in the Yasawa Islands in similar geographic settings (Cochrane 2004). Ceramics recovered from excavation levels 16-19 in both test pits are plain, precluding relative dating of the deepest deposits through changes in ceramic surface treatment.

Carbon residue on a sherd from level 7 (60-70 cmbs) in test unit 5 produced an AMS derived date (AA-60256) of 710-590 cal. BP at 2σ and marks the final deposition of Layer II (see next section). Ceramics deposited above this AMS date in levels 1-6 from both test units exhibit a range of surface treatments typically associated with the last 500-600 years of Fijian prehistory, including different forms of incising, appliqué and molding (Cochrane 2004).

3.2 Geomorphologic Change at Natia Beach

Sedimentary analysis of test unit 4 and 5 deposits demonstrates an increase in the amount of fine-grained clay and silt particles in Layer I (see Figure 4), signifying a change in the source and environment of deposition at Natia relative to deeper layers. Sediment samples collected from each distinct layer in the archaeological cores were analyzed to explore the subsurface stratigraphy of the Natia Beach coastal terrace and topographic mapping with an auto level was conducted to establish the relationship between geomorphic features and the present sea level (Figure 5). Sediment samples were described by standard morphological characteristics such as, depth and thickness, texture (contribution of sand, silt and clay), color and mottling, structure, and class.

The auger and topographic data reveal a sequence of coastal deposition dominated by coarse-grained marine sands until approximately 155 m inland where an 80 cm thick silty clay loam deposit is located, first identified in Auger 15 (Figure 5). The silty clay loam corresponds to Layer I in test units 4 and 5. Underneath the silty clay loam, a sandy anthropogenic deposit bearing dense shell was encountered. This is Layer II in the test units and seems to be present between the 155 and 190 m marks in the vicinity of the transects. As augering continued inland, the silty clay loam became thicker, reaching close to 3 meters at 220 meters from the shoreline. Sediment particle size analysis (section 6.1, below) was conducted to explore variation in the source, transport agent, and depositional environment of the Natia Beach coastal terrace.

4. Shellfish Analysis Methods

The quantitative shellfish analyses are based on the assemblages found in Layers I-IV in Test Units 4 and 5 (Figure 4). To mitigate the poor representation of small samples associated with 10 cm excavation levels, the excavation levels from both test units 4 and 5

were aggregated into analytic units (Zones A-E) based on stratigraphic context and the need to create analytic units that balance both the generation of adequate sample sizes and the examination of meaningful chronological variation (Table 1).

While Test Units 4 and 5 are only approximately 5 meters apart, shell discard patterns can be highly variable leading to spatial differences in the stratigraphic coherence of assemblages recovered from separate units. As a consequence, it was necessary to assess possible biases arising from the combination of the test unit 4 and 5 assemblages. All analyses were first performed on the assemblages recovered from the separate excavation units. When no significant differences in the analytical results were discovered treating the units separately, assemblages were then combined to create larger analytic units. All analyses were also tested for correlations with sample size (following Grayson 1984).

Shell remains were quantified using weight (grams), MNI, and NISP (Table 2). The relationship between MNI and weight was examined by performing regression analysis for the seven most abundant species in the assemblages (Table 3). The results suggest that for each excavation level MNI and weight are strongly correlated and therefore provide comparable results. While MNI and weight measurements both have their strengths and weaknesses for shell analysts (see Mason et al. 1998; Glassow 2000; Claassen 1998; 2000), we have chosen to use MNI for the analyses in this study. While shell weights can be useful for certain types of analysis, they may be problematic when modeling the potential impact of predation on populations of prey species. Different age and size classes in a taxon vary by shell weights, so a gross weight of shell remains per taxon can hide a great deal of potentially valuable information. MNI was calculated by counting the umbo fragments for bivalves and the apices for gastropods. The shellfish analysis and identifications were conducted by Morrison using shell manuals for Fiji and the Pacific region (e.g., Cernohorsky 1972; Kay 1979; Abbott and Dance 1982) and a reference collection for Fiji created by Morrison and

housed at the University of Hawai`i, Mānoa. Specimens were identified to lowest possible taxonomic level (see Table 2)

Inspection of taxa only identified to genus suggests two main reasons for the low taxonomic specificity. First, taxa with high degree of speciation such as *Cypraea*, *Chiton*, and *Conus* are generally only identifiable with confidence by color and patterns on the shell which rarely survive in archaeological contexts. Abbott and Dance (1982) report over 40 species of the genus *Cypraea* in the Indo-Pacific region most of which are differentiated by color and patterning. Secondly, the majority of taxa identified only to the genus level are small individual fragments contributing minute amounts to the overall recovered remains. For example *Arca sp.*, *Diodora sp.*, *Cerithium sp.*, *Drupa sp.*, *Nassarius sp.*, *Neritina sp.*, *Oliva sp.*, *Patella sp.*, *Tectus sp.*, *Theodux sp.*, *Trachycaridum sp.*, and *Tridacna sp.*, all only contribute 5 or less MNI to the assemblage. Excluding *Nerita sp.*, taxa identified only to genus make up less than 7% of the assemblage.

4.1 Taphonomic Factors

Analysis of shell fragmentation can provide important information regarding pre-depositional alterations associated with shell processing and tool manufacture (e.g., Keegan et al. 2003) and post depositional processes affecting shell preservation and recovery (Mannino and Thomas 2001). As differential processing of shell material can lead to dissimilar recovery rates throughout an assemblage, we assessed shell fragmentation for the seven most abundant species and the entire assemblage. Fragmentation was assessed by comparing the ratio of NISP to MNI throughout the assemblage (see Fitzpatrick 2003; Keegan et al. 2003). A value of 1 indicates that all identified shells are whole and both NISP and MNI are therefore equal. Increasing values document higher degrees of fragmentation in the assemblage.

Results (Table 4) suggest that in general fragmentation is higher in larger more robust species and is likely related to shell processing rather than post-depositional taphonomic factors. The lower fragmentation rate of both smaller less robust gastropods and the entire assemblage indicates that differential shell fragmentation alone does not account for the patterns documented in the assemblage.

To determine if shell recovery was a product of post-depositional taphonomy associated with sediment acidity, we measured the pH level of the four stratigraphic Layers in Test Unit 4 (see Linse 1992; Raiswell 2001). An auto-calibrated digital pH meter was used following guidelines in Jackson (1973). Measurements for each sample were continually taken until a standard error of 0.1 was achieved (following Stein 1992). All values were either neutral (7.7-7.9) or very slightly alkaline (8.0-8.1) and indicate that sediment pH had very little effect on shell preservation.

5. Investigating Human Impacts

5.1 Taxonomic Evenness of the Shellfish Assemblage

Overall taxonomic evenness was assessed to test the hypothesis that evenness increases as foragers seek to offset declining foraging efficiency as predicted by the prey choice model. Shannon's Evenness Index was used to calculate evenness (e.g., Grayson 1984; Claassen 1999; Grayson and Delpech 1998). This index is calculated as:

$$\text{Evenness} = -\sum (p_i \log[p_i]) / \log(\text{NTAXA})$$

(where p_i is the proportional contribution of each item).

Results suggest that there are larger evenness values in Zone A and Zone E (Table 5), but the trend is not significant ($r_s = -0.4$, $p = 0.505$). Evenness is not correlated with sample size ($r_s = -0.7$, $p = 0.188$).

5.2 Large Versus Small Bodied Prey Species

To investigate human impacts to mollusk species at Natia Beach we compared the contribution of the three most abundant large bodied species, *Trochus niloticus*, *Anadara antiquata*, and *Turbo crassus*, to the three most abundant small bodied prey, *Turbo cinereus*, *Nerita sp.*, and *Planaxis sulcatus*. These prey items constitute a large proportion (69.2%) of the Natia Beach assemblage and are also common mollusk remains found in other Fijian archaeological contexts (e.g., Szabo 2001). We utilize a simple equation to create comparative abundance indices between large and small prey called the Large Abundance Index:

$$\text{Large AI} = \sum \text{MNI large taxon} / \sum [\text{MNI large taxon} + \text{MNI small taxon}]$$

We use Cochran's test of linear trend to test for a significant tendency in the relationship between large and small bodied prey (see Zar 1996; Cannon 2001). Cochran's test of linear trend is a chi square test comprised of three components: a traditional chi square test which examines the overall relationship between the two variables, the variation as a result of a linear trend, and the departure from the linear trend (see e.g., Nagaoka 2002). The results indicate a statistically significant difference in the contribution of the small to large bodied mollusks across Zones A-E ($\chi^2 = 40.49$, $p = 0.00$), but this difference is not the result of a significant linear trend ($\chi^2_{\text{trend}} = 0.00$, $p = 1.00$). The AI values are not significantly correlated with sample size ($r_s = -0.6$, $p = 0.285$). Inspection of the Large AI values (Figure 6, Table 5) suggest that early foragers (Zone E deposits) relied more on larger prey species and

shifted to a greater contribution of smaller species during Zones D-B. However, in the last 650 years represented by Zone A, a renewed emphasis on large species is evident in the assemblage.

Inspection of the large abundance index suggests similarities between shellfish foraging patterns in both Zones E and A. The high AI index values for Zone E and A demonstrate that larger shellfish were harvested during these time periods when compared to Zones D-B. A possible explanation accounting for the abundance of large shellfish species recovered in Zones A and E is that changes in human population density and spatial organization led to less intense exploitation of the nearby marine environment adjacent to Natia Beach resulting in the rebound of previously exploited large species populations. In this scenario, initial population density at Natia was likely low during the first settlement of the Natia Beach Coastal Plain (Zone E), and subsequent shellfish exploitation and resource pressure was not intense. As population density increased during Zones D-B predation pressure increased with subsequent effects on large shellfish species. However, after 650 BP (Zone A), large species are again represented in ratios similar to Zone E suggesting the possibility of a period of ecological recovery perhaps due to decreased predation pressure as human populations were no longer settled adjacent to the coast. However, it is noteworthy that a subsequent decrease in species diversity usually signifying expansion of foraging diet breadth does not accompany the increased use of large species. It is possible that shellfish deposition during zone A was too low to adequately encompass the diversity of shellfish in the foraging regime therefore making diversity measurements ambiguous. In order to explore differential shellfish deposition at Natia, we calculated the density of shellfish recovered by analytic zone.

5.3 Changes in Shellfish Density

Inspection of Table 2 indicates that shellfish dramatically decrease in Layer I which post-dates approximately 650 BP and is associated with a new depositional environment at Natia. In both test units Layer I accounts for about 30% of excavated matrix volume, but contain less than 4% of the total amount of shell. To explore temporal variation in shellfish abundance relative to excavation volume, density of shellfish MNI per m³ was calculated for each stratigraphic zone following Allen (1992a) (Figure 7).

Inspection of shellfish density demonstrates that when considering the assemblage as a whole density increases after initial low counts in Zone E. Density values in zones E and A are similar suggesting very low levels of shellfish exploitation and deposition during these time periods. Decreased deposition of shell remains in general may reflect settlement reorganization and subsequent lower human population density in the area. Results from the large abundance index also support this hypothesis. Additionally, investigations at an upland fortified habitation site on Nacula suggest changes in human spatial organization. This upland site was initially inhabited approximately 500 BP and represents a trend toward late prehistoric habitation of defensive sites throughout the Yasawa and Mamanuca Islands (Cochrane 2004, Cochrane et al. 2007). However, the decreased shell deposition may not be a simple function of decreased human presence at Natia Beach after 650 BP as 69% of the total ceramic assemblage (3,048 sherds) for test units 4 and 5 is deposited in Zone A (data in Cochrane 2004). The increase in ceramic deposition in Zone A may reflect differences in activities at Natia over time.

5.4 Mean Shell Size

To assess the possible effects of human predation and environmental change on species size, measurements were made on samples of two abundant bivalve species: *Anadara antiquata* and *Atactodea striata*. Shell length was measured with digital calipers as the longest

axis along the posterior/anterior dimension of the shell. Small samples of these bivalves recovered from Zone A precludes their comparison with the other zones; only 9 individual *Anadara antiquata* and no *Atactodea Striata* specimens were recovered from Zone A attesting to the low degree of shell deposition after 650 BP.

Size results for *Atactodea striata* across Zones B-E (Figure 8) do not reveal any significant changes through time suggesting that foraging and environmental change had no impact on *A. striata* size (ANOVA, $F = 1.41$, sig. = .241). Additionally, the size distributions are normal and mean size is not significantly correlated with sample size ($r_s = 0.8$, sig. = 0.2). However, analysis of the mean size of *Anadara antiquata* species demonstrates significant increase in *Anadara antiquata* mean size (60.2 mm) in Zone C compared to the earlier zone E (51.8 mm) (ANOVA, $F = 3.18$, sig. = 0.027, Tukey's test sig = 0.014) (Figure 9). Size distributions are normal and mean size is not significantly correlated with sample size ($r_s = 0.4$, sig. = 0.6).

An increase in the size of *Anadara* over time may be related to decreased density of shell beds. Pathansai and Soong (1958) demonstrated that a negative relationship exists between *Anadara* density and growth rate. Broom (1982) also found that weight of *Anadara granosa* specimens negatively correlated with bed density. If the increased size of *Anadara* from Zone E to Zone C is explained by a decrease in shell bed density, we suggest the change in shell bed density may be influenced by environmental factors associated with habitat alteration. This is plausible as other researchers have noted that shellfish living in unfavorable environmental conditions may contain larger and more mature individuals due to population thinning and increased nutrient availability (Spennemann 1987: 91; Mannino and Thomas 2001: 1112; Keegan et al. 2003: 1613). For example, Kirch and Yen (1982) suggest that at Tikopia increased terrestrial deposition may have led to substantial reductions in shellfish abundance resulting from high water turbidity. A similar argument has been made by

Spennemann (1987) when analyzing abundance on *Anadara* remains in Tonga. We now turn to evidence for landscape change at Natia Beach and document a decrease in the abundance of mollusk species that are sensitive to high levels of water turbidity.

6. Investigating Environmental Change

6.1 Particle Size Distribution Analysis

Particle size distribution analysis is often used to explore the history of coastal progradation and landform evolution in island settings (e.g., Allen 1998; Scudder 2001). We analyzed sediments taken from test unit 4 (Tables 6 and 7) using both dry sieves and the pipette technique for silt and clay outlined in Folk (1980). The augering data, topographic mapping, and particle size distribution analysis drawn from sediment samples in test unit 4 reveal the following sequence of landform development at Natia:

- (1) Layer V, the basal layer in both excavation units 4 and 5 (largely unexcavated except for some matrix in test unit 5) is made up of lithified calcareous rock, an abundance of naturally occurring non-anthropogenic shell and small amounts of pottery sherds. The presence of minor amounts of silt inclusions in the matrix suggests fluvial activity near a marine environment. This deposit represents initial use of the Natia Beach site.
- (2) Layer IV and Layer III are composed predominately of medium to fine sand with a slight contribution of gravel, silt, and clay sized particles. The presence of anthropogenic shell and increased pottery indicates that by this time human use of the Natia Beach coastal terrace had increased. The contribution of clay and silt particles (approximately 20-25%) indicates that coastal progradation had begun by this time. An AMS (AA-60255) date of 2380-2170 cal. BP at 2 standard deviations was recovered from the upper half of Layer IV.

- 3) Sediment samples drawn from Layer II show a large increase in the amount of both fine grained silt and clay and a decrease in gravel and sand sized sediment suggesting a change in the environmental context at Natia from one dominated by wave and wind transport of calcareous material to an environment associated with low energy fine-grained terrigenous deposition. Inspection of the topographic profile (see Figure 5) also shows the presence of swales near augers 12 and 14, which may indicate paleo-beach dunes.
- 4) The abrupt boundary between Layer II and Layer I marks the end of the primary anthropogenic shell bearing deposit at Natia with a single AMS (AA-60256) assay of 710- 590 cal. BP at 2 standard deviations dating this abrupt change. Layer I contains no sand with the majority of particles being silt sized. A well developed A-horizon provides evidence for landscape stability at Natia over the last few centuries.
- 5) The presence of predominately coarse grained marine deposits underneath a thin (approximately 40 cm in most places) weakly developed loamy sand in all auger deposits less than 155 m from the present shoreline suggest a sequence of beach progradation likely related to a change in the sediment budget at Natia.

6.2 A Change in Shellfish Habitat

The particle size analysis and archaeological core data demonstrate progradation of the Natia beach terrace as well as a substantial increase in terrestrial deposition during the period of human activity at the site. As such changes in coastal geologic settings can have variable and sometimes negative impacts on the different environments inhabited by particular prey species we examined the abundance of species whose habitats would likely be negatively impacted by increased sediment discharge and subsequent higher turbidity in the nearshore marine environment. Research on habitat preference for the intertidal bivalve *Atactodea*

striata shows preference for a habitat of coarse grained soft sediment particles, and that low species density is correlated with high percentages of silt and clay particles (Baron and Clavier 1992). Furthermore, species of the family Veneridae also prefer coarse grained sand substrates and are known to be very sensitive to high silt contents and temperature fluctuations (Keegan et al. 2003:1612).

In the Natia Beach assemblage, the only species of Veneridae recovered is the intertidal bivalve *Gafrarium tumidum*. While Spennemann (1987) has classified *Gafrarium tumidum* as a brackish water shellfish, recent research by Baron et al. (1993) from New Caledonia demonstrates that density of *Gafrarium tumidum* was considerably higher in an environment with very coarse grained sand and low mud content compared to a habitat consisting of fine to medium sand with medium mud content. Additional research by Baron and Clavier (1992) did not record a preference of the species for muddy habitats. As *Gafrarium tumidum* is a short siphon suspension feeder sensitive to fine sediment contents greater than approximately 20%, high fine-grained particle content limits its abundance (Baron and Clavier 1992: 112). Analysis of the relative contribution of *Atactodea striata* and *Gafrarium tumidum* to the assemblage may therefore track changes in the nearby marine environment, particularly the changing abundance of silt and clay particles. The comparison was conducted using the *Atactodea-Gafrarium* Abundance Index formula:

$$\textit{Atactodea-Gafrarium AI} = (\sum \text{MNI } \textit{Atactodea striata} + \sum \text{MNI } \textit{Gafrarium tumidum}) / \sum (\text{MNI total assemblage})$$

The results demonstrate that both *Atactodea striata* and *Gafrarium tumidum* declined in both relative and absolute abundance in the assemblage ($X^2 = 21.43$, $X^2_{\text{trend}} = 7.51$, $p = 0.000$ (Table 8, Figure 10), particularly after approximately 650 BP in Zone A and during the

onset of coastal progradation after Zone E. The AI values are not correlated with sample size ($r_s = 0.7$; $p = 0.188$). In fact, no specimens of *Atactodea striata* were recovered in post 650 BP deposits.

7. Discussion

The Natia Beach shellfish assemblage provides a valuable opportunity to study long term patterns in marine mollusk use in the western Fijian Islands. Since an array of research has successfully explained prehistoric human impacts to shellfish and other nearshore resources using evolutionary ecology and foraging theory (Swadling 1976; Botkin 1980; Anderson 1981; Raab 1992; Jerardino 1997; Mannino and Thomas 2001, 2002; Braje et al. 2007; Morrison and Hunt 2007; Morrison and Addison in press), we began by investigating variation in shellfish deposition using the prey choice model.

First we compared the relative abundance of large and small bodied prey species and found a significant increase in the relative proportion of large species recovered from Zone A post dating 650 BP, compared to the immediately preceding zones. Higher relative abundance of large bodied mollusk species in both analytic Zones A (post 650 BP) and E (approx 2300 BP) suggest changes in the exploitation of marine habitats perhaps due to changes in settlement or site activity. Recent research on California's Channel Islands by Braje et al. (2007) documents a similar pattern of shellfish recovery they suggest may be related to changes in local population levels and settlement locations.

It is also possible that as mollusk returns decreased, foragers began exploiting new habitats not previously affected by human predation pressure. As Zone E represents initial exploitation of the nearby nearshore ecosystem at Natia, similar foraging patterns identified in Zone A may indicate the exploitation of similar marine environments. A model based on central place foraging formulated by Bird and Bliege Bird (1997) and Bird et al. (2002)

predicts that as the distance foragers travel from a central location increases, field processing of larger shellfish species with heavier shells will also increase. If foragers began to move into new unexploited shell beds at increasing distances from the Natia Beach coastal plain, field processing may have led to differential transportation and deposition of shell material, complicating comparisons of midden remains from our different analytic zones.

Changes in spatial organization around 500 BP as suggested by increased upland settlement on Nacula and elsewhere in the Yasawas may explain decreased predation pressure and shell deposition at the Natia Beach site. Additional archaeological evidence from the western Fijian islands suggests variation in human behavior and settlement patterns possibly related to changes in the environment and human competition. Analyzing pottery assemblages from the Yasawa Islands (including Nacula), Cochrane (2004) identified increasing diversity in jar rim styles (*sensu* Dunnell 1978) dating to approximately 500 BP and suggested that this increasing diversity is explained by a decreasing spatial scale of cultural transmission among populations (*cf.* Neiman 1995). A similar contraction in the spatial dimension of cultural transmission was identified through chemical provenance analysis linking western Fijian ceramic clays to source areas (Cochrane and Neff 2006). Defensive habitation sites also appear to increase in the western islands by approximately 500 BP (Cochrane 2004), a pattern identified in other areas of Fiji (*e.g.*, Field 2004; Best 1993; Kumar et al. 2006) and under similar conditions in nearby Samoa (Pearl 2004). Increased upland settlement and less reliance on the nearby marine environment at Natia could have led to the regeneration of large bodied shellfish species as suggested by the AI analysis, however shell density is quite low making reliable assessments difficult.

We also measured shell size for *Anadara antiquata* and *Atactodea striata* in the pre-650 BP deposits (Zones E to B) as sample sizes in the uppermost Zone A were small. Only *Anadara antiquata* exhibits significant size differences, an increase in size from Zone E to

Zone B, possibly explained by a decrease in shell bed density. Overall, these changes in assemblage composition are not conclusively explained through human predation and may be better accounted for by environmental change.

Spennemann (1987) has documented a decrease in *Anadara antiquata* remains on prehistoric Tongatapu as well as fluctuations in mean size which he interprets as related to increased brackish water from landscape changes caused by the regional late Holocene sea level decline and local tectonic activity. Kirch and Yen (1982:296-297) have also noted decreases in *Anadara* abundance related to increased terrestrial erosion and landscape changes. Changes in *Anadara* size and landscape reconfiguration at Natia may reflect a similar geologic history. However, differentiating changes in taxa size resulting from natural processes and human predation is difficult as both can occur simultaneously (Leach and Davidson 2001:150).

While the sediment particle size analysis, topographic mapping, and auger data reveal a sequence of coastal progradation, increased terrigenous sedimentation and subsequent landscape change at Natia, the exact causes of these geomorphologic changes are probably due to a variety of factors. Debate regarding the nature of landscape changes in island environments in the past have generally centered on whether human or natural factors such as climate change or sea level fluctuations are responsible for the recorded landscape alterations (e.g., Nunn 1998; Spriggs 1985, 1997). Nunn (1991:1) notes that the effects of non human processes on island landscapes have generally been ignored in favor of explanations that focus on human impacts. In contrast, Spriggs has investigated the role of agricultural clearing in denuding hillsides and accelerating slope erosion (Spriggs 1997; see also Kirch 1983). Finally, Allen (1997) has presented a well balanced analysis of landscape changes on the windward coast of Oahu in the Hawaiian Islands, assessing the role of both cultural and natural factors.

The sediment particle size analysis above suggests that extensive progradation of the coastal plain occurred since initial occupation as early as 2800 BP. An increase in silt and clay particles and a decrease in calcareous deposition occurred continuously throughout the sequence at Natia. An AMS (AA-60255) date of 2380-2170 cal. BP at 2 standard deviations recovered from the upper half of Layer IV suggests that retreat of the mid Holocene high-stand of the sea may have played a role in landscape change at Natia as the timing fits well within the chronology of hydroisostatic sea level drawdown (e.g., Grossman et al. 1998; Dickinson 2001).

The cessation of calcareous particles and increase in silt and clay that occurs during Layer I (post dating 650BP) may be the result of increased slope erosion from agricultural activity or an increase in upland settlement or both. Dickinson et al. (1998) have argued that a similar process may explain the formation of massive dunes at Sigatoka on the southern coast of Viti Levu, Fiji. As previously mentioned, evidence from a hilltop fortification above Natia Beach demonstrates increased upland activity around the same time. Additional increases in upland settlement late in prehistory have been documented on other islands in the Yasawas (Cochrane 2004) and elsewhere in Fiji (Field 2003).

Higher frequency of ENSO events may have also been a causal factor in the increased clay and silt deposition after 650 BP. Increased storminess and subsequent precipitation would result in higher rainfall levels, subsequent runoff, and water turbidity in the nearshore environment (Crabbe and Smith 2005). Sedimentary evidence from the Sigatoka dunes on Viti Levu also suggests the possibility of increased ENSO events after 1000 BP leading to landscape changes and dune development (Anderson et al. 2006). Recent research in the Sigatoka Valley on Viti Levu (Field 2003, 2004) suggests that increased environmental variability resulting from amplified ENSO events influenced the development of warfare and other competitive strategies by approximately 500 BP.

Regardless of the specific causes of the landscape changes at Natia, increased soil runoff and coastal landscape reconfiguration can lead to negative effects on marine organisms living in nearby ecosystems. Spriggs (1997:99) has suggested that human induced soil erosion would have had negative effects on the availability of marine resources leading to more reliance on agricultural intensification. The intertidal bivalves *Atactodea striata* and *Gafrarium tumidum*, although abundant in earlier strata, decreased in both relative and absolute abundance in Layer I. This decrease is likely a result of more silt and clay particles in the nearshore environment resulting from increased terrigenous deposition at Natia Beach.

When discussing the secondary environmental effects of increased precipitation, Nunn (2000a) has suggested that high amounts of water turbidity resulting from increased soil runoff would have led to a decline in lagoon organisms. Working in the Caribbean region, Keegan et al. (2003) have also argued that increased rainfall after AD 950 led to heavier river flow leading to increased fine grained clay and silt deposition in the inshore environment with negative effects on the Veneridae species. Similar environmental processes in Fiji may have also affected human competitive strategies ultimately leading to changes in spatial organization and interaction (see Cashdan 1992).

Further excavation of archaeological deposits as well as landscape analyses in the area is necessary to conduct additional tests of our hypotheses and address possible spatial differences in shellfish deposition. One alternative explanation is that shellfish deposition continued in other areas at Natia Beach after 650 BP. However, our surface and subsurface surveys failed to locate shell deposits less than 155 meters from the present shoreline.

Finally, the results of our analysis should be treated somewhat cautiously as the samples are small relative to the excavated volume. Replication of these patterns through excavation and analysis of archaeological sites with higher densities of shellfish deposition is therefore necessary. Analyses of other faunal remains and plant resources will greatly

facilitate our understanding of subsistence patterns in general and possible broad shifts in the preference of reef-based versus other animal resources or plant foods. If marine resources were indeed diminishing we might expect an increase in the use of domesticated animals. Our excavations at Natia (or indeed the Yasawa Islands as a whole [Cochrane 2004]) have failed to locate significant amounts of terrestrial fauna in archaeological deposits. Understanding terrestrial animal use is a goal of future research. By focusing first on links between environmental variation, use of marine resources, and human competition we hope to open new avenues of research in Fijian and Oceanic prehistory.

Acknowledgements

We would like to thank Melinda Allen, Ken Thomas, Charles Fletcher III, Terry L. Hunt, Timothy Reith, Sean Barnes, Kelley Esh, David Addison, and an anonymous reviewer for comments that improved the quality of the manuscript. Virginia Butler, William Keegan, and Patrick Nunn made insightful comments on an earlier version of this paper presented in an SAA symposium on Island Zooarchaeology in 2007. This research was facilitated by the generous hospitality of the people of Nacula Island and the Tui Drola, Ratu Epeli Vuetibau. As always, the staff of the Fiji Museum provided immeasurable support.

8. References Cited

- Abbott, R.T., Dance, S.P., 1982. *A Compendium of Seashells*. Dutton, New York.
- Addessi, L., 2001. Giant clam bleaching in the lagoon at Takapoto, Atoll (French Polynesia). *Coral Reefs* 19, 220.
- Allen, J., 1997. Pre-contact landscape transformations and cultural change in windward Oahu. in: Kirch, P.V., Hunt, T.L. (eds.), *Historical Ecology in the Pacific Islands: Prehistoric*

- Environmental and Landscape Change. Yale University Press, New Haven, pp. 230-247.
- Allen, M.S., 1992a. Dynamic Landscapes and Human Subsistence: Archaeological Investigations at Aitutaki Island, Southern Cook Islands. Ann Arbor: University Microfilms International.
- Allen, M.S., 1992b. Temporal variation in Polynesian fishing strategies: The Southern Cook Islands in regional perspective. *Asian Perspectives* 31, 183-204.
- Allen, M.S., 1998. Holocene sea-level change in Aitutaki, Cook Islands: Landscape change and human response. *J. Coastal Research* 14, 10-22.
- Allen, M.S., 2002. Resolving long-term change in Polynesian marine fisheries. *Asian Perspectives* 41, 195-212.
- Allen, M. S., 2003. Human impact on Pacific nearshore marine ecosystems in: Sand, C. (ed.), *Pacific Archaeology: assessments and prospects. Les Cahiers de l'Archéologie en Nouvelle Calédonie. vol. 15. Service des Musées et du Patrimoine de Nouvelle-Calédonie, Nouméa, pp. 317-325.*
- Allen, M.S., 2006. New ideas about Late Holocene climate variability in the central Pacific. *Curr. Anth.* 47, 521-535.
- Allen, M.S., Ladefoged T.N., Wall J.J., 2001. Traditional Rotuman fishing in temporal context. *Int. J. Osteoarchaeol.* 11, 56-71.
- Anderson, A.J., 1981. A model of prehistoric collecting on the rocky shore. *J. Archaeol. Sci.* 8, 109-120.
- Anderson, A.J., Walter, R., 2002. Landscape and cultural change on Niue Island, West Polynesia in: Ladefoged, T.N., Graves, M.W. (eds.), *Pacific Landscapes: Archaeological Approaches. Easter Island Foundation, Bearsville Press, Los Osos, pp. 153-172.*

- Anderson, A.J., Roberts, R., Dickinson, W., Clark G., Burley D., de Biran, A., Hope, G., and P. Nunn. 2006. Times of sand: sedimentary history and archaeology at the Sigatoka Dunes, Fiji. *Geoarchaeol.* 21, 131-154.
- Athens, J.S. 1997. Hawaiian native lowland vegetation in prehistory in: Kirch, P.V., Hunt, T.L. (eds.), *Historical Ecology in the Pacific Islands: Prehistoric Environmental and Landscape Change*. Yale University Press, New Haven, pp. 248-270.
- Augustin, D., Richard G., Salvat B., 1999. Long term variation in mollusk assemblages on a coral reef, Moorea, French Polynesia. *Coral Reefs* 18, 293-296.
- Baron, J., Clavier, J., 1992. Effect of environmental factors on the distribution of the edible bivalves *Atactodea striata*, *Gafrarium tumidum*, and *Anadara scapha* on the coast of New Caledonia (SW Pacific). *Aquatic Living Resources* 5, 107-114.
- Baron, J., Clavier J., and B.A. Thomassin. 1993. Structural and temporal fluctuations of two intertidal seagrass-bed communities in New Caledonia (SW Pacific Ocean). *Marine Biology* 117, 139-144.
- Barton, A.D., and K.S. Casey. 2005. Climatological context for large-scale coral bleaching. *Coral Reefs* 24, 536-554.
- Best, S. B., 1993. At the Halls of the Mountain Kings. Fijian and Samoan Fortifications: Comparison and Analysis. *J. Polynesian Society* 102, 385-447.
- Bird, D.W., and Bliege Bird, R. 1997. Contemporary shellfish gathering strategies among the Meriam of the Torres Strait Islands, Australia: testing predictions of a central place foraging model. *Journal of Archaeological Science* 24: 39-63.
- Bird, D.W., Richardson, J.L., Veth P.M., and A. J. Barham. 2002. Explaining shellfish variability in middens on the Meriam Islands, Torres Strait, Australia. *J. Archaeol. Sci.* 29, 457-469.
- Botkin, S., 1980. Effects of human predation on shellfish populations at Malibu Creek,

- California, in: Earle, T.K., Christenson, A.L. (eds.), *Modeling Change in Prehistoric Subsistence Economies*. New York: Academic Press, pp. 121-139.
- Braje, T.J., Kennett, D.J., Erlandson, J.M., and B.J. Culleton., 2007. Human impacts on nearshore shellfish taxa: a 7,000 year record from Santa Rosa Island, California. *Amer. Antiq.* 72(4), 735-769.
- Broom, J.M., 1982. Analysis of the growth of *Anadara granosa* (L.) (Bivalvia: Arcidae) in natural, artificially seeded, and experimental populations. *Marine Ecological Progress Series* 9, 69-79.
- Broom, M.J., 1985. *The Biology and Culture of Marine Bivalve Molluscs of the genus Anadara*. ICLARM Studies and Reviews 12, Manila.
- Broughton, J.M., 1994. Declines in mammalian foraging efficiency during the late Holocene, San Francisco Bay, California. *J. Anthropol. Archaeol.* 13, 371-401.
- Broughton, J.M., 1995. Resource depression and intensification during the late Holocene, San Francisco Bay, evidence from the Emeryville Shellmound vertebrate assemblage. Doctoral Dissertation, University of Washington, Seattle.
- Broughton, J.M., 1999. *Resource Depression and Intensification During the Late Holocene, San Francisco Bay: Evidence from the Emeryville Shellmound Vertebrate Fauna*. University of California Press, Berkeley.
- Butler, V.L. 2001. Changing fish use on Mangaia, Southern Cook Islands: Resource depression and the prey choice model. *Int. J. Osteoarchaeol.* 11, 88-100.
- Byers, D.A., Broughton, J.M., 2004. Holocene environmental change, artiodactyl abundances, and human hunting strategies in the Great Basin. *Amer. Antiq.* 69, 235-255.
- Cannon, M.D., 2001. Archaeofaunal relative abundance, sample size, and statistical methods. *J. Archaeol. Sci.* 28, 185-195.

- Cannon, M.D., 2003. A model of central place forager prey choice and an application to faunal remains from the Mimbres Valley, New Mexico. *J. Anthropol. Archaeol.* 22, 1-25.
- Cashdan, E. 1992. Spatial Organization and Habitat Use, in: Smith, E.A., Winterhalder, B. (eds.) *Evolutionary Ecology and Human Behavior*. Aldine De Gruyter, New York, pp. 237-268.
- Cernohorsky, W.O., 1972. *Marine Shells of the Pacific Vol. 2*. Pacific Publications, Sydney.
- Charnov, E.L., 1976. Optimal foraging, the marginal value theorem. *Theor. Pop. Bio.* 9, 367-390.
- Claassen, C., 1998. *Shells*. University of Cambridge Press, Cambridge.
- Claassen, C., 2000. Quantifying shell: Comments on Mason, Peterson, and Tiffany. *Amer. Antiqu.* 65, 415-418.
- Clark, G., Anderson, A., 2001. The Pattern of Lapita Settlement in Fiji. *Archaeol. in Oceania* 36,77-88.
- Cobb, K.M., Charles C.D., Cheng, H., Edwards, R.L., 2003. El Niño/Southern Oscillation and tropical Pacific climate during the last millennium. *Nature* 424, 271-276.
- Cochrane, E.E., 2004. Explaining cultural diversity in ancient Fiji: the transmission of ceramic variability. PhD dissertation, University of Hawaii.
- Cochrane, E.E., Neff, H., 2006. Investigating compositional diversity among Fijian ceramics with laser ablation-inductively coupled plasma mass spectrometry (LA-IPC-MS): implications for interaction studies on geologically similar islands. *J. Archaeol. Sci.* 33, 378-390.

- Cochrane, E. E., S. Matararaba, and E. Nakoro. (2007). "Lapita and Later Archaeology of the Malolo and Mamanuca Islands, Fiji." *The Journal of Island and Coastal Archaeology* 2(2):245 - 250.
- Crabbe, M.J.C., Smith D.J., 2005. Sediment impacts on growth rates of *Acropora* and *Porites* corals from fringing reefs of Sulawesi, Indonesia. *Coral Reefs* 24, 437-441.
- Davidson, J.M., Leach B.F., 2001. The strandlooper concept and economic naiveté in: Clark, G., Anderson, A.J., Sorovi-Vunidilo, T., (eds.), *The Archaeology of Lapita Dispersal in Oceania: Papers from the Fourth Lapita Conference, June 2000*. Pandanus Books, Canberra, pp. 115-123.
- de Boer, W.F., Pereira, T., Guissamulom A., 2000. Comparing recent and abandoned shell middens to detect the impact of human exploitation on intertidal ecosystems. *Aquatic Ecology* 34, 287-297.
- de Menocal, P.B., 2001. Cultural responses to climate change during the late Holocene. *Science* 292, 667-672.
- Dickinson, W.R., 2001. Paleoshoreline record of relative Holocene sea levels on Pacific islands. *Earth-Science Reviews* 55,191-234.
- Dickinson, W.R. and R.C. Green. 1998. Geoarchaeological context of Holocene subsidence at the Ferry Berth Lapita site, Mulifanua, Upolu, Samoa. *Geoarchaeol.* 13, 239-263.
- Dickinson, W. R., Burley, D.V., Shutler, R., 1994. Impact of Hydro-Isostatic Holocene Sea-Level Change on the Geologic Context of Archaeological Sites, Northern Ha'apai Group, Kingdom of Tonga, *Geoarchaeol.* 9, 85-111.
- Dickinson, W. R., Burley, D. V., Nunn, P. D., Anderson, A., Hope, G., De Biran, A., Burke, C., Matararaba, S., 1998. Geomorphic and Archaeological Landscapes of the Sigatoka Dunes Site, Viti Levu, Fiji: Interdisciplinary Investigations. *Asian Perspectives* 37, 1-31.

- Dickinson, W. R., Burley, D. V. and Shutler, R., Jr 1999: Holocene palaeoshoreline record in Tonga: geomorphic features and archaeological implications . *J. Coastal Research* 15, 682-700.
- Dunbar, R.B. 2000. Climate variability during the Holocene: an Update. In, *The Way the Wind Blows* edited, by McIntosh, R.J., Tainter, J.A., and S.K. McIntosh, pp. 45-88. Columbia University Press, New York.
- Dunnell, R.C., 1978. Style and function: A fundamental dichotomy. *Amer. Antiq.* 43, 192-202.
- Field, J.S. 2003. *The evolution o Competition and Cooperation in Fijian Prehistory: Archaeological Research in the Sigatoka Valley, Fiji*. PhD. Dissertation. University of Hawaii.
- Field, J.S., 2004. Environmental and climatic considerations: a hypothesis for conflict and the emergence of social complexity in Fijian prehistory. *J. Anthropol. Arch.* 23, 79-99.
- Finney, B. 1985. Anomalous westerlies: El Nino and the colonization of Polynesia. *Amer. Anthropol.* 87, -26
- Fitzpatrick, S.M. 2003. Shellfish assemblages from two limestone quarries in the Palau Islands. *J. Ethnobiology* 23, 101-123.
- Fitzpatrick, S.M., Kataoka, O., 2005. Prehistoric fishing in Palau, Micronesia: evidence from the Northern Rock Islands. *Archaeol. Oceania.* 40,1-13.
- Fletcher, C.H. and A.T. Jones. 1996. Sea-level highstand recorded in Holocene shoreline deposits on Oahu. *J. Sed. Res.* 66, 632-641.
- Folk, R.L., 1980. *Petrology of Sedimentary Rocks*. Hemphill, Austin.
- Gardner, T.A., Cote, I.M., Gill, J.A., Grant, A., Watkinson, A.R., 2003. Long term Region wide declines in Caribbean corals. *Science* 31, 858-960.

- Garpe, K.C., Yahya, S.A.S, Lindahl, U., Ohman, M.C., 2006. Long-term effects of the 1998 coral bleaching event on reef fish assemblages. *Marine Ecology Progress Series* 315: 237-247.
- Gehrels, W.R. 2001. Discussion: Nunn, Patrick D., 1998. Sea-Level changes over the Past 1,000 years in the Pacific. *Journal of Coastal Research*, 14(1), 23-30. *J. Coastal Res.* 17(1), 244-245.
- Glassow, M.A., 2000. Weighing vs. counting shellfish remains: A comment on Mason, Peterson, and Tiffany. *Amer. Antiq.* 65, 407-414.
- Grayson, D., 1984. *Quantitative Zooarchaeology: Topics in the Analysis of Archaeological Faunas*. Academic Press, New York.
- Grayson, D. 2001. The archaeological record of human impacts on animal populations. *J. World Prehis.* 15, 1-68.
- Grayson, D., Delpech, F., 1998. Changing diet breadth in the Early Upper Paleolithic of southwestern France. *J. Archaeol. Sci.* 25, 1119-1129.
- Groube, L.M., 1971. Tonga, Lapita pottery, and Polynesian Origins. *J. Polynesian Society.* 80, 278-316.
- Grossman E.E. Fletcher C.H. and B.M. Richmond. 1998. The Holocene sea-level highstand in the equatorial Pacific: analysis of the insular paleosea-level database *Coral Reefs* 17, 309-327.
- Jackson, M.L., 1973. *Soil Chemical Analysis: Advanced Course*. Englewood Cliffs, New Jersey.
- Jerardino, A., 1997. Changes in shellfish species composition and mean shell size from A late Holocene record of the west coast of Southern Africa. *J. Archaeol. Sci.* 24, 1031-44.
- Kay, A., 1979. *Hawaiian Marine Shells*. Bernice P. Bishop Museum, Honolulu.

- Keegan, W.F., Portell, R.W., Slapcinsky, J., 2003. Changes in invertebrate taxa at two pre-Columbian sites in southwestern Jamaica, A.D. 800-1500. *J. Archaeol. Sci.* 30, 1607-1617.
- Kennett D.J., Kennett, J.P., 2000. Competitive and cooperative responses to climatic instability in coastal Southern California. *Amer. Antiq.* 65, 379-396.
- Kirch, P.V., 1982. The ecology of marine exploitation in prehistoric Hawaii. *Hum. Ecol.* 10, 455-476.
- Kirch, P.V., 1985. Man's role in modifying tropical and subtropical Polynesian ecosystems. *Archaeol. in Oceania* 18, 26-31.
- Kirch, P.V., 1997. Microcosmic Histories: Island Perspectives on Global Change. *Amer. Anthropol.* 99, 30-42.
- Kirch, P.V., Yen, D., 1982. Tikopia: Prehistory and Ecology of a Polynesian Outlier. Bernice P. Bishop Museum, Honolulu.
- Kirch, P.V., Dye, T., 1979. Ethno-archaeology and the development of Polynesian fishing strategies. *J. Polynesian Society* 88, 53-76
- Kumar R., Nunn, P.D., Field J.S., de Brian, A. Human responses to climate change around AD 1300: A case study of the Sigatoka Valley, Viti Levu Island, Fiji. *Quaternary International* 151, 133-143.
- Leach B.F., and J.M. Davidson. 2001. The use of size frequency diagrams to characterize prehistoric fish catches and to assess human impacts on inshore fisheries. *Inter. J. of Osteoarchaeol.* 11,150-162.
- Levin, J., 1970. A literature review of the effects of sand removal on a coral reef community. Department of Ocean and Engineering. University of Hawaii Sea Grant Program(UNIH-SEA GRANT-TR-71-01), Honolulu.

- Linse, A.R., 1992. Is bone safe in a shell midden, in: Stein, J.K. (ed.), *Deciphering a Shell Midden*. Academic Press, New York, pp. 327-347.
- Mannino, M.A., Thomas, K.D., 2001 Intensive Mesolithic exploitation of coastal resources? Evidence from a shell deposit on the Isle of Portland (Southern England) for the impact of human foraging on populations of intertidal rocky shore mollusks. *J. Archaeol. Sci.* 28, 1101-14.
- Mannino, M.A., Thomas, K.D. 2002. Depletion of a resource? The impact of prehistoric human foraging on intertidal mollusk communities and its significance for human settlement mobility and dispersal. *World Archaeol.* 33 (3): 452-74
- Mason, R., M.L. Peterson, and J.A. Tiffany. 1998. Weighing vs. counting: measurement reliability and the California school of midden analysis. *Amer. Antiq.* 63, 303-324.
- McPhaden, M.J. 1999. El Niño: the child prodigy of 1997-1998. *Nature* 398, 559-562.
- Mitrovica, J.X. and W.R. Peltier, 1991. On postglacial geoid subsidence over the equatorial oceans. *J. Geophys. Res.* 96, 20053- 71.
- Morrison, A.E. and T.L. Hunt. (2007) Human impacts to the near-shore environment: A case study from Nu'alolo Kai, Kauai. *Pac. Sci.* 61 (3), 325-345.
- Morrison, A.E. and D.J. Addison, in press. Assessing the role of climate change and human predation on marine resources at the Fatu-ma-Futi site, Tutuila Island, American Samoa: An agent based model. *Archaeol. in Oceania*.
- Nagaoka, L., 2001. Using diversity indices to measure changes in prey choice at the Shag River Mouth site, southern New Zealand. *Int. J. Osteoarchaeol.* 11, 101-11.
- Nagaoka, L., 2002. The Effects of Resource Depression on Foraging Efficiency, Diet Breadth and Patch Choice use in Southern New Zealand. *J. Anthropol. Archaeol.* 21, 419-442.

- Neiman, F., 1995. Stylistic Variation in Evolutionary Perspective: Inferences from Decorative Diversity and Interassemblage Distance in Illinois Woodland Ceramic Assemblages. *Amer. Antiq.* 60, 7-36.
- Nunn, P.D (1991). *Keimami sa vakila na liga na Kalou (Feeling the hand of God): Human and nonhuman impacts on Pacific Island environments*. Occasional Papers of the East-West Environment and Policy and Policy Institute 13. Honolulu: East-West Center.
- Nunn, P.D (1998). Sea level changes over the past 1000 years in the Pacific. *J. Coastal Res.* 14, 23-20.
- Nunn, P.D., 2000a. Environmental catastrophe in the Pacific Islands around A.D. 1300. *Geoarchaeol.* 15, 715-740.
- Nunn, P.D., 2000b. Illuminating sea-level fall around A.D. 1220-1510 (730-440 cal yr BP) in the Pacific Islands: Implications for environmental change and cultural transformation. *New Zealand Geographer* 56, 4-12.
- Nunn, P.D., Britton, M.R., 2001. Human-environment relationships in the Pacific Islands around A.D. 1300. *Environment and History* 7, 3-22.
- O'Connell, J. and J. Allen. 1995. Human Reactions to the Pleistocene-Holocene Transition in Greater Australia: a Summary. *Antiq.* 69, 855-862.
- Pathansali D., Soong, M.K., 1958. Some aspects of cockle (*Anadara granosa* L) culture in Malaya. *Proc. Indo. Pac. Fish Council* 8, 26-31.
- Patel, S. and B. Patel. Effect of environmental parameters on lysosomal marker enzymes in the tropical blood clam *Anadara granosa*. *Marine Biology* 85, 245-252.
- Pearl, F.B. (2004) The chronology of mountain settlements on Tutuila, American Samoa. *J. Polynesian Society* 113, 331-338.
- Pirazzoli, P.A., and L.F. Montaggioni. 1988. Holocene sea-level changes in French Polynesia. *Paleogeography, Paleoclimatology, and Paleoecology* 68, 153-175.

- Raab, L.M., 1992. An optimal foraging analysis of prehistoric shellfish collecting on San Clemente Island, California. *J. Ethnobiol.* 12: 63-80.
- Raab, L.M., Larson, D.O., 1997. Medieval Climatic Anomaly and punctuated cultural evolution in coastal southern California. *Amer. Antiq.* 62, 319-336.
- Raiswell, R., 2001. Defining the burial environment in: Brothwell, D.R., Pollard, A.M. (eds), *Handbook of Archaeological Science*. Willey and Sons, New York.
- Reyes-Bonilla, R., Carriquiry, J.D., Leyete-Morales, G.E., Cupul-Magana, A.L. 2002. The effects of the El Nino-Southern Oscillation and the anti-El Nino event (1997-1999) on the coral reefs of the western coast of Mexico. *Coral Reefs* 21, 368-372.
- Richerson, P.J., Boyd, R., Bettinger, R.L., 2001. Was agriculture impossible during the Pleistocene but mandatory during the Holocene? A climate change hypothesis. *Amer. Antiq.* 66, 387-411.
- Rolett, B.V., 1989. Hanamiai: Changing subsistence and ecology in the prehistory of Tahuata, (Marquesas Islands, French Polynesia). PhD. Dissertation, Yale.
- Sand, C. 2002. Creations and transformations of Prehistoric Landscapes in New Caledonia, the southern most Melanesian Islands, in: Ladefoged, T.N. Graves, M.W. (eds.), *Pacific Landscapes: Archaeological Approaches*. Easter Island Foundation. Bearsville Press, Los Osos, pp. 11-34.
- Scudder, S., 2001. Evidence of Sea Level Rise at the Early Ostionan Coralie Site (GT-3), c. AD 700, Grand Turk, Turks and Caicos Islands. *J. Archaeol. Sci.* 28, 1221-1233.
- Spennemann, D.H.R., 1987. Availability of shellfish resources on Prehistoric Tongatapu, Tonga: effects of human predation and changing environment. *Archaeol. Oceania* 22, 81-96.

- Spriggs, M., 1985. Prehistoric human induced landscape enhancement in the Pacific: Examples and implications, in: Farrington, I. (ed.), *Prehistoric Intensive Agriculture in the Pacific. Part 1. British Archaeological Reports*, Oxford. pp. 409-434.
- Spriggs, M. 1997. Landscape catastrophe and landscape enhancement: Are either or both true in the Pacific? in: Kirch, P.V., Hunt, T.L. (eds.), *Historical Ecology in the Pacific Islands: Prehistoric Environmental and Landscape Change*. Yale University Press, New Haven, pp. 80-104.
- Stephens, D.W. Krebs, J.R., 1986. *Foraging Theory*. Princeton University Press, Princeton.
- Stein, J.K., 1992. Sediment analysis of the British Camp Shell Midden in: Stein, J.K. (ed.), *Deciphering a Shell Midden*. Academic Press, New York, pp. 135-162.
- Swadling P., 1976. Changes in induced by human predation in prehistoric shellfish populations. *Mankind Quarterly* 10: 156-62.
- Swadling P., 1986. Lapita shellfishing: Evidence from sites in the Reef/Santa Cruz Group, Southeast Solomons, in: Anderson, A. (ed.), *Traditional Fishing in the Pacific*. Bernice P. Bishop museum, Honolulu, pp. 137-148.
- Szabó, K. 2001. The Reef, the Beach, and the Rocks: An Environmental Analysis of Mollusc Remains from Natunuku, Viti Levu, Fiji in: Clark, G., Anderson, A.J., Sorovi-Vunidilo, T. (eds.), *The Archaeology of Lapita Dispersal in Oceania: Papers from the Fourth Lapita Conference, June 2000*. Pandanus Books, Canberra, pp. 159-166.
- Terry J.P., and R. Raj. (1998). Hydrological drought in western Fiji and the contribution of tropical cyclones. Pp. 73-85. In, J.P. Terry (ed). *Climate and Environmental Change in the Pacific*. School of Social and Economic Development. University of the South Pacific, Suva, Fiji.

- Terry J.P., Raj R., and R.A. Kotaschuk (2001). Links between the southern oscillation index and hydrologic hazards on a tropical Pacific Island. *Pac. Sci.* 55 (3), 275-283.
- Toral-Barza L., and E.D. Gomez. 1985. Reproductive cycle of the cockle *Anadara antiquata* L. in Calatagan, Batangas, Philipines. *J. Coastal Research* 1, 241-245.
- Wilkinson, C.R., 2000. Status of coral reefs of the world: 2000. Global coral reef monitoring network and Australian Institute of Marine Science, Townsville, Australia.
- Wilkinson, C.R., Linden, O., Ceasar, H., Hogdson, G., Rubens, J., Strong, A.E.,1999. Ecological and socioeconomic impacts of 1998 coral mortality in the Indian Ocean: An ENSO impact and a warning of future change? *Ambio* 28: 188-196.
- Zar, J.H., 1996. *Biostatistical Analysis*. Prentice Hall, Upper Saddle River, New Jersey.

Figure Captions for 'Shellfish Use at the Natia Beach Site' by Morrison and Cochrane

Figure 1. Western Fiji showing Nacula Island and the Natia Beach site. Island names are italicized. Island groups are in plain font.

Figure 2. Natia Beach Site, view to southwest. Excavations placed on the coastal flat behind the beach to the right of the small headland. Nacula village is to the left of the headland. White line shows approximate location of Transect A.

Figure 3. Natia Beach, Transect A showing location of Test Units 4 and 5. Top of figure shows plan view and bottom shows profile.

Figure 4. Excavation Profiles for Test Units 4 and 5 at Natia Beach.

Figure 5. Transect B elevation profile with subsurface core profiles (core width not to scale). Transect B is 20 m east and parallel to transect A (see figures 2 and 3).

Figure 6. Plot of Large Abundance Index for large vs. small bodied mollusks in test units 4 and 5 at Natia Beach (Y1-15).

Figure 7. Plot of density (MNI) per 1 meter³ excavation volume per zone.

Figure 8. Box plots describing size of *Atactodea striata* by Analytical Zone, Test Units 4 and 5, Natia Beach Site (Y1-15).

Figure 9. Box plots describing size of *Anadara antiquata* by Analytical Zone, Test Units 4 and 5, Natia Beach Site (Y1-15).

Figure 10. Plot of *Atactodea* and *Gafrarium* Abundance Index at Natia Beach (Y1-15).

Table 1. Relationship between Excavation Levels, Strata, and Analytic Zones in Test Units 4 and 5, Natia Beach Site (Y1-15)

Excavation Level	Stratum	Analytic Unit	cm below surface	Associated Date
Unit 4 Lvl. 1-6 Unit 5 Lvl. 1-6	I	Zone A	0-60	--
Unit 4 Lvl. 7-8 Unit 5 Lvl. 7-8	II	Zone B	60-80	710 - 590 cal. BP at 2 σ (AA-60256)
Unit 4 Lvl. 9-10 Unit 5 Lvl. 9-10	III	Zone C	80-100	--
Unit 4 Lvl. 11-12	III	Zone D	100-120	--
Unit 4 Lvl. 13-19	IV	Zone E	120-190	2380 - 2170 cal. BP at 2 σ (AA-60255)

<i>Tellina palatum</i>	2.5	1	1	8.0	2	11	21.5	5	15	18.1	2	14	48.2	5	12
<i>Tellina remies</i>	--	--	--	--	--	--	13.1	1	5	--	--	--	--	--	--
<i>Thais hippo</i>	--	--	--	22.9	1	1	25.0	2	2	4.8	1	2	--	--	--
<i>Thais sp.</i>	11.8	1	1	--	--	--	--	--	--	--	--	--	11.5	4	4
<i>Thais tuberosa</i>	--	--	--	39.0	1	1	12.7	1	1	--	--	--	30.6	1	1
<i>Trachycaridum sp.</i>	--	--	--	--	--	--	3.8	2	2	--	--	--	--	--	--
<i>Tridacna crocea</i>	--	--	--	125.7	4	8	13.7	2	2	25.8	1	1	9.8	3	2
<i>Tridacna maxima</i>	178.5	2	3	--	--	--	--	--	--	--	--	--	--	--	--
<i>Tridacna sp.</i>	--	--	--	49.0	1	14	--	--	--	--	--	--	--	--	--
<i>Trochus niloticus</i>	220.6	7	11	1102.3	27	59	2561.4	37	129	675.6	19	64	798	28	91
<i>Trochus sp.</i>	--	--	--	22.1	7	19	--	--	--	34.6	4	7	43.0	7	18
<i>Turbo cinereus</i>	65.2	21	27	342.7	175	267	795.3	359	432	464.4	224	242	287.42	126	145
<i>Turbo crassus</i>	4.0	1	1	269.6	6	10	1111.2	27	127	414.4	7	30	588.2	20	65
<i>Turbo sp.</i>	80.8	8	23	348.3	9	59	--	--	--	363.2	4	49	108.6	5	36
Total	1091.5	109	152	4737.28	822	1513	7865.4	1183	1949	3532.7	572	976	3685.52	512	941

Table 3. Relationship between weight and MNI across excavation levels for seven of the most prevalent taxa at the Natia Beach Site (Y1-15).

Species	r_2	significance	n of excavation levels
<i>Anadara antiquata</i>	0.915	0.000	21
<i>Gafrarium tumidum</i>	0.953	0.000	19
<i>Nerita sp.</i>	0.993	0.000	23
<i>Planaxis sulcatus</i>	0.919	0.000	18
<i>Trochus niloticus</i>	0.902	0.000	20
<i>Turbo cinereus</i>	0.994	0.000	23
<i>Turbo crassus</i>	0.862	0.000	23

Table 4. Fragmentation for seven of the most prevalent taxa at the Natia Beach Site (Y1-15). Fragmentation is calculated as NISP/MNI.

Species	Zone A	Zone B	Zone C	Zone D	Zone E
<i>Anadara antiquata</i>	4.55	5.42	3.74	3.63	2.73
<i>Gafrarium tumidum</i>	1.0	2.22	2.0	2.0	1.47
<i>Nerita sp.</i>	1.0	1.3	1.18	1.15	1.28
<i>Planaxis sulcatus</i>	1.0	1.0	1.0	1.01	1.0
<i>Trochus niloticus</i>	1.67	2.19	3.49	3.37	3.25
<i>Turbo cinereus</i>	1.39	1.53	1.2	1.1	1.15
<i>Turbo crassus</i>	3.14	4.6	4.7	7.18	3.8
Entire assemblage	1.43	1.84	1.65	1.71	1.84

Table 5. Large Abundance Index and Evenness analysis by zone, Natia Beach Site (Y1-15).

Zone	Statistic	
	Large Abundance Index	Shannon's Evenness Index
A	0.236	0.809
B	0.105	0.641
C	0.127	0.640
D	0.114	0.614
E	0.237	0.719

Table 6. Sediment Characteristics for Samples taken from Test Unit 4, Natia Beach Site (Y1-15)

Zone	Layer	% Sand	% Silt	% Clay	pH	Colour	Soil Texture Class
A	Ia	0	69.66	30.34	7.72	10 YR 3/2	Silty clay loam; strong columnar and blocky
A	I	0	58.18	41.82	7.70	10 YR 3/2	Silty clay; strong columnar
B	II	49.18	31.36	19.46	7.94	7.5 YR 3/2	Sandy loam; structureless
C, D	III	76.56	10.28	13.16	8.01	10 YR 3/2	Loamy sand; structureless
E	IV	77.90	18.64	3.46	8.17	10 YR	Sand; structureless

Table 7. Particle size distribution by % of total weight from Test Unit 4, Natia Beach Site (Y1-15).

Zone	Layer	Particle Size Classes (mm)											
		4	2	1	0.5	0.25	0.125	0.625	0.0312	0.0156	0.0078	0.0039	<
A	Ia	0	0	0	0	0	0	0	24.15	16.10	16.10	13.31	30.34
A	I	0	0	0	0	0	0	0	14.24	11.7	20.12	12.12	41.82
B	II	0	2.05	3.12	8.80	14.5	13.8	6.91	9.30	4.76	8.65	8.65	19.46
C,D	III	1.95	1.33	5.89	17.46	20.23	15.55	7.35	6.80	1.88	5.82	2.58	13.16
E	IV	2.43	1.72	5.54	13.62	18.06	15.91	6.39	14.23	4.87	3.94	9.74	3.55

Table 8. Abundance Indices for *Atactodea-Gafrarium* by zone, Natia Beach Site, (Y1-15).

Statistic	
Zone	<i>Atactodea- Gafrarium</i> Abundance Index
A	0.028
B	0.192
C	0.239
D	0.18
E	0.236

Figure1
[Click here to download high resolution image](#)

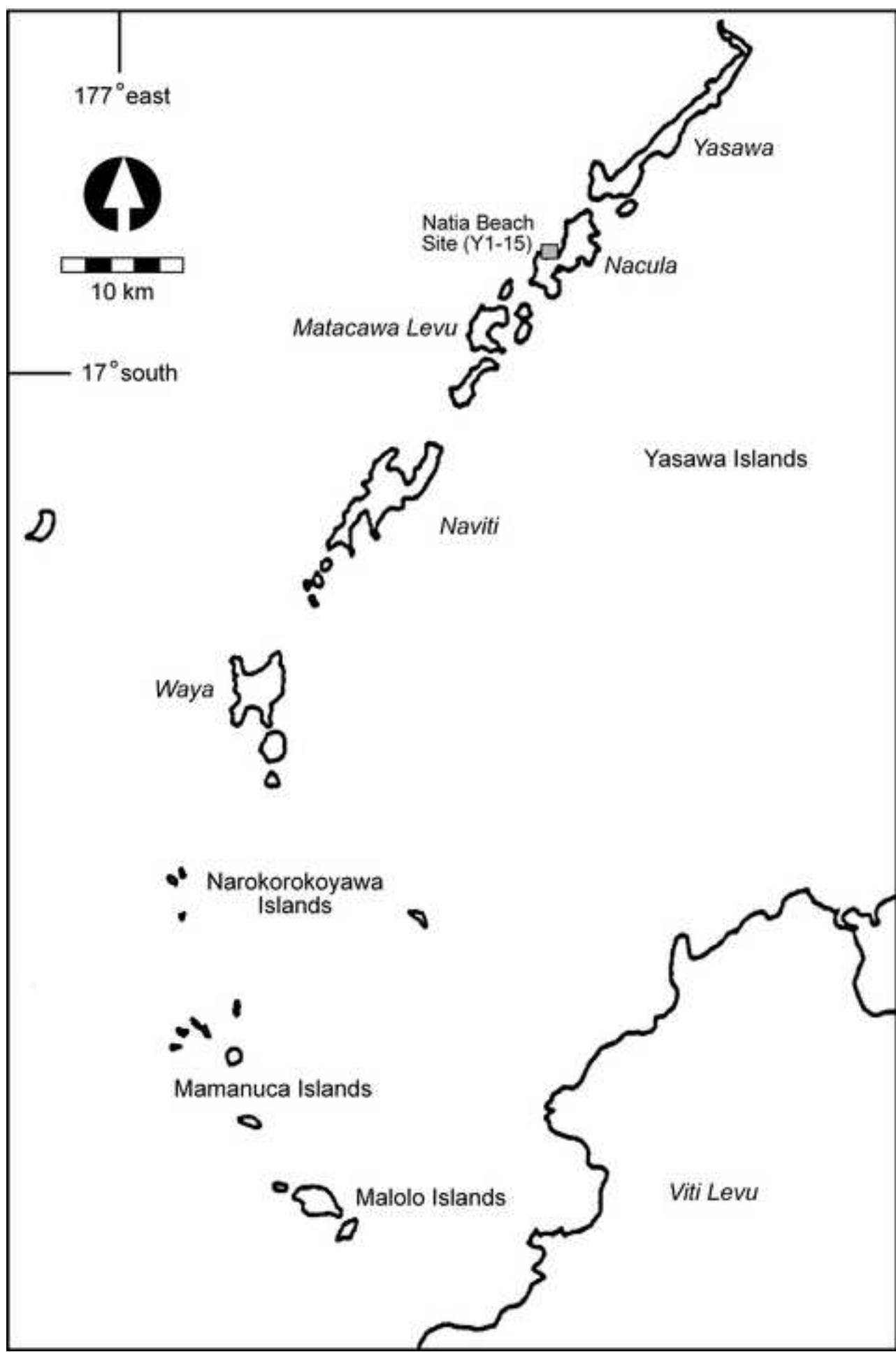


Figure2

[Click here to download high resolution image](#)



Figure 3

[Click here to download high resolution image](#)

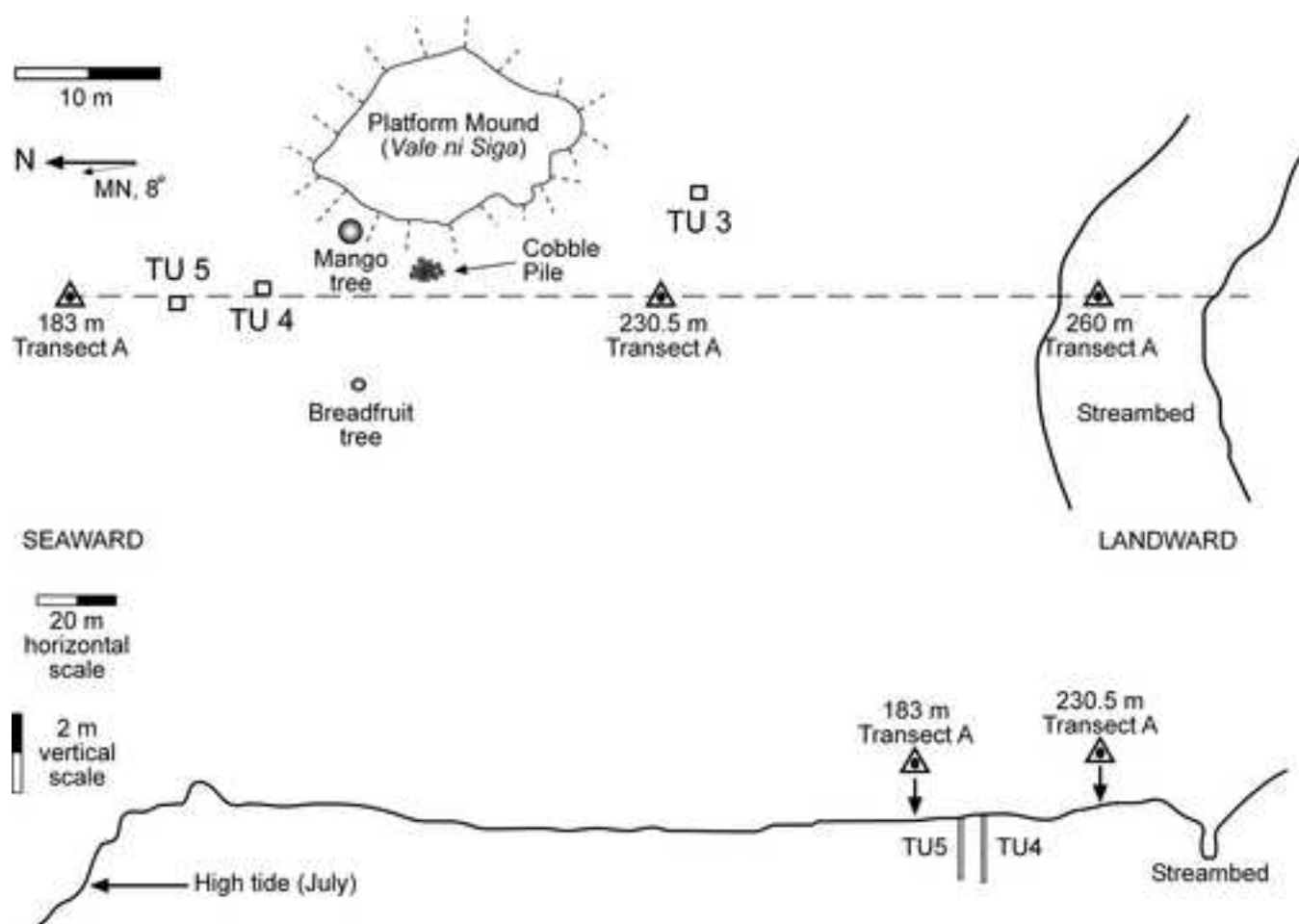
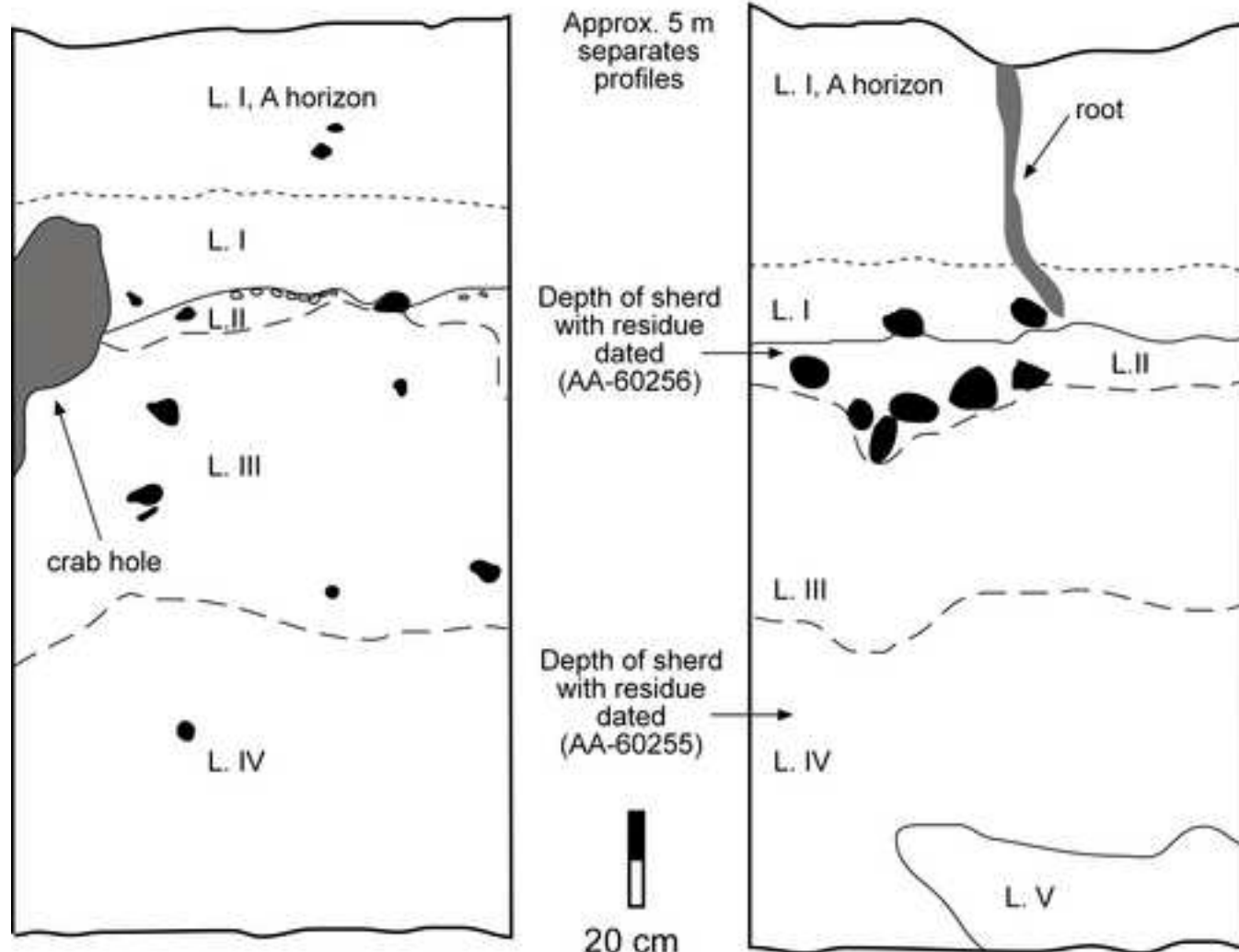


Figure 4

[Click here to download high resolution image](#)

Test Unit 4, West Face

Test Unit 5, West Face



Rock

Shell

Diffuse Boundary (> 15 cm)

Clear Boundary (2.5-7.5 cm)

Abrupt Boundary (1 mm - 2.5 cm)

- L. I, A: clay loam, strong columnar and blocky, <5% subangular pebbles, 10YR 3/2
- L. I: silty clay, strong columnar, 10YR 3/2
- L. II: sandy clay loam, structureless, abundant shell, 7.5YR 3/2
- L. III: loamy sand, structureless, 10YR 3/2
- L. IV: sand, structureless, 7.5YR 4/1 (lower boundary unexcavated)
- L. V: lithified sand with silt inclusions (unexcavated)

Figure5
[Click here to download high resolution image](#)

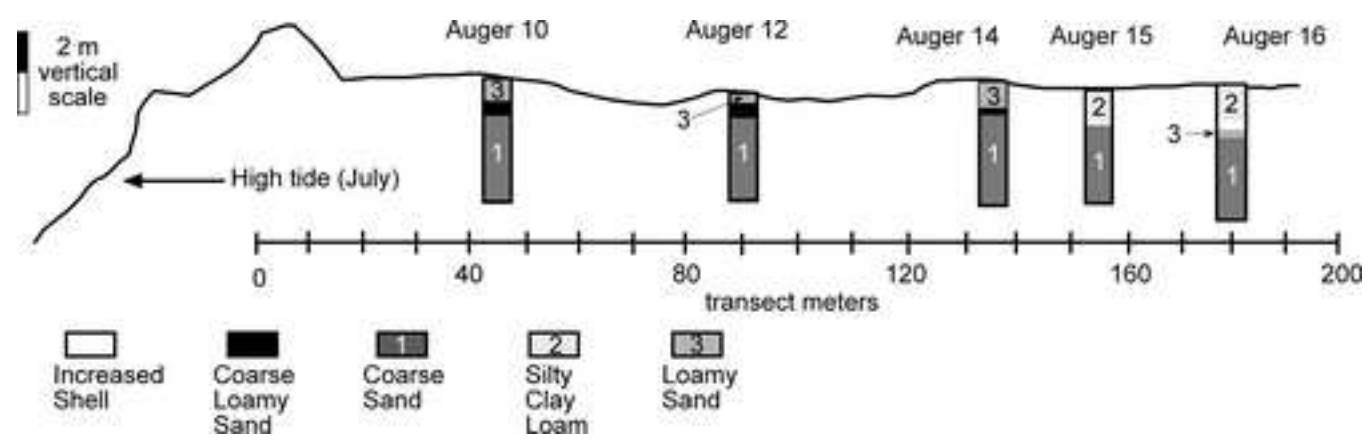


Figure6
[Click here to download high resolution image](#)

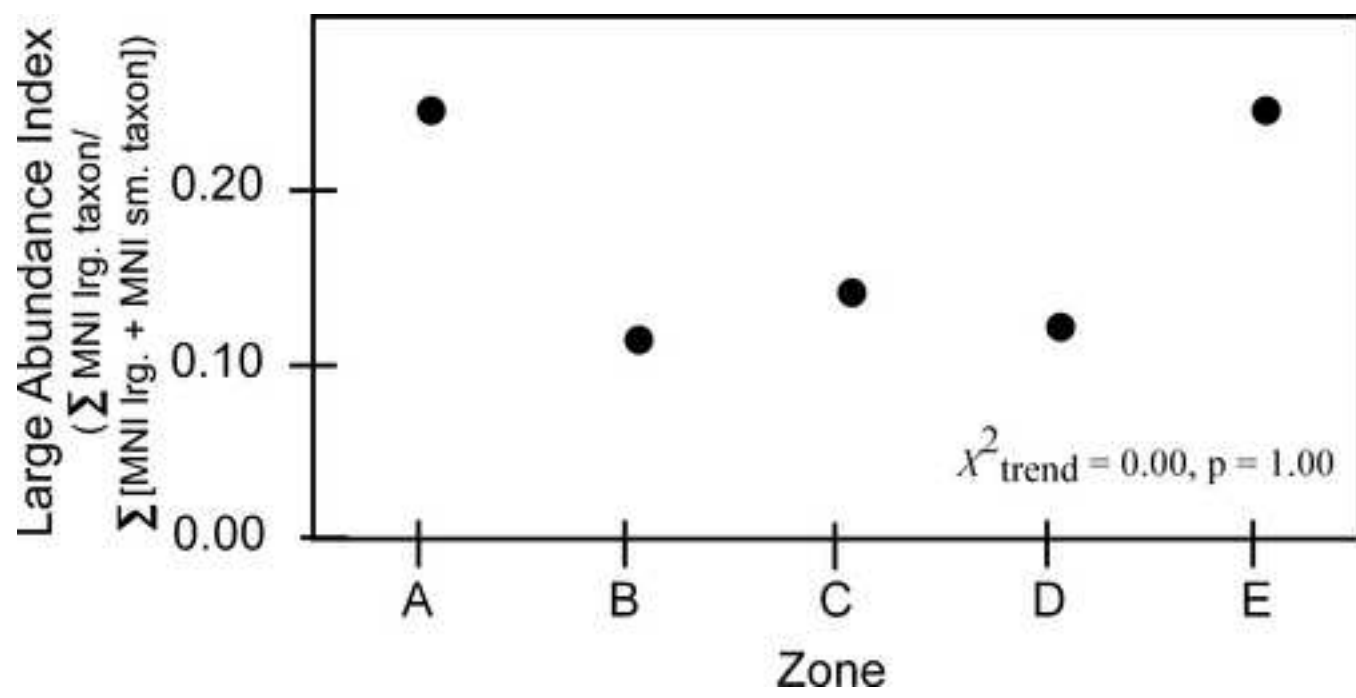


Figure7

[Click here to download high resolution image](#)

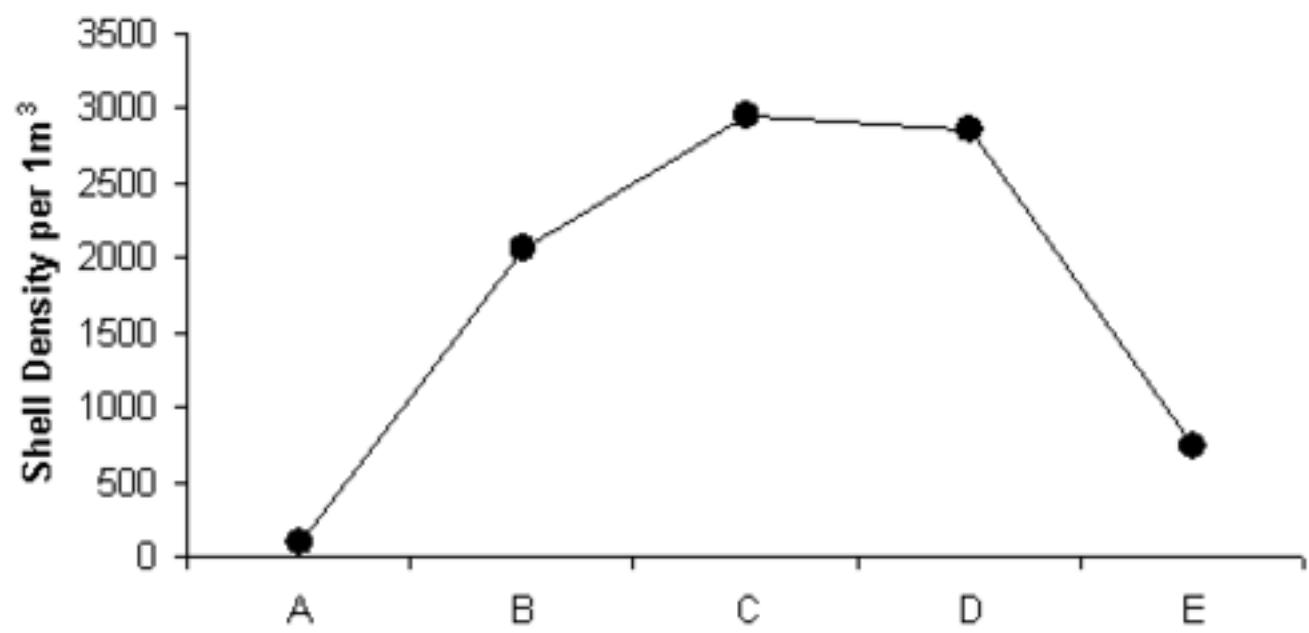


Figure8
[Click here to download high resolution image](#)

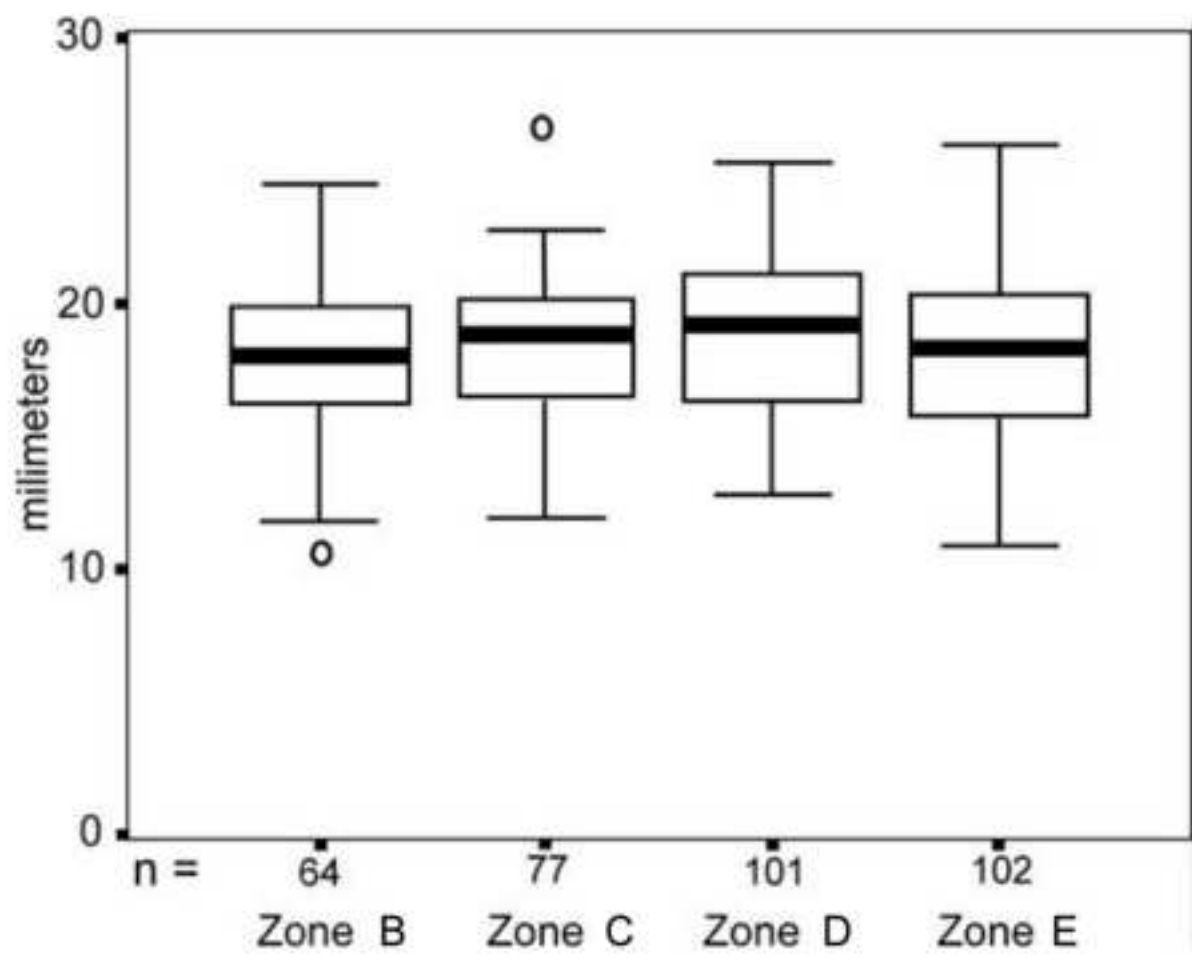


Figure9

[Click here to download high resolution image](#)

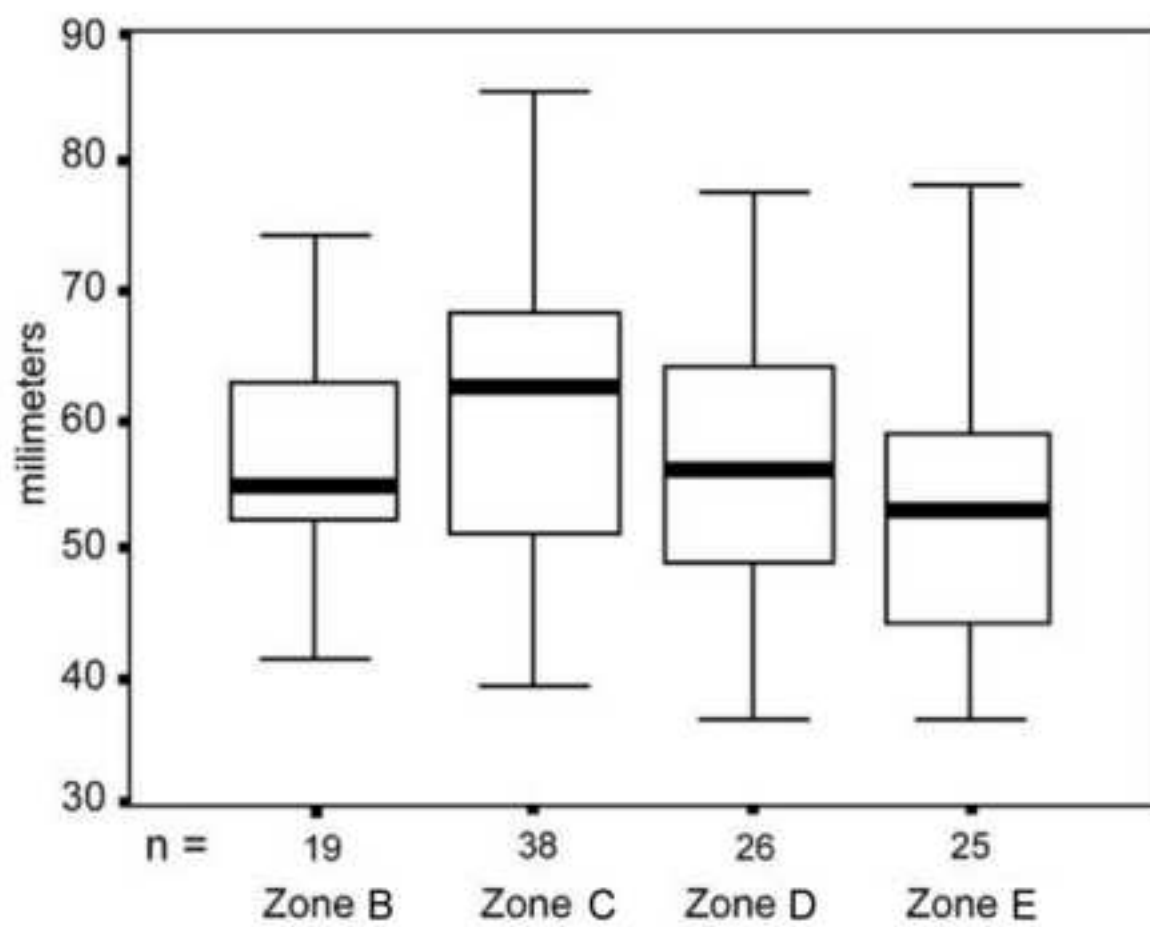


Figure10
[Click here to download high resolution image](#)

