

**The Allotment Movement in North-East Greater
London 1900-2010: a case study of the supply,
demand and culture of urban allotments**

Volume 2

Appendices A – F

Appendices 1- 32

**A Thesis Submitted to University College London
For the Degree of Doctor of Philosophy**

Lesley Acton

**Institute of Archaeology
University College London**

October 2011

Table of Contents

Appendix A	Abbreviations and Acronyms
Appendix B	Notes on Maps, Measurements, Monetary Values, Compulsory Purchase Orders and Compulsory Hiring Orders
Appendix C	Personal Communicants
Appendix D	Iddison's Vegetable Crop 2007
Appendix E	Vegetables and Fruit mentioned by the Ilford Saturday Post 1919
Appendix F	Ilford/Redbridge's Members of Parliament and Their Attitudes Towards Allotments
Appendix 1	Ilford Allotment Sites 1900 – 1949
Appendix 2	England: Number of Allotments 1922; Ratio of Allotments:Households (1914 - 1918)
Appendix 3	Ilford Parks' Allotments 1939 – 1946
Appendix 4	London County Council Parks' Allotments 1941-1948
Appendix 5	Ilford Allotment Site Inspections 1945 - 1949
Appendix 6	Ilford Allotment Site Inspections 1950 - 1958
Appendix 7	England: Number of Allotments per 1,000 population 1948
Appendix 8	Ilford: Allotment Acreage 1949 - 1959; Wanstead & Woodford 1949 – 1961
Appendix 9	National Data 1952 - 1961
Appendix 10	Ilford Site Inspections 1960 – 1964
Appendix 11	Redbridge Society Allotments 1965
Appendix 12	Redbridge Council Allotments 1965
Appendix 13	Seven Kings & Goodmayes Allotment Society Membership 1960 - 1990
Appendix 14	Redbridge Allotment Site Data 1972
Appendix 15	Redbridge Unitary Development Plan Allotment Data 1987 - 1991
Appendix 16	Redbridge Site Data 1987
Appendix 17	Redbridge Plot Vacancies 1991
Appendix 18	England: Plots per 1000 Households 1991
Appendix 19	Redbridge Allotment Data 1999

Appendix 20	Redbridge Allotment Occupancy Data 2007
Appendix 21	Redbridge Allotment Occupancy and Cultivation Data 2008
Appendix 22	Redbridge Allotment Occupancy and Cultivation Data 2009
Appendix 23	London Allotments 2006
Appendix 24	National Allotment Waiting List Survey Data 2009
Appendix 25	National Allotment Waiting List Survey Data 2010
Appendix 26	National Data Waiting List Comparisons 2009 & 2010
Appendix 27	Ordnance Survey Maps Ilford & Surrounding Areas 1919
Appendix 28	Ordnance Survey Maps Ilford & Surrounding Areas 1939
Appendix 29	Plot Holder Data 1911
Appendix 30	Plot Holder and Neighbour Occupation 1911
Appendix 31	Plot Holder Data 1982 - 1989
Appendix 32	England: Population Density per Square Mile 1891 - 2000

Appendix A

Abbreviations and Acronyms

AAC	Allotments Advisory Committee
AGM	Annual General Meeting
AOS	Agricultural Organization Society
AOS&SH	Allotments Organization Society and Small Holders Limited
ARP	Air Raid Precautions
BAF	Board of Agriculture and Fisheries
BBC	British Broadcasting Corporation
BL	British Library
BLA	Barley Lane Allotments Fertility Association
BME	Black and Minority Ethnic
BTC	British Transport Commission
CHDSS	Chadwell Heath and District Smallholding Society
CHO	Compulsory Hire Order
CLO	Cultivation of Lands Order
CM	Council Minutes (specifically Ilford Council)
CPO	Compulsory Purchase Order
DCA	Departmental Committee on Allotments
DCLG	Department of Communities and Local Government
DFV	Dig for Victory
DOE	Department of the Environment
DORA	Defence of the Realm Acts
ECT&SER	The Eastern Counties Times and South Essex Recorder
FACHRS	Family and Community Historical Research Society
FOE	Friends of the Earth
GPC	General Purposes Committee
GSKAS*	Goodmayes and Seven Kings Allotment Society
HQ	Headquarters
IAS	Ilford Allotment Society

IDHAO	Iford District Horticultural and Allotment Organisations
IMM	Iford Men's Meeting
IPSA	Industrial and Provident Societies Acts
IWM	Imperial War Museum
LARG	London Association of Recreational Gardeners
LCC (L.C.C.)	London County Council
LFS	Labourer's Friend Society
LMA	London Metropolitan Archive
LSA	Land Settlement Association
MAF	Ministry of Agriculture and Fisheries
MAFF	Ministry of Agriculture, Fisheries and Food
MOH	Ministry of Health
MOL	Minister of Land
MP	Member of Parliament
NA	National Archives
NAGS	National Allotments and Garden Society
NAJ	National Allotments Journal
NGO	Non Governmental Organisation
NHAHA	North Hainault Allotment Holders' Association and Protection Society
NSLG	National Society of Leisure Gardeners
NSALG	National Society of Allotment and Leisure Gardeners
NUAH	National Union of Allotment Holders
OAP	Old Age Pensioners
OS	Ordnance Survey
PDSA	People's Dispensary for Sick Animals
PLA	Port of London Authority
RLA	Roding Lane Association
RRHS	Roding and Redbridge Horticultural Society
SHL	Starch House Lane (allotment site)
SKDAS*	Seven Kings, District Allotment Society
SKGDAS*	Seven Kings and Goodmayes District Allotment Society
SKGHS*	Seven Kings and Goodmayes Horticultural Society
SKGAS*	Seven Kings and Goodmayes Allotment Society

UDP	Unitary Development Plan
UNDP	United Nations Development Programme
UNICEF	United Nations Children's Fund
UNPF	United Nations Population Fund
WDHS	Woodford and District Horticultural Society
WFP	World Food Programme
WW	World War

Note * GSKAS, SKDASS, SKGDAS, SKGHS, and SKGAS

Virtually nothing is known about GSKAS, SKDASS, SKGDAS, and SKGHS. It is possible that they were the same society referred to by variant names. However, given the number of clubs and societies in Ilford at the beginning of the twentieth century, they may well have been separate societies. SKGHS was a horticultural society, which claimed to have been the first society in the area to procure allotments for its members, while SKGDAS claims it was the precursor to the current SKGAS (SKGAS AGM Minutes, 1930, 8). Perhaps, therefore, SKGHS was the forerunner of SKGDAS, or SKGDAS was the allotments section of SKGHS.

Appendix B

Notes on Maps, Measurements, Monetary Values, Compulsory Purchase Orders and Compulsory Hiring Orders

Ordnance Survey Maps

The ordnance survey map editions of 1863, 1919, 1939, 1951 and 1968 have been used to help plot allotment sites and collect data on the size and location of sites, within the case study area. The allotments, as depicted on the OS maps of 1919 and 1939, are detailed in appendices 27 and 28. However, 'there can sometimes be a ten or twenty-year gap between the date of survey and date of publication' (Hindle 1998, 119). Furthermore, the survey date may relate to the date the manuscript was ready for publication, the field survey having taken place up to three years earlier (Hindle 1998, 121). Thus, although ordnance survey maps have been an invaluable source of data, it should be noted that they are a 'snapshot,' that is, they offer data at specific points in time. Sites may well have been established and decommissioned between surveys. Furthermore, because of the discrepancies in surveys and publication dates, maps cannot be relied upon to date allotment sites precisely.

Units of Measurements

All units given in this thesis are quoted as they were in the original documents.

Measurements are reported as either imperial measurements, that is, whole numbers and fractions (for example, 7½) or as decimal measurements (for example, 7.5). By about the middle of twentieth century, the decimal system was the more commonly used system of measurement in the UK.

Land measurements are reported in acres (a.), rods (r.) and sometimes poles (p.), which are the same as rods. However, Ilford has sometimes measured land using both rod and poles, with no explanation for the apparent redundancy.

Allotment plots were traditionally measured in rods (r.), one rod being 5.03 meters or 5.5 yards. There are 160 square rods in one acre (0.4 hectares). Thus, there are about sixteen ten rod plots per acre. At the beginning of the twentieth century, many allotment plots in Ilford were twenty rods, although as demand increased, ten rod plots became the more common size.

Monetary Values and the Cost of an Allotment Plot

Monetary value is given in pre-decimal pounds (£), shillings (s.) pence (d.) halfpence ($\frac{1}{2}$) and farthings ($\frac{1}{4}$). (Britain changed to a decimal system of currency on 15th February 1971 (www.nationalarchives.gov.uk). There were four farthings or two halfpennies to one penny, twelve pennies to one shilling, and twenty shillings to one pound. A guinea is one pound one shilling (£1 1s.). During the first quarter of the twentieth century, the average rent of an allotment plot was more or less static at ten shillings (10s.) a year for a twenty-rod plot.

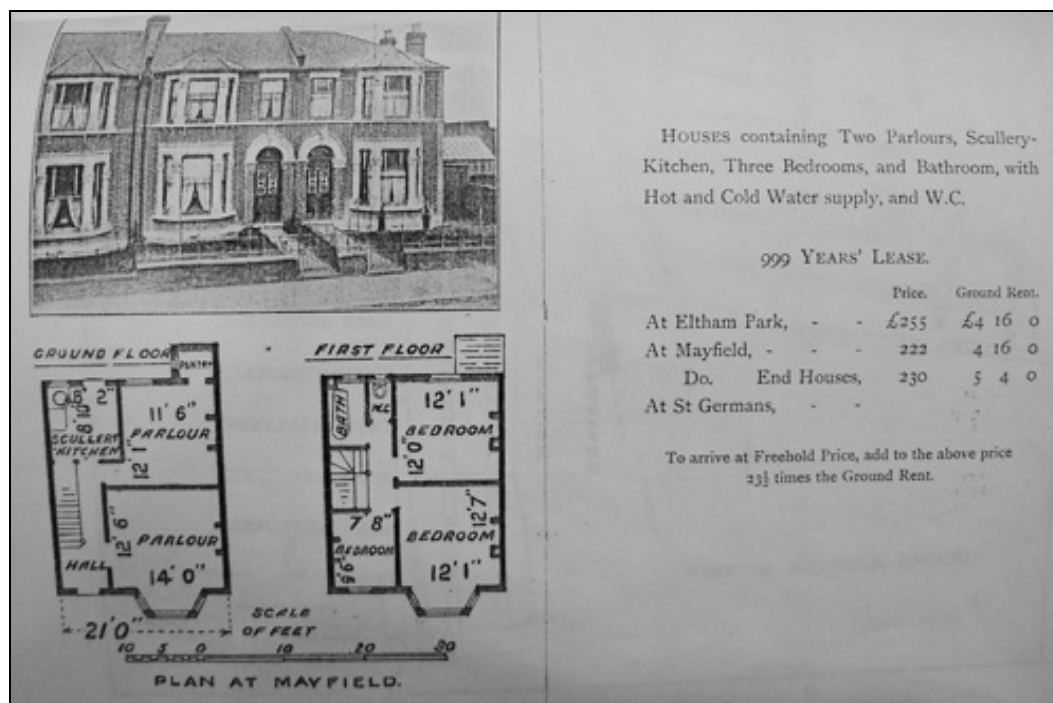


Figure 1 The Corbett properties
(Reproduced from The Corbett Estates 1908, 22-23.)

To give an idea of how much ten shillings was worth, in 1908, a new three-bedroom house in on the Mayfield Estate (Figure 1) (Goodmayes) could be purchased (freehold) for a little over £300 (pre-decimal).

Thus, allotment rent was approximately 0.167 per cent of the cost of a new house in the Ilford area. Today, the same houses are for sale for about £300,000. Rents for Redbridge allotment plots in 2010 are £69 per ten rod, £35 per five rod and £17.50 for a 2.5 rod plot per year, with concessions for over 60s, the disabled, and unemployed (L Bird, pers. comm., 28/4/2010). Therefore, the full cost of an allotment plot (£69) in 2010, at 0.023 per cent of that same house, is nowhere near as significant as it was at the beginning of the twentieth century. In fact, by that calculation, the cost of plot today should be about £500 per annum

Compulsory Purchase Orders and Compulsory Hiring Orders

Councils are under an obligation to provide land for allotments where demand exists (see Small Holdings and Allotments Acts 1907 & 1908, below) and let it at rent that does not incur a loss for that council, but is considered a rent which 'a tenant may reasonably expect to pay' (Allotment Act 1950, s.10). Where it was not possible to make such provision because the owners were not willing to let, or because the land had prospective building value, for example (*Allotments and Gardens* December 1920, 197), then a council was empowered to exercise a compulsory purchase or a compulsory hiring order. Ilford chose to use its compulsory purchase/hire powers at various times during the earlier part of the twentieth century.

The compulsory hiring order had:

been specially framed and adapted to meet those cases where land has a present or prospective building value. These powers enable councils to obtain a perpetual tenancy of land at a fair rent without regard to any value which the land may possess for building, mining or other industrial purposes, but subject to the landlord's right of resumption when he requires the land in good faith for such purposes. More-over the rent cannot be raised against the council in consequence of their own improvements (Mitchell 1922, 18).

The minimum period for compulsory hiring was 14 years, and the maximum 35 years, with power to renew the hiring for similar periods (NAJ August 1929, 5). Where the rent for the land could not be agreed upon by the parties, it was determined by an arbitrator, who had to consider the rent (if any) at which the land had been let, the annual rateable or income-tax value, and any loss caused to the owner by the hiring (*Allotments and Gardens* December 1920, 197).

Paul Clayden, author of *The Law of Allotments* (2008), suggested another reason for compulsorily hiring land could have been in order to release possession on short notice, thus having greater flexibility than a lease or purchase (P. Clayden *pers. comm.*, 10/1/10). Although, he said:

I have never in my 40 years advising parish councils come across a case of compulsory hiring. My belief is that this procedure is obsolete and has probably not been used since World War 2 (P. Clayden *pers. comm.*, 10/1/10).

However, Bryn Pugh, legal consultant to NSALG, told me that in his experience, compulsory hiring was alive and well. At the time of our conversation, he was advising three different local authorities who were in the process of compulsorily hiring land, although it was not possible to release details due to data protection (B Pugh, *pers. comm.*, 1/4/2010).

Appendix C

Personal Communicants

Name	Position
Anne	Plot secretary of NHAHA'S Fullwell Avenue South allotments
Audrey	Interviewee, age 80
Carol Alexander	Plot Holder, Essex
Roger Backhouse	Vice-Chair of SKGAS
Robert Biel	UCL Development Planning Unit, Talk 'Rethinking Food Security' given at UCL Food Junctions event, May 2010
Lee Bird	Allotments Officer, Redbridge Council
Jeremy Burchardt	Lecturer, University of Reading
Jill Chance	Plot Holder, Wolverhampton
Paul Clayden	Solicitor, author of <i>The Law of Allotments</i> , and correspondent
Ken Coe	Former Chair of NHAHA and plot holder at Forest Farm
Prue Coleman	Plot holder at Compton Road, Wolverhampton
'Dom'	Plot holder at Chigwell Road allotment site
Ian Dowling	Head of Ilford/Redbridge archive and local historian
Laura Dunbar	Plot Holder at Berryfield Allotments, Carnoustie
Teresa Elliott	Plot Holder, Cheshire
R Farrell	Correspondent, Bournville, Birmingham, age 83
Joan Fern	Interviewee, Gressenhall Museum, Norfolk
Gerard Greene	Museum manager, Redbridge Museum
John Harrison	Owner of www.allotment.org.uk , writer and correspondent
'Hermant'	Plot holder at Chigwell Road allotment site
Nathan Hillman	Interviewee, age 82
Peter Horrocks	Scottish & North of England representative for NSALG
Glenda Howieson	Works for South African organisation, Phakamisa, to provide support, training and resources for impoverished communities
'Mac'	Plot holder, Buckhurst Hill, Essex, age 90

'Maureen'	Plot holder at Chigwell Road allotment site
Jim Miller	Runs the Woodford and District Horticultural Society depot
Gareth Myton	Researcher to Leyton & Wanstead MP, John Cryer
Jo Nash	Researcher to Chingford & Woodford Green MP, Iain Duncan Smith
Jeff Page	Local Redbridge Historian, and correspondent
Phil Patricks	Former Allotments Officer, Redbridge Council
Gillian Poulain	Plot holder at Chigwell Road allotment site
Bryn Pugh	Legal advisor NSALG
Nancy	Interviewee, Gressenhall Museum, Norfolk
Randlesome	
Lee Scott	MP for Ilford North
Geoff Seeff	Liberal Democrat candidate for Chingford & Woodford Green
Chris Stone	Researcher to Ilford South MP, Mike Gapes
Alan Thomas	Moving force behind the regeneration of Becontree Heath allotments and interviewee
James Trapp	Professor & Associate Director, Agricultural Economics, Oklahoma State University
William Wheeler	Interviewee, age 87
Chris Wilkinson	Professor, Convenor Chromosome 18 Registry and Research Society and plot holder

Appendix D

Iddison's Vegetable Crop 2007

Vegetable	Yield Kg	Vegetable	Yield Kg
Aubergine	3.132	Onion	8.448
Beetroot	11.61	Pak choi	3.986
Borlotti beans	7.804	Parsley	0.028
Broad beans	15.532	Parsnip	6.856
Broccoli	6.224	Peas	2.434
Bunching onion	0.164	Peppers	3.676
Carrot	22.068	Potato	129.07
Cauliflower	9.04	Radish	1.78
Celery	0.79	Rocambole	0.07
Chard	6.382	Runner beans	2.83
Chillis	2.314	Sage	0.888
Cucumber	3.952	Salsify	0.87
Fennel	1.2	Savoy cabbage	2.774
French beans	11.6	Shallot	2.628
Garlic	0.834	Squash	50.787
Horseradish	1.68	Sweetcorn	10.494
Kale	3.49	Tomato	1.764
Leek	6.766	Turnips	0.298
Lettuce	1.442	Winter greens	2.294
TOTAL		363.758 Kg.	

Appendix E

Vegetables and Fruit mentioned by the

Ilford Saturday Post 1919

Beetroot: Dell's Crimson Cheltenham Green	Carrots: James's Intermediate New Intermediate Long Surrey Red Elephant Standard Favourite
Cherries: White Heart Black Heart Biggareau Morello	Plums: Pond's Seedling Grand Duke Czar Victoria Coe's Golden Drop Greengage
Apples	Marrow
Brussel Sprouts	Onions
Cauliflower	Parsley
Celeriac	Parsnips
Celery	Peas
Colewort (cabbage)	Potatoes
Cos Lettuce	Rhubarb
Currants	Runner Beans
Dwarf Peas	Salsify
French Beans	Scorzonera
Globe Beets	Shallots
Gooseberries	Spinach beet
Kale	Spring & Autumn Cabbage
Kidney beans	Tomatoes
Leeks	

Appendix F

Ilford/Redbridge's Members of Parliament and Their Attitudes Towards Allotments

Prior to 1918, Ilford was part of the Parliamentary division of Romford. The seat, which had traditionally been a Conservative stronghold, was won in 1906 by John Bethell, the Liberal candidate. Bethell was instrumental in helping to get the new allotment movement going in the Borough and remained a stalwart supporter of the cause throughout his life. In 1910, Bethell again won his seat in the two general elections held in that year (Caunt 1963, 56). From 1918, Ilford had its own parliamentary seat, which was first held by Peter Griggs, the coalition candidate. (The Coalition government was led by Lloyd George (Liberal) and Bonar Law (Conservative). Griggs was followed by Frederic Wise, also coalition, who remained Ilford's MP until his death in 1928 (Caunt 1963, 66). Today, Redbridge has four MPs, the details of which are given in Table 1

Wards	Seat Member of Parliament	Notes
Snaresbrook, Wanstead	Leyton & Wanstead , held by John Cryer since 2010, Labour	Formerly Woodford*, seat held by Winston Churchill
Bridge, Church End, Monkams	Chingford & Woodford Green , held by Iain Duncan Smith since 1992, Conservative	
Aldborough, Barkingside, Bridge, Clayhall, Fairlop, Fullwell, Hainault Roding	Ilford North , held since 2005 by Lee Scott, Conservative	Seat has alternated between Labour and Conservative
Chadwell, Clementswood, Cranbrook, Goodmayes Loxford, Mayfield, Newbury, Seven Kings, Valentines	Ilford South , held since 1992 by Mike Gapes, Labour	Seat has alternated between Labour and Conservative eleven times since WWII

Table 1 Redbridge Members of Parliament 2010

(www.redbridge.gov.uk/people).

**In 1945, Woodford was a new division, having previously been part of the Epping constituency. The seat was held by Churchill from 1945 until his resignation in 1964,*

when he was nearly ninety years old (Retrieved on 2 September 2010 from World Wide Web: <http://www.winstonchurchill.org/learn/reference>).

The Allotment Policies of Redbridge's Members of Parliament

I contacted each of the four Redbridge MPs to ask what their policies were with regard to the Borough's allotments, and also allotments in general. Scott replied that 'I think they are of value, I cannot pretend I have green fingers myself though' (L. Scott, *pers. comm.*, 19/8/2010).

Duncan Smith's researcher wrote:

I've checked Iain's policy on this and basically it's that he thinks allotments are a really good thing. Iain is a gardener himself and grows vegetables and also breeds livestock and if he lived in a city he would definitely want to have an allotment! (J. Nash *pers. comm.*, 25/8/2010).

Cryer was slightly more expansive in his correspondence. He explained (via his researcher):

I have quite a lengthy association with the allotments movement. I was the MP for Hornchurch for eight years, between 1997 and 2005, and during that time regularly met with the Havering Allotment Association and helped them in their relationship with the local authority. I have only been your local MP for just over three months but I intend having a similar relationship with local allotment-holders (G. Myton *pers. comm.*, 26/8/2010).

Gapes (via his researcher) was the most forthcoming, as well as forwarding a file of documents related to the 2007 attempted sell-off, he:

favours keeping allotment sites where ever possible. Certainly in overcrowded Ilford South there are reasons for keeping every site in use. [. . .] What policy is decided at the Council is therefore most relevant to the future of the Borough's allotments (C. Stone *pers. comm.*, 25/8/2010).

Gapes is correct in his statement that any allotment policy is decided at the Council level. Nevertheless, it is ultimately up to Parliament to make the laws, set policy and approve any Council decisions that impact local provision of allotments. In the case of compulsory hiring (see 3.2.6), for example, permission must be obtained from the

ministry in charge of allotments, which today is the Department of Communities and Local Government (DCLG). Once permission from the DCLG is received, an application is then made to the Secretary of State. It is also the Secretary of State who gives or refuses permission when an application is made by a local authority to dispose of a site (www.nsalg.org.uk/uploads).

I also asked Seeff, who was the Liberal Democrat parliamentary candidate for Duncan Smith's seat in the 2010 election, for his view. Seeff was the most vehement in his support of the allotment movement and stated:

Our policy and that of our LibDem colleagues on the Council is to retain all existing allotments, if the opportunity arises, to identify suitable new sites. It should be said that many of the borough's allotments are on the sites that cannot be put to alternative commercial use for one reason or another (eg high water table, irregular shaped site or poor location) so, the leasing of allotments brings in some revenues that would not otherwise have been earned. Accordingly, although the subject has been raised several times (eg last year in the Big Conversation), the risk of dispoal [sic] is low. Keeping an allotment is a healthy and stimulating activity and one which we would seek to encourage (G. Seeff *pers. comm.*, 28/4/2010).

Historically, support for allotments was an all-party affair, which, ostensibly, still seems to be the case today. However, the 2007 sell-off attempt (see chapter 14) was blamed on some Conservative Councillors and opposed by Gapes and the local Labour Party, thus effectively making it a party political issue.

Appendix 1

Ilford Allotment Sites 1900 - 1949

Data source: Ilford Council Minutes 1900 - 1949.
Data tabulated according to the date of the first mention of each site

	Date mentioned	Known established date	Size	Rent per acre per annum	Rental term/ years	Rental per plot	Number of Plots Holders	Notes
Grove Road (Isolation Hospital)	1905							Directly-let (Council) site. Loss of 4.5 rods due to Boundary wall alteration in July 1926.
	1930		2a. 3r. 8p.				24	
	1932		2a. 3r. 8p.				24	
	1934							Appears site was closed in April 1934 but reopened again October 1937.
	1938							
Fulwell Hatch, Barkingside, North of Railway Ilford Lane	September 1907		11a.	£2	14	10s. Per 20 rods.		Crown land. Site rent £22 per annum
	October 1907							Temporary site?
Tan Yard	September 1914							Temporary site, Near Horns Lane housing estate
Wards Road	WWI requisitioned site							
Uphall Road	WWI requisitioned site							IAS
Baden Road	WWI requisitioned site							IAS
Balfour Road	WWI requisitioned site							
Aldborough lane	July 1926		10a.					
Aldborough Lane/ Hatch Lane	March 1921		6.5a.					SKDAS - lease surrendered 1923

Appendix 1

Ilford Allotment Sites 1900 - 1949

Data source: Ilford Council Minutes 1900 - 1949.
Data tabulated according to the date of the first mention of each site

	Date mentioned	Known established date	Size	Rent per acre per annum	Rental term/ years	Rental per plot	Number of Plots Holders	Notes
Starch House Lane	October 1907	10 Oct 1907	11a. 2r. 19p.	£3	14	4 ½ d. per rod prior to December 1914, then 6d. per rod	73 in May 1908 77 in October 1908, through subdividing 1 plot into 5	1st year receipts £29. 14s. 5d. Site rent £23. 5s. 1923 Site managed by NHAHA. Site now King Solomon High School.
Hatch Lane	October 1907				21 years from 1918			Council deferred decision on extra land- September 1907.
	1921		13a. 2r. 16p.					
	1923		12a. 3r. 31p.					Site for sale July 1926.
	1930							Site tenancy terminated 8/4/1930
Water Lane East	September 1926		11a.					IAS Notice to Quit 1928
Water Lane	September 1914							Lease expired 25/12/1915
Wanstead Lane (Highland Farm)	October 1919							
New North Road	October 1907							Council let
	1932		7a. 0r. 30p.				21	
	1937						57	
	1938						60	NHAHA
	1939		6a. 3r. 0p.				60	
	1940						60	
Hainault (was New North Road South)	1932		5a. 1r. 14p.					
	1937						47	
	1938						55	
	1939						55	
	1940						55	
Chadwell Heath Lane	13/5/1914					10s. per 20 rods.	20 x 20 rod plots	Site taken over by Ilford Council
	1930		2a. 1r. 2p.				23	
	1932		2a. 1r. 2p.				23	Council let
	1937		2a. 1r. 2p.				24	
	1938						24	
	1939						24	
	1940						24	
Water Lane/Loxford Water	October 1920		2.5a.	£3 per acre + rates and taxes				SKDAS? Council let?

Appendix 1

Ilford Allotment Sites 1900 - 1949

Data source: Ilford Council Minutes 1900 - 1949.
Data tabulated according to the date of the first mention of each site

	Date mentioned	Known established date	Size	Rent per acre per annum	Rental term/ years	Rental per plot	Number of Plots Holders	Notes
Water Lane (Hulse Estate)	February 1920		17a. 1r. 20p.					IAS
Goodmayes Lane	March 1921		13a. 3r. 13p.					
	1 April 1927							Lease granted for 21 years
	1928							Ilford Council purchased the site for permanent
	1930		10a. 1r. 0p.				134	
	1932		10a. 1r. 0p.				130	SKGAS
	1937						124	
	1938						123	
	1939						124	
	1940						124	
	1 Apr 1948		10.29 a.	£6. 2s. 6d.				Lease renewed for 21 years
Chadwell Heath Housing Estate	1930		1a. 2r. 7p.				18	
	1932		1a. 2r. 7p.				18	Council let
	1937		1a. 3r. 25p.				23	
	1938						23	
	1939						23	
	1940						23	
Loxford Lane (N&S)	September 1926		14a.					
	1 April 1927							Lease granted for 21 years
	1945							Two sites total 25.17 acres
	1948			£6. 2s. 6d.				Lease renewed for 21 years
Loxford Lane North	1930		10a. 0r. 0p.				145	
	1932		10a. 0r. 0p.				158	IAS
	1937						158	
	1938						158	
	1939						158	
	1940						158	
Loxford Lane South	1930		15a. 0r. 34p.				225	
	1932		15a. 0r. 34p.				237	IAS
	1937						234	
	1938						234	
	1939		15a. 0r. 10p.				234	
	1940						234	
Water Lane/Loxford Lane/Water	1930		7a. 1r. 6p.				100	
	1932		7a. 1r. 6p.				100	Council Run
	1937						88	

Appendix 1

Ilford Allotment Sites 1900 - 1949

Data source: Ilford Council Minutes 1900 - 1949.
Data tabulated according to the date of the first mention of each site

	Date mentioned	Known established date	Size	Rent per acre per annum	Rental term/ years	Rental per plot	Number of Plots Holders	Notes
	1938						88	
	1939		7a. 0r. 20p.				88	
Aldborough Road	March 1927							Formerly Aldborough Lane?
	1 April 1928							Lease granted for 21 years
	1930		5a. 2r. 29p				73 (approx.)	
	1932/3						80	SK&GAS
	1937						76	
	1938						80	
	1939		5a. 1r. 24p.				78	
	1940						78	
	1949			£6. 2s. 6d.				Lease renewed for 21 years
Wanstead Park Road	February 1927		20.03a. [sic]					
	24 June 1927							Lease granted for 21 years
	1930		15a. 0r. 20p.				150 (approx.)	
	1932		20. 0r. 19p.				150	IAS. 5a. 2r. 16p. used as school playing field. Site rent (1932) £35 5s.
	1937						230	Playing field area restored to site
	1938						230	
	1939		20a. 0r. 20p.				230	
	1940						230	
	1945		20.122a. [sic]					
	1948			£6. 2s. 6d.				Lease renewed for 21 years
Vicarage Lane	February 1927							
	1 April 1928							Lease granted for 21 years
	1930		2a. 0r. 6p.				27	
	1932		2a. 0r. 6p.				27	SK&GAS
	1937						24	
	1938						23	
	1939		1a. 3r. 30p.				23	
	1949			£6. 2s. 6d.				Lease renewed for 21 years
Benton Road North & South	February 1927		6a. 2r. 3p.					
	1 April 1928							21 Year lease granted
	1930						85 (approx.)	
	1932		6a. 2r. 3p.				84	SK&GAS
	1937						82	
	1938						84	
	1939		6a. 1r. 29p.				83	
	1940						83	

Appendix 1

Ilford Allotment Sites 1900 - 1949

Data source: Ilford Council Minutes 1900 - 1949.
Data tabulated according to the date of the first mention of each site

	Date mentioned	Known established date	Size	Rent per acre per annum	Rental term/ years	Rental per plot	Number of Plots Holders	Notes
	1949			£6. 2s. 6d.				Lease renewed for 21 years
Blind Lane Barkingside aka Mossford Lane, Waterloo Road and Fullwell Avenue								
	January 1928		10a. 1r. 30p	£6. 6s.				Leased to NHAHA from 25/3/1929.
	1930						125	
	1932/3						130	
	1937						123	
	1940						122	
	1949							Loss of 1 rod due to widening of Mossford Lane
	1950		10.437 a.					Renewed for 21 years from 25/3/1950 at a rent of £6
Barkingside Station (Temporary site)	1930		13a. 2r. 15p.	11a. 2r. 37p @ 55s. per acre, and 1a. 3r. 18p. @ 30s.	21 years			Possession of land 10/10/1930. Reduced rental because of access way across land. Subject to 1 month's notice at any time. Further 2a. 1r. 6p. subject to 3 months notice. Remainder, 9a. 1r. 31p. on 21-year lease.
	1932						128	Council Run
	1933						141	
	1937						152	
	1938						152	
	1939						158	
	1940						158	
	1942							Loss of site due to requisition under wartime defence
	1938		6a. 2r. 27p.				80	Council let
	1939						103	
	1940						108	

Appendix 2

England: Number of Allotments 1922

Ratio of Allotments:Households (1914 - 1918)

Source: *Allotment Holder's Year Book 1923*

Location	Number of Allotments (Circa 1922)	Ratio of Allotments:Households	
		Post 1918	Pre 1914
London	25000		
Birmingham	18000		
Bristol	17000		
Leicester	16000	1:3	1:5
Sheffield	12500		
Stoke-on-Trent	9000		
Derby	8000	1:3	
Guilford	7500		
Leeds	7500		
Liverpool	7500		
Croydon	7000		
Cardiff	6500		
Lewisham	6500		
Manchester	6500		
Hull	6000		
Willesden	6000		
Swindon	5500		
Tottenham	5500		
Newcastle	5500		
Wandsworth	5000		
Oxford	5000	1:3	1:5
Walsall	5000	1:3	
Bradford	5000		
Huddersfield	5000		
Caerphilly	4500		
Reading	4500		1:6

Appendix 2

England: Number of Allotments 1922

Ratio of Allotments:Households (1914 - 1918)

Source: *Allotment Holder's Year Book 1923*

Location	Number of Allotments (Circa 1922)	Ratio of Allotments:Households	
		Post 1918	Pre 1914
Cambridge	4500		
Rhondda	4000		
Bedford	4000		
Middlesbrough	4000		
Eastbourne	4000	1:3	
Burton-on-Trent	4000	1:2	1:4
Gloucester	4000	1:3	1:6
Ealing	4000		
Ilford	3500		
Edmonton	3500		
Hendon	3500		
Plymouth	3500		
Southend	3500	1:3	
York	3500		
Northampton	3500		
Ilkeston	3000		
Barking	3000		
Portsmouth	3000		
Southampton	3000		
Watford	3000		
Beckenham	3000		
Southgate	3000		
Wood Green	3000		
Newport (Mon.)	3000		
Kettering	3000		
Wolverhampton	3000		

Appendix 2

England: Number of Allotments 1922

Ratio of Allotments:Households (1914 - 1918)

Source: *Allotment Holder's Year Book 1923*

Location	Number of Allotments (Circa 1922)	Ratio of Allotments:Households	
		Post 1918	Pre 1914
Nuneaton	3000		
Rugby	3000		
Swansea	3000		
Aberdare	3000		
Southall	2700		
Brighton	2000		
Ipswich	2000		
Folkestone	2000		
Dudley	2000		
Salisbury	2000		
Keighley	2000		
Burnley	No figure given	1:101	
Oldham	No figure given	1:109	
Canterbury	No figure given		1:7
Preston	No figure given	1:12	1:585
Aylesbury (Bucks)	No figure given	1:1	1:2
Wilton (Wilts)	No figure given	1:1	1:2
Kidwelly (Carmarthen)	No figure given		1:202
Eaton	No figure given	1:1	
Newport Pagnell	No figure given	1:1	
Tring	No figure given	1:1	
Coalville	No figure given	1:1	
Market Harboro'	No figure given	1:1	
Melton Mowbray	No figure given	1:1	
Oadby	No figure given	1:1	
Quorndon	No figure given	1:1	

Appendix 2

England: Number of Allotments 1922

Ratio of Allotments:Households (1914 - 1918)

Source: *Allotment Holder's Year Book 1923*

Location	Number of Allotments (Circa 1922)	Ratio of Allotments:Households	
		Post 1918	Pre 1914
Thurmaston	No figure given	1:1	
Skegness	No figure given	1:1	
Kingsbury	No figure given	1:1	
Wembley	No figure given	1:1	
Well-next-Sea	No figure given	1:1	
Desborough	No figure given	1:1	
Irthlingborough	No figure given	1:1	
Amble	No figure given	1:1	
Newbiggin	No figure given	1:1	
Hucknell	No figure given	1:1	
Warsop	No figure given	1:1	
Thame	No figure given	1:1	
Wheatly	No figure given	1:1	
Bungay	No figure given	1:1	
Havershill	No figure given	1:1	
Bolton-upon-Deane	No figure given	1:1	
Dadsworth	No figure given	1:1	
Saddleworth	No figure given	1:1	
Abercarn	No figure given	1:1	
Mynyddislwyn	No figure given	1:1	
Latham	No figure given	1:482	
Burscough (Lancs.)	No figure given	1:482	
Loughborough	No figure given	1:1	

Appendix 3

Ilford Parks Allotments 1939 - 1946

Source: Ilford Central Library Local Studies and Archives Service 90/28/7/1

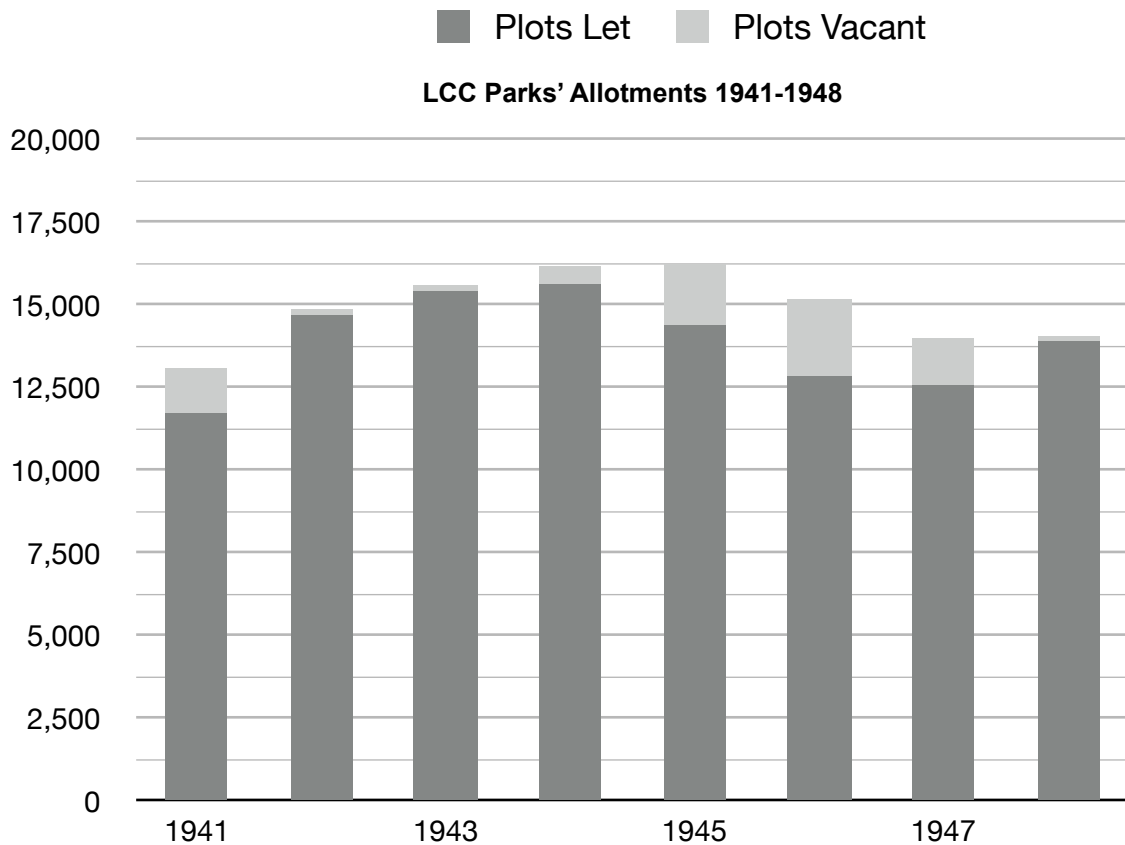
	1939	29 Nov 1948	After February 1949	After November 1949
Size	123 acres	117.5 acres		
Plots Available 5 Rod				
Plots Available 10 Rod				
Total Available	1560	1500		
Plots Occupied				
Occupancy %				
Plots Cultivated				
Plots Cultivated %				
Temporary Allotments, including requisitioned land but not parks	0	120 acres		
Number of Plots	0	1850		
Temporary Allotments in parks	0	40.5 acres	12.5 acres	7.5 acres
Number of Plots		720	215	140
Additional land proposed for allotments				37.2 acres
Number of Plots				680

Appendix 4

London County Council (LCC) Parks' Allotments 1941-1948

Source (LMA CL/PK/1/2)

Year	No. Allotments	Let	Vacant	Waiting List	Notes
1941	13,105	11,720	1,385	No record	
1942	14,876	14,705	171	2,457	
1943	15,591	15,412	179	2,973	
1944	16,159	15,632	527	2,235	
1945	16,245	14,400	1,843	758	
1946	15,184*	12,837	2,347	332	*1,126 taken for temporary housing
1947	13,994	12,568	1,426	265	
1948 (30th September)	14,070	13,920	150	3,555	
	Total area of allotments in parks is 630 acres.				



Appendix 5

Ilford Allotment Site Inspections 1945 - 1949

Source: Council Minutes as specified in each column

Allotment Sites:	1945 (CM 2/7/1945, 747 - 752)	1947 (CM 1/7/1947, 1282 - 1286)	1948 (CM 5/7/1948, 1366 - 1369)	1949 (CM 4/7/1949, 232 - 234)
Abbey Fields	Less than half cultivated	Satisfactory progress since redistribution	Land poor , a few plot holders have given up	Half good, half derelict
Aldborough Road (Eastern Avenue)	50% cultivated		Generally good	Unsatisfactory
Aldborough Road (Permanent Allotments)	Excellent condition	Very good condition	Very good condition	Very well cultivated
Barkingside Station, Gayfere Road		Average condition, 40% cultivated	Generally poor, some plots uncultivated	Poor
Barley Lane (Permanent Allotments)	Few plots vacant	Improved	Very good condition, all plots cultivated	Generally good
Bawdsey Avenue	One plot only not cultivated		Generally good	Satisfactory
Benton Road (Permanent Allotments)	Well cultivated, bomb debris needs removing	Very good condition	Very good condition	Very well cultivated
Blind Lane		Average condition, 40% cultivated	Very good condition	Generally good
Breamore Road	Good Condition, except for 2 plots	Unfenced, one 'brave' plotholder. Considerable amount of rubbish dumped on site.	Released Feb 1948	
Brixham Gardens	8 plots still cultivated			
Cameron Road (Lombard Ave)	1 or 2 not cultivated otherwise in good condition	Wartime site, satisfactory	Generally good	Very well cultivated
Caterham Avenue		Average condition, 40% cultivated	Satisfactory	Shows it is temporary wartime site
Chadacre Avenue		Average condition, 40% cultivated	Satisfactory	Shows it is temporary wartime site
Chadwell Arms	Not mentioned	Wartime site, satisfactory	Very good condition	Fair
Chadwell Heath Housing Estate (Permanent Allotments)	All well cultivated except for 1 plot	(Percival Gardens) Very good condition	Very good condition	
Chadwell Heath Lane (Permanent Allotments)	Not mentioned	Very good condition		Good (if it is this site)
Chadwell Heath Lane (East)			20 rod plots, good	
Chadwell Heath Lane (West)	1 acre, requisitioned 17/10/1939. Fully occupied and well cultivated	Wartime site, satisfactory	Good	Average. Site terminated when Nelbarden Ltd. obtained licence to build a factory.

Appendix 5

Ilford Allotment Site Inspections 1945 - 1949

Source: Council Minutes as specified in each column

Allotment Sites:	1945 (CM 2/7/1945, 747 - 752)	1947 (CM 1/7/1947, 1282 - 1286)	1948 (CM 5/7/1948, 1366 - 1369)	1949 (CM 4/7/1949, 232 - 234)
Claybury Broadway (Woodford Avenue)				2 sites, 1.02 acres, 0.95 acres . land required for housing. Permission to release applied for in July 1949
Clayhall Cemetery		Average condition, 40% cultivated	Fair	
Clayhall Park		Average condition, 40% cultivated	Generally good	Well cultivated
Cranbrook Road		Average condition, 40% cultivated	Satisfactory	Shows it is temporary wartime site
Cypress Avenue		Average condition, 40% cultivated		
Cypress Grove/Newcastle Ave	3.95 acres, requisitioned end 19??CHECK released April 1949 for housing			
Dacre Avenue		Average condition, 40% cultivated. Used Oct. 1939 - Sept. 1948	Satisfactory	2 plots only cultivated by Oct 1949, possibly released March 1950
Donald Drive	Fully occupied and well cultivated, suitable for permanent acquisition	Wartime site, satisfactory		
Dr Barnardo's		Average condition, 40% cultivated	Satisfactory	Shows it is temporary wartime site, but better cultivated than similar sites
Eastern Avenue (Corner Cantley Gardens)	Unspecified site described as Eastern Ave. 0.5 acres. Requisitioned October 1939, released end 1949 for houses	Satisfactory	Satisfactory	Generally good.
Eastern Avenue (Corner Ley Street)			Generally good	Satisfactory
Eastern Avenue (Opposite Memorial)			Generally good	Unsatisfactory. 'Eastern Avenue' site released 27/2/1950 for building
Edward's Farm	26 plots. Released end 1946. Plot holders given until 30/11/1947 to vacate			
Forest Road Housing Site (Permanent)				
Gainsborough Road	2 plots of approx. 6 allotments. 50% derelict and overgrown			

Appendix 5

Ilford Allotment Site Inspections 1945 - 1949

Source: Council Minutes as specified in each column

Allotment Sites:	1945 (CM 2/7/1945, 747 - 752)	1947 (CM 1/7/1947, 1282 - 1286)	1948 (CM 5/7/1948, 1366 - 1369)	1949 (CM 4/7/1949, 232 - 234)
Gayfere Road			Satisfactory	Shows it is temporary wartime site
Golfe Road	0.326 acres requisitioned April 1942. 2 plots well cultivated, one derelict. 6 in total	All well cultivated	Well cultivated	Satisfactory. MAF agreed to release due to high rental £14 8s. per annum as long as plot holders could be transferred. Further land was sought
Goodmayes Lane (Permanent site), adjoining park	Very good condition	Extremely good	Well cultivated	Average
Goodmayes Park, children's playground site	80% not cultivated	Described only as Goodmayes Park, could be either site. Cultivation extremely good	Described only as Goodmayes Park, could be either site. Cultivation good	Very poor - or could be putting green site. Ground is exhausted
Goodmayes Park, putting green site	6 plots not worked			
Green Lane	Fully occupied and well cultivated			
Green Lane (East of Highbury Gardens)	21/2 plots cultivated, remainder derelict			
Grove Road	Most plots well cultivated, fencing destroyed by enemy action	Wartime site, satisfactory	Due to site being derequisitioned number of plots not cultivated	
Hainault (New North Road South)		Average condition, 40% cultivated	Very good condition	As good as can be expected
Hatley Avenue		Average condition, 40% cultivated	Fair	Generally good
Hazeldene Road	3.5 plots cultivated out of total of 6. Builders in possession of land			
Herent Drive		Average condition, 40% cultivated	Released November 1948	
Junction Eastern Avenue & Wanstead Park Road	Generally good			
Kearley & Tonge Sports Ground, Wanstead Park (Wartime site)	Requisitioned 14/8/1942 Poorly cultivated, recommend de-requisitioning	1946 most of the ground released, otherwise quite satisfactory	Extremely good	Some good, some not cultivated. 20 plots retained in 1946 until 29/9/1949. Tenancies terminated 28/2/1952
Kildowan Road	No longer under cultivation			

Appendix 5

Ilford Allotment Site Inspections 1945 - 1949

Source: Council Minutes as specified in each column

Allotment Sites:	1945 (CM 2/7/1945, 747 - 752)	1947 (CM 1/7/1947, 1282 - 1286)	1948 (CM 5/7/1948, 1366 - 1369)	1949 (CM 4/7/1949, 232 - 234)
Kingswood Road	3 plots fully occupied and well cultivated	Wartime site, good	Generally good	Very well cultivated
Knox Playing Field	Fully occupied and well cultivated. 30-40 plots requisitioned October 1941	All well cultivated	Well cultivated. Released 30/9/1949	Generally good, few poor due to possible release. Released 31/12/1949. Plot holders allowed until Feb 1950 to vacate.
Lancelot Ave & Walden Way		Average condition, 40% cultivated	Satisfactory	Terminated 1/6/1949 by CPO for housing
Landsdowne Road	4 out of 5 uncultivated			
Longbridge Road (Barley Lane)		All well cultivated		
Longbridge Road (Drill Hall)			Well cultivated	
Longbridge Road (Unidentified)		Described as Longbridge Road (Corner of Goodmayes Lane). All plots Cultivated		Poor
Longbridge Road No 1 Library site	Generally good			
Longbridge Road No 2 end of Goodmayes Lane	50% derelict		Well cultivated	
Longbridge Road No 3 Goodmayes Lane	90%derelict		Generally good	
Longbridge Road No 4	Largest of the 4 sites. Condition generally good.			
Longwood Gardens				
Loxford Hall	4 well cultivated. remainder given up			
Loxford Lane (Hospital Site)	15/20 plots still well cultivated		Excellent progress	Good use under difficult conditions
Loxford Lane Housing Estate		All well cultivated	Good	
Loxford Lane North (Permanent Allotments)	Well cultivated	All well cultivated	Well cultivated	Excellent
Loxford Lane South (Permanent Allotments)	Cultivation up to usual standard	All well cultivated		Excellent
Loxford Park	Generally good, 2 plots poor	All well cultivated	Well cultivated	
Marlands Avenue		Average condition, 40% cultivated	Fair	Generally good

Appendix 5

Ilford Allotment Site Inspections 1945 - 1949

Source: Council Minutes as specified in each column

Allotment Sites:	1945 (CM 2/7/1945, 747 - 752)	1947 (CM 1/7/1947, 1282 - 1286)	1948 (CM 5/7/1948, 1366 - 1369)	1949 (CM 4/7/1949, 232 - 234)
Mayfield Road (Between Goodmayes and LNER Railway)	7.5 acres requisitioned November 1939. Lower half reasonable, top half, several plots vacant and uncultivated	Large proportion not cultivated, remainder of tenants making brave effort despite poor soil	more plots cultivated, despite poor soil. Good	Generally good, several vacant plots. 5.5 acres released prior to October 1949. further land needed, plot holders moved to 1.25 acres at eastern end of site
Melbourne Field (Wartime site)		Very well cultivated	Very good condition	Many sites not cultivated due to release of ground
Middlefield and Middleton Gardens (Wartime site)	Generally good	Middleton Gardens, well cultivated, Middlefield, satisfactory	Satisfactory	
New North Road (North)		Average condition, 40% cultivated	Very good condition	As good as can be expected
Padnall Grove				Considerable progress
Paper Mills, Ilford Lane	Small site, well cultivated			
Park Avenue (Wartime site)		Excellent		Excellent
Parkhill School Site (Werneth Hall Road)	1.47 acres Requisitioned Feb 1940	Average condition, 40% cultivated	Fair. Released 30/9/1949	Generally good
Percival Gardens				Very well cultivated
Perryman's Farm				
Port of London Authority (Cranbrook Rise)	3. 85 acres requisitioned 1/3/1941	Generally well cultivated		some released 31/12/1946. Released 30/9/1951
Port of London Authority (The Drive)	Some well cultivated. P.L.A. want ground released, suggest retaining corner of ground for a few years.		Generally good	Generally good. Released 30/9/1951.
Redbridge Lane		Average condition, 40% cultivated	Satisfactory	Generally good
Roding Lane (4 Sites, North Red House, Mapley's land, Jn. Woodford Bridge Rd., rear Fernhall Cottages)			Satisfactory	Very good
Roding Lane (South)				
Roy Gardens (rear)				
Sandringham Road		Average condition, 40% cultivated	Satisfactory	Shows it is temporary wartime site
Seven Kings Park	Satisfactory, 5-6 plots unlet	Wartime site, satisfactory	Generally good	

Appendix 5

Ilford Allotment Site Inspections 1945 - 1949

Source: Council Minutes as specified in each column

Allotment Sites:	1945 (CM 2/7/1945, 747 - 752)	1947 (CM 1/7/1947, 1282 - 1286)	1948 (CM 5/7/1948, 1366 - 1369)	1949 (CM 4/7/1949, 232 - 234)
South Park	Still cultivated but not to usual standard	All well cultivated	Well cultivated	
South Park Drive (Permanent Allotments)		Generally well cultivated	Well cultivated	Well cultivated
South Park Drive (Wartime Allotments)		Released for house building 30 September 1947		
Staines Road	Fully occupied and well cultivated	All well cultivated		
Starch House Lane	About 13.2 acres. Released 28/2/1950	Average condition, 40% cultivated	Satisfactory	
Stoneleigh Road		Average condition, 40% cultivated	Satisfactory	Shows it is temporary wartime site
Suffolk Road (corner Eastern Ave)	IAS managed		Generally good	Very good
Sydney Road		Average condition, 40% cultivated	Satisfactory	Shows it is temporary wartime site, but better cultivated than similar sites
The Glade		Average condition, 40% cultivated	Satisfactory	
Thorpedale Gardens			Fair	Generally good. Released 1/12/1951.
Thurlow Gardens (Chigwell area)		Average condition, 40% cultivated	Satisfactory	Shows it is temporary wartime site
Valentines Park and Melbourne Field	Generally very good			
Vicarage Lane (Permanent Allotments)	Perfect	Very good condition	Very good condition	Very well cultivated
Vine Gardens	All well cultivated	All well cultivated	Well cultivated	Excellent
Virginia Way		Average condition, 40% cultivated		Shows it is temporary wartime site
Walden Way				
Wanstead Park Road (Permanent Allotments)	Generally very good. Bomb crater on plot 103	Generally well cultivated	Excellent	Very good to outstanding
Wanstead Park Road (Wartime Allotments)	3.5 acres, 7 separate lots. 0.91 acres derequisitioned 31/3/1949			reported as 7.89 acres on Eastern side of Wanstead Park Road. Termination notices served about July 1949

Appendix 6

Ilford Allotment Site Inspections 1950 - 1958

Source: Council Minutes as specified in each column

Allotment Sites:	1950 (CM 3/7/1950, 234-237)	1951 (CM 6/9/1951, 589-592)	1952 (CM 7/7/1952, 292-295)	1953 (CM 13/7/1953, 305-309)	1954 (CM 12/7/1954, 303-306)	1956 (CM 9/7/1956, 247-250)	1957 (CM 9/9/1957, 399-402)	1958 (CM 8/9/1958, 378-381)	1959 (CM 7/9/1959, 87-89)
Abbey Field	Some plots OK others poor	Few plots cultivated because site is to be released	released?						
Aldborough Road (Eastern Ave)	Very poor	Poor	Requisitioned	Fair	Terminated 29/9/1954 for house building				
Aldborough Road (Permanent Allotments)	Generally good	Good	Permanent	Good	Good	Good	Well-kept site	Unable to report due to Council's drainage contractors.	Good
Barkingside Cemetery (Temporary)						Untidy, dirty, few plots let. Described as Barkingside Cemetery (Temporary)	Few well cultivated plots otherwise 'eyesore'	Eyesore, large plot could be put to better use. NHAHA management, 100 of 200 plots vacant for a number of years.	Deplorable, large number of uncultivated plots
Barkingside Station (Permanent Allotments)	Greatly improved, few vacant plots	Improving, has vacant plots	Permanent	Difficult site owing to the soil, reasonable standard given conditions	Reasonable, 20 plots vacant	Generally good	Cultivation fairly good, appearance poor	Some good plots but site generally untidy & poor	Deplorable, could be put to better use
Barkingside Waterloo Road (Permanent Allotments)					Improved			Generally satisfactory	
Barley Lane (Permanent Allotments)	Very good	Good	Permanent		Well cultivated	Good	Up to standard	Recorded as temporary site. Too many plots not let, plotters worried about security of tenure.	Poor, many vacant plots
Bawdsey Avenue	Poor	Poor	Requisitioned, released Sept 1952						
Benton Road (Permanent Allotments)	Good	Fairly well cultivated		Good	Average to good	Well cultivated	Generally good	Good	Excellent
Blind Lane (Barkingside) (Permanent Allotments)	Very good	Well cultivated		Good	Not so good as previously	Good, improved on last year	Generally very good	Generally satisfactory	Very well cultivated generally.
Cameron Road (Lombard Ave) Requisitioned	Fair	Poor	Requisitioned & Temporary	Good, but fencing required	Fair				
Caterham Avenue	Poor	Poor	Temporary, terminated 31/3/1953						
Chadacre Avenue	Terminate licence at end of season								
Chadacre Avenue	Very poor, to be released asap.								
Chadwell Arms		Well cultivated but some plots have more flowers than vegetables	Requisitioned	Good	Terminated 29/9/1954				

Appendix 6

Ilford Allotment Site Inspections 1950 - 1958

Source: Council Minutes as specified in each column

Allotment Sites:	1950 (CM 3/7/1950, 234-237)	1951 (CM 6/9/1951, 589-592)	1952 (CM 7/7/1952, 292-295)	1953 (CM 13/7/1953, 305-309)	1954 (CM 12/7/1954, 303-306)	1956 (CM 9/7/1956, 247-250)	1957 (CM 9/9/1957, 399-402)	1958 (CM 8/9/1958, 378-381)	1959 (CM 7/9/1959, 87-89)
Chadwell Heath Housing Estate (Permanent Allotments)	Very good	Good		Excellent	Previously described as permanent, now temporary. Every site well cultivated	Good	Up to standard	Recorded as Percival Gardens. Generally very well cultivated.	Small site, reasonably well cultivated, should be better with improved water supply
Chadwell Heath Lane (Permanent Allotments)	Very good	Good		Excellent	Very good	Very good	Up to standard	Generally very well cultivated	Small site, well looked after
Chadwell Heath Lane (West) Requisitioned	Poor	Fair	Requisitioned	Good	Quite good but problems with released part of site. Fence damaged, trespass problems	Good average. Due for release			
Clayhall Cemetery	Satisfactory	Fair	Temporary	Satisfactory, number of tenants increasing	Generally good	Untidy, dirty, few plots let. Described as Barkingside Cemetery (Temporary)			
Clayhall Park	Satisfactory								
Dr Barnardo's Home	Satisfactory	Good	Requisitioned						
Eastern Ave (Ley Street)	Moderately good	Fair, but several plots in bad condition. Notice to terminate Sept 1951	Requisitioned - site described as Jn. Wanstead Pk Rd. Released Sept 1952						
Eastern Ave (War memorial)	Fair	Fair	Requisitioned. Released Sept 1952						
Fencepiece Road (New North Road) (Permanent)						Very good condition	Generally good, improved on last year.	Good but disappointing compared to previous years. Recorded as temporary site.	Poor, many vacant plots, no waiting list, now described as temporary site.
Forest Road Housing Site (Permanent)	Some plots OK others very poor. Parts of this site are not suitable for cultivation.	Poor, due to plots let to tenants of housing estate who are continually changing	? new Permanent site	16 plots vacant	Now described as temporary. Good				
Fullwell (Permanent)							Few people tending more than one plot. Number of vacant plots, surprising because of proximity to housing estate.	Good, great improvement	Fairly well cultivated but number of vacant plots
Gayfere Road	Only partly cultivated, generally poor	Poor	Requisitioned. Released Sept 1952						
Glade (Permanent Allotments)		Satisfactory, considering it is new site			Very good	Generally good	Well cultivated little site	Excellent	Fairly well cultivated but number of vacant plots

Appendix 6

Ilford Allotment Site Inspections 1950 - 1958

Source: Council Minutes as specified in each column

Allotment Sites:	1950 (CM 3/7/1950, 234-237)	1951 (CM 6/9/1951, 589-592)	1952 (CM 7/7/1952, 292-295)	1953 (CM 13/7/1953, 305-309)	1954 (CM 12/7/1954, 303-306)	1956 (CM 9/7/1956, 247-250)	1957 (CM 9/9/1957, 399-402)	1958 (CM 8/9/1958, 378-381)	1959 (CM 7/9/1959, 87-89)
Glade School	Some plots OK others poor. Site needed for classrooms								
Golfe Road	Satisfactory	Satisfactory		Generally good	Well cultivated	Well cultivated	Some well cultivated others only partly used	Good	Good
Goodmayes Lane (Permanent site), adjoining park	Good	Good							
Goodmayes Park	Poor	Considerable improvement	Temporary	Released 31/12/1954	Terminated 31/12/1954				
Hatley Avenue	Satisfactory	Poor	Requisitioned, released Sept 1952						
Hospital Site	Well cultivated	Some good plots, problems with theft and trespass							
Kearley & Tonge	All plots cultivated, better than last year								
Kingswood Road	Fair	Fair							
Longbridge Road	Very bad	Overgrown, only few plots used. Useless to retain this site	Requisitioned	Few remaining plots fair to good considering neglected state. Released 31/12/1953					
Longwood Gardens			Requisitioned, released Sept 1952						
Loxford Lane (Hospital Site) (Requisitioned)			Requisitioned	Lack of fencing is deterrent, few plots let	Wilful damage due to lack of fencing. As is, site is 'hopeless proposition'	Not let, no income. To be released asap. Released October 1956			
Loxford Lane Housing Estate (Temporary)	Improved	Good	Described as permanent	Could be better	Well cultivated	Not let, no income. Described as Permanent site. To be turned over to housing committee			
Loxford Lane North (Permanent Allotments)	Good	Well cultivated		Excellent	Generally good	Very well cultivated	Generally good, number of vacant plots	Very well cultivated	Good, almost 100% cultivation
Loxford Lane South (Permanent Allotments)	Good	Well Cultivated		Excellent	Generally good	Very well cultivated	Generally good, number of vacant plots	Very well cultivated	Fairly well cultivated, no waiting list.
Mayfield Road (Between Goodmayes and LNER Railway) Requisitioned	Very bad	Fair	Requisitioned & Temporary	Good but re- grouping needed	Good	Fair, quality of produce fair to poor	Up to standard. 90 plots. BLA management. 6s. per plot per annum	Yearly lease @ £18 15s. from 1/1/1958 until required by Essex Education Authority. Generally very good.	Poor, 96% let but not all cultivated

Appendix 6

Ilford Allotment Site Inspections 1950 - 1958

Source: Council Minutes as specified in each column

Allotment Sites:	1950 (CM 3/7/1950, 234-237)	1951 (CM 6/9/1951, 589-592)	1952 (CM 7/7/1952, 292-295)	1953 (CM 13/7/1953, 305-309)	1954 (CM 12/7/1954, 303-306)	1956 (CM 9/7/1956, 247-250)	1957 (CM 9/9/1957, 399-402)	1958 (CM 8/9/1958, 378-381)	1959 (CM 7/9/1959, 87-89)
New North Road (North) (Permanent Allotments)	Very good	Good		Good improved on last year	Good	Generally clean and tidy but site adjoining factory is dirty and needs attention	Lease renewed for 21 years with determination at 7 or 14 years. Rent £6 2s. 6d. per acre. Condition: generally good	Fairly good	Poor, number of plots not cultivated.
New North Road South (Hainault) (Permanent Allotments)	Very good	Good		Good, improved on last year	Good	Excellent	Lease renewed for 21 years with determination at 7 or 14 years. Rent £6 2s. 6d. per acre. Condition: Excellent, best site visited	Excellent	Very well kept
Newbury Park Railway (Permanent)							First year, excellent progress, only 2-3 vacant plots	Good, great improvement	Excellent
Padnall Grove	Fair	Well cultivated	Permanent	Some plots well cultivated but site untidy	Described as requisitioned, previously described as Permanent. Good	Fair, quality of produce fair to poor	Up to standard		
Park Avenue	All plots well cultivated	Good	Requisitioned	Quite good released 31/10/1954	Terminated 1954				
Port of London Authority	Few well cultivated otherwise, very poor								
Redbridge Lane (rear of 109-179)	Site leaves much to be desired. Unless an improvement notice to quit will be issued	Deplorable, reserved for permanent site. Urgently needs fencing & clearing debris							
Roding Lane Requisitioned and Permanent PDSA requisitioned site	Extremely well cultivated	Excellent to fair for all sites	Requisitioned, Mapleys & rear Fernall released Sept 1952		Very good	Due for release 29/9/1956			
Red House requisitioned site						Fair	Reasonable, number of vacant plots	Few plots well cultivated, site looks neglected	No longer suitable for allotment purposes, infested with rabbits and children use site as playground.
Waterworks site (Permanent)						Fair Due for release			
						Very well cultivated	Reasonable, number of vacant plots	Well cultivated	Big improvement, demand for plots on this site
Roding Lane South				Permanent new site, still being let					

Appendix 6

Ilford Allotment Site Inspections 1950 - 1958

Source: Council Minutes as specified in each column

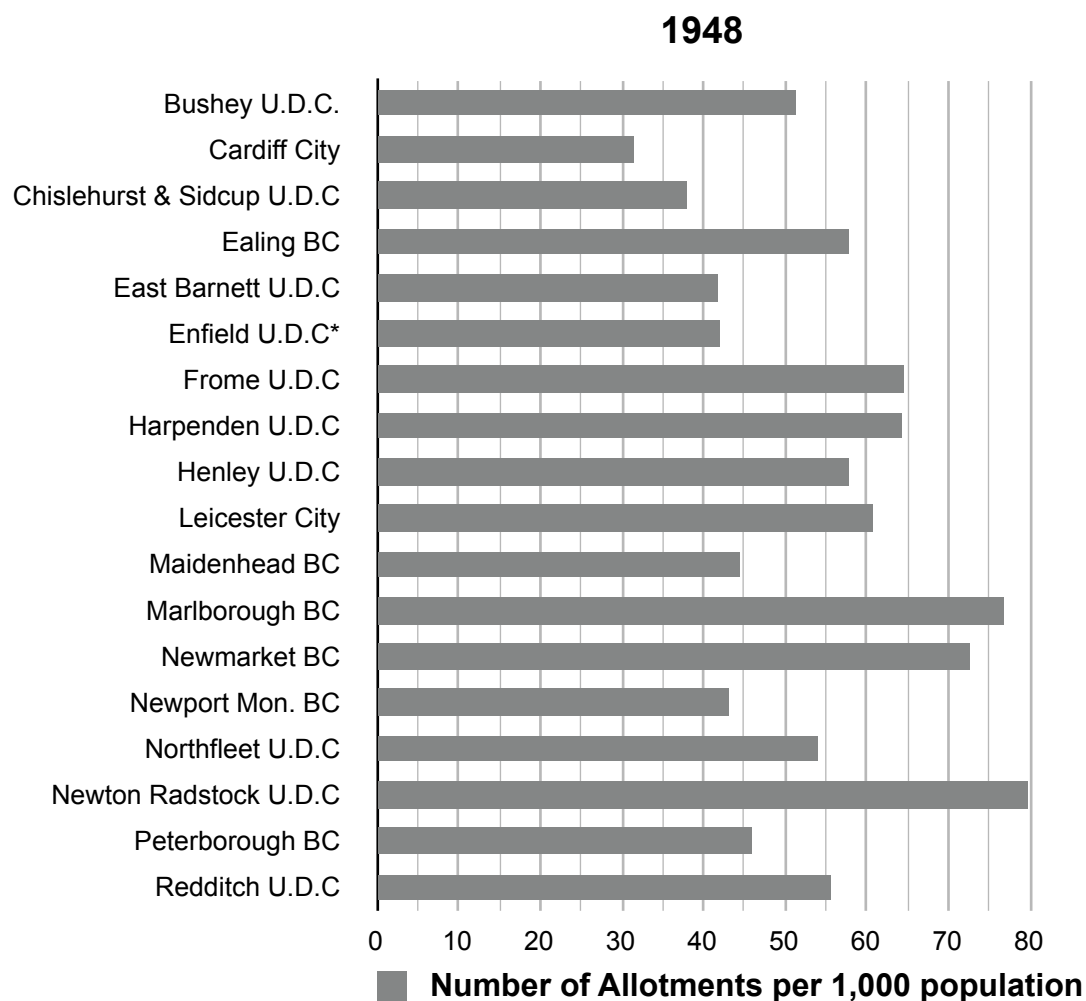
Allotment Sites:	1950 (CM 3/7/1950, 234-237)	1951 (CM 6/9/1951, 589-592)	1952 (CM 7/7/1952, 292-295)	1953 (CM 13/7/1953, 305-309)	1954 (CM 12/7/1954, 303-306)	1956 (CM 9/7/1956, 247-250)	1957 (CM 9/9/1957, 399-402)	1958 (CM 8/9/1958, 378-381)	1959 (CM 7/9/1959, 87-89)
South Park Drive (permanent)		Standard not up to previous years, probably due to adverse weather		Good					
Staines Road			Requisitioned	Good					
Starch House Lane		Good, but number of plots not cultivated	Requisitioned & Temporary	5 plots vacant					
Stoneleigh Road	Fair								
Suffolk Road	Poor	Extremely poor	Requisitioned, released 30/9/1952						
Sydney Road/Sandringham Gardens	Good	Poor/Satisfactory							
The Glade			Permanent, new site	Site full. 1.25 acres, NHAHA					
Thornton Road (Permanent)							Very well cultivated		100% cultivation
Thorpedale Gardens	Satisfactory								
Thurlow Gardens	Only partly cultivated	Poor	Requisitioned, released Sept 1952						
Vicarage Lane (Permanent)	Good	Good		Good	Good	Very good	Generally good	Good	Good
Vine Gardens (Requisitioned)	Well cultivated	Satisfactory	Requisitioned	Good	3 plots well cultivated	Released October 1956			
Virginia Way (Virginia Gardens)	Very poor	Poor							
Wanstead Park Road (Permanent)	Very good to outstanding	Generally good		Good. Seems there was old and new site. New site sited on builders yard, problems with concrete foundations. Some vacant plots	Well cultivated	Big improvement	Reasonable, number of vacant plots	Cultivated plots good, 53 vacant, no waiting list	Most well cultivated, some overgrown, no waiting list

Appendix 7

England: Number of Allotments per 1,000 population 1948

Source: *Report of the Allotments Advisory Committee* (Brown, 1950, 19)

1948	Number of Allotments per 1,000 population
Bushey U.D.C.	51.2
Cardiff City	31.4
Chislehurst & Sidcup U.D.C	37.9
Ealing BC	57.7
East Barnett U.D.C	41.7
Enfield U.D.C*	41.9
Frome U.D.C	64.5
Harpenden U.D.C	64.3
Henley U.D.C	57.7
Leicester City	60.7
Maidenhead BC	44.4
Marlborough BC	76.7
Newmarket BC	72.6
Newport Mon. BC	43.09
Northfleet U.D.C	54.0
Newton Radstock U.D.C	79.7
Peterborough BC	45.9
Redditch U.D.C	55.6
* Value for Enfield is approximated	
U.D.C - Urban District Council	
BC - Borough Council	



Appendix 8

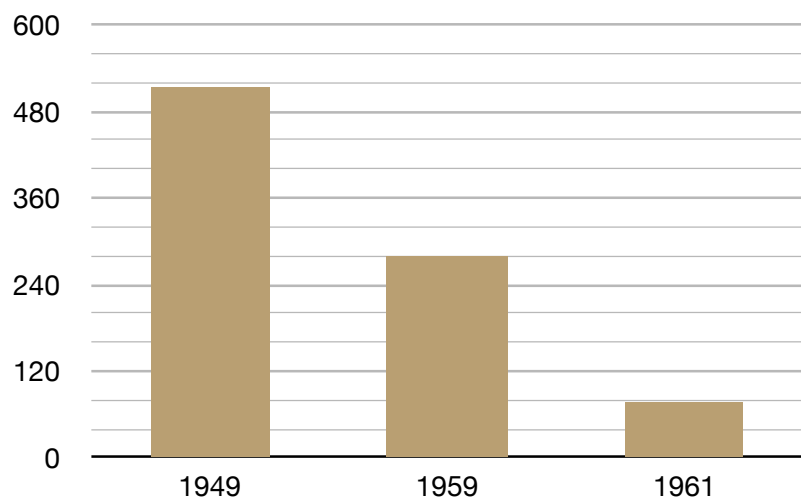
Ilford: Allotment Acreage 1949 - 1959; Wanstead & Woodford 1949 - 1961

Source: Ilford Central Library Local Studies and Archives Service, SKGAS file 90/28/7/1

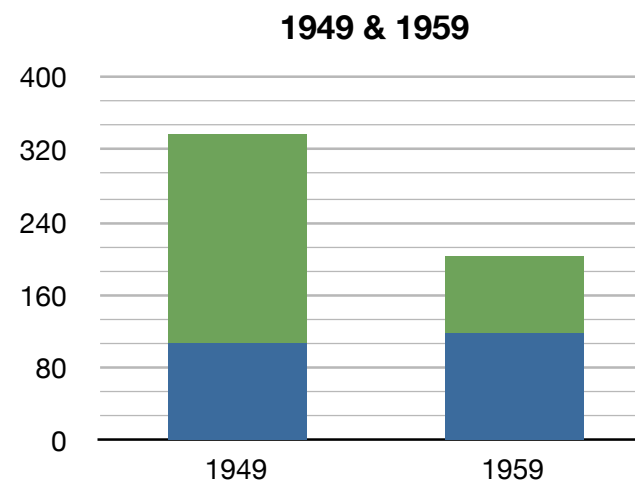
Dated; 28/1/1965

Survey Year	1949	1949	1959	1959	1961	1961	Notes
Wanstead & Woodford (Redbridge)	Total area of 3842 acres in 1949 & 3863 acres in 1959						Increase due to boundary changes
	Net-acreage	Gross-acreage	Net-acreage	Gross-acreage	Net-acreage	Gross-acreage	
Statutory Allotments	64.61	66.99	62.21	64.55	62.10	64.44	Corrections due to error in measuring calculations 64.51 corrected to 64.61
Non-statutory Allotments	111.34	115.48	14.73	15.44	14.73	15.44	111.34 corrected to 111.14
Ilford Area (Redbridge)	Total area of 8435 acres in 1949 & 8414 acres in 1959						Increase due to boundary changes
Statutory Allotments	107.15	110.8	118.69	122.38			
Non-statutory Allotments	229.94	245.4	83.9	87.22			230 corrected to 229.94
Total	513.04	538.67	279.53	289.59	76.83	79.88	

Net Allotment Acreage Redbridge Area 1949 - 1961



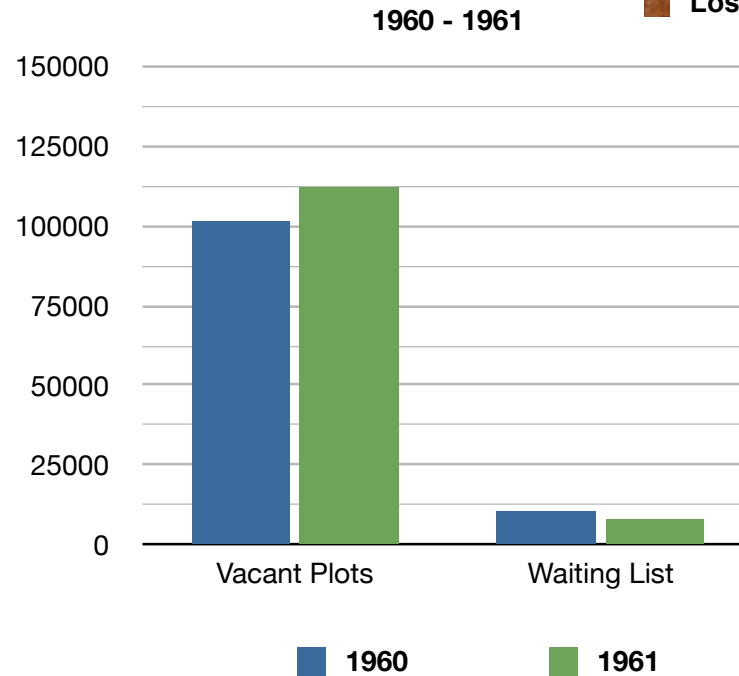
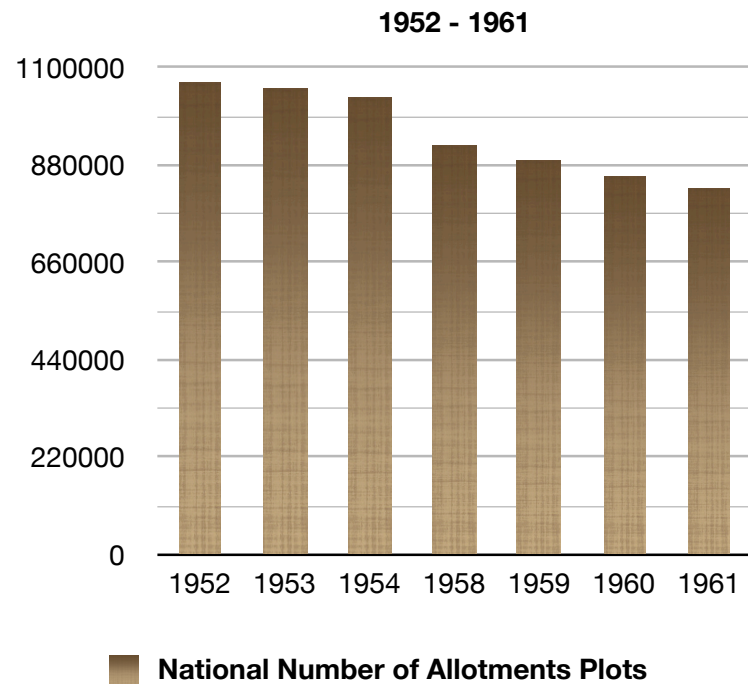
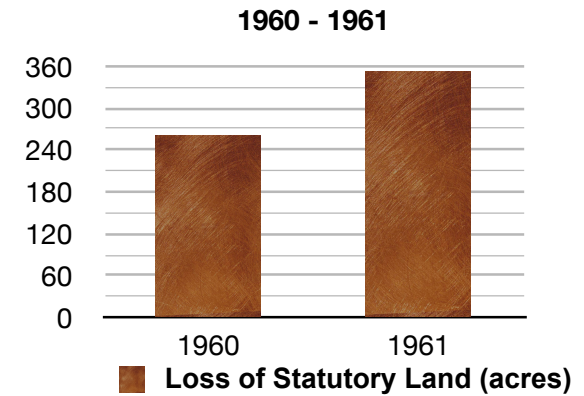
Statutory Allotments Non-statutory Allotments



Appendix 9 National Data 1952 - 1961

Source NAGS Annual Reports 1952 - 1962
Official Figures from the Ministry of Agriculture, Fisheries and Food

Year	Allotments Plots	Acreage	Vacant Plots	Waiting List	Loss of Statutory Land (acres)
1952	1066570	106445			
1953	1053218	105337			
1954	1032538	103718			
1958	925045	95179			
1959	891257	91104			
1960	853575	88114	101512	10477	260.479
1961	826787	85220	112124	8205	352.021



Appendix 10

Ilford Site Inspections 1960 - 1964

Source: Council Minutes as specified in each column

Allotment Sites:	1960 (CM 12/9/1960, 293-295)	1961 No site inspection data. Source all 1961 minutes	1962 (CM 10/9/1962, 290-292)	1963 (CM 9/9/1963, 308-310)	1964 (CM 22/7/1964, 279-282)
Aldborough Road (Permanent Allotments)	Excellent		Good	Site surrounds needs attention, paths overgrown	Generally tidy except for few vacant plots. A lot of work has been done cleaning up bank
Barkingside Cemetery Extension (Temporary) (NHAHA)	Large neglected area. To be handed over for cemetery eventually, so leave it to take its course. 2.2 acres returned to cemetery		Very neglected, only few plots cultivated, site almost completely overgrown	Poor site generally	Only 30 plots cultivated which are in good condition. Rest of site unused
Barkingside Station (Permanent Allotments)	Very bad, only few plots cultivated, should be closed				
Barley Lane (Isolation Hospital) (Temporary)	Good, but site spoiled by long time vacant plots		Good	Good	Generally good with exception of 2 groups plots overgrown. No waiting list
Benton Road (Permanent Allotments) SKGAS	Good		Good	With a few exceptions very good condition	Good site
Blind Lane (Barkingside) (Permanent Allotments)	Very good				
Chadwell Heath Housing Estate, Percival Gardens (Permanent Allotments)	Quite good, site clean and tidy		Good	Good, although site paths are poor	Generally good, 1 vacant plot. No waiting list
Chadwell Heath Lane (Permanent Allotments)	Very good		Good	Very good, only 1 vacant plot	Very good, 1 vacant plot. No waiting list
Clayhall Cemetery		Site 'deleted'			
Fullwell (Permanent) NHAHA	Good				
Fullwell Avenue North & South (Permanent)			Well cultivated site with very few neglected plots.	Good	Very well cultivated and in good condition. Rubbish dumping and rats a problem
Glade (Permanent Allotments)	Good		Very neglected, only few plots cultivated.	Poor site generally	20% well cultivated, rest unused, doubtful if present cultivation justifies land use
Goodmayes Lane (Permanent site), adjoining park	Good, paths badly overgrown		Good	Generally good but few vacant plots	Generally tidy, a few vacant plots overgrown
Hainault/Billet Road		Site deleted			
Loxford Lane North (Permanent Allotments)	Good, except 20 vacant plots		Good, few vacant plots. Many complains of vandalism.	Good, but several vacant plots, no waiting list	Cultivation and produce good, but paths poor. Several vacant, neglected plots

Appendix 10

Ilford Site Inspections 1960 - 1964

Source: Council Minutes as specified in each column

Allotment Sites:	1960 (CM 12/9/1960, 293-295)	1961 No site inspection data. Source all 1961 minutes	1962 (CM 10/9/1962, 290-292)	1963 (CM 9/9/1963, 308-310)	1964 (CM 22/7/1964, 279-282)
Loxford Lane South (Permanent Allotments)	Good, except 30 vacant plots		Good, but many complains of vandalism.	Good, but several vacant plots, no waiting list	Cultivation and produce good, paths fair. Some vacant, plots
Mayfield Road (Temporary)		Mentioned in connection with future use as educational site			
New North Road (North) (Permanent Allotments)	Some good plots, bad patch affected by factory premises	Cited as Statutory site		Good, several vacant plots	70% well cultivated, rest overgrown
New North Road South (Hainault) (Permanent Allotments)	Very good	Cited as Statutory site	Tenants returning now security of tenure has been assured. Big improvement expected next year.	Good, several vacant plots	Very well cultivated and in good condition.
Newbury Park Railway (Permanent)	Good, paths poor				
Ravensbourne Gardens (Permanent)			All plots let also a waiting list, due to new buildings in this area.	Fair	40% cultivated, rest unused, doubtful if present cultivation justifies land use
Roding Lane South (Permanent)	Very good site		Good, few vacant plots.	Good, improved on last year	Cultivation and produce good, paths fair. Neat site
Roding lane, (waterworks) same as above?		Declared statutory site			part of this site used a nursery?
Seven Kings Railway cutting (Permanent)			Good	Generally good	Generally good
South Park Drive (Permanent)	Good, except 23 vacant plots		Good	Good, although site paths are poor, some vacant plots	Cultivated plots good, many vacant plots. No waiting list
Thornton Road (Permanent)	Very good	Declared statutory site	Good/excellent, site full.	Very good site	Very good site
Vicarage Lane (Permanent) SKGAS	Good		Good	With one exception very good site	Good site, 2 vacant plots
Wanstead Park Road (Permanent) IAS	Good but large number uncultivated plots		Fairly good.	Good, several vacant & overgrown plots	Cultivation and produce good, but paths poor. Some vacant, neglected plots. (site approx 20.15 acres @ £6 2s. 6d. per acre per annum)

Appendix 11

Redbridge Society Allotments 1965

Source: Ilford Central Library Local Studies and Archives Service File 90/28/7/1

Society Sites					
Site	Area (acres)	Number of Plots	Length of Lease	Lease Expiry Date	Name of Society
Wanstead Park Road	20.15	324	21	24 Jun 1969	IAS
Loxford Lane North	10	150	21	1 Apr 1969	
Loxford Lane South	14.29	230			
Thornton Road	1.87	25	21	21 Apr 1979	
New North Road North	7.25	100	21	1 Apr 1978	NHAHA
New North Road South	5.25	80			
Fulwell Avenue North	10.49	178	21	25 Mar 1971	
Fulwell Avenue South					
Cemetery Extension (Clayhall Avenue) Temporary site	8.00	140			
Benton Road	6.43	112	21	1 Apr 1970	SKGAS
Vicarage Lane	1.36	22			
Aldborough Road	2.22	45			
Seven Kings Railway Cutting	4.17	61	21	1 Jun 1978	
Goodmayes Lane	10.29	174	21	1 Apr 1969	
Roding Lane South	2.65	37	21	29 Sep 1973	RRHA
Total	104.42	1,678			

Appendix 12

Redbridge Council Allotments 1965

Source: Ilford Central Library Local Studies and Archives Service File 90/28/7/1

Council Sites	Area (Acres)	Number of Plots	Vacant Plots	Rent	Water Charge	Remarks
Ilford Area						
Barley Lane	7.63	123	28	1s. per rod per annum, average plot is 10 rods	No charge	
Chadwell Heath Lane	2.43	37	0		1s. 6d. per annum	
Chadwell Heath Housing Estate (Percival Gardens)	1.8	25	0		No charge	
South Park Drive	7.23	102	17		1s. 6d. per annum	
Fullwell Avenue (Ravensbourne Gardens)	1.5	24	3		1s. 6d. per annum	Poorly cultivated
The Glade	1.25	19	10		No water	Poorly cultivated
Wanstead & Woodford Area						
Chigwell Road	10.00	156	13	Reduce to 1s.	1s. per annum	Further 4 plots available later
Empress Avenue	8.45	179	11			
Horn Lane	0.5	9	0	2s. per rod per annum. OAPs 1s. 6p. per rod per annum		Further 17 plots vacant but under negotiation for lease to Nurseryman
Redbridge Lane North	15.00	161	26			
Redbridge Lane South		45	2			
Great Gales (Roding Lane)	4.47	47	6			
Great Gales (Uplands)	5.71	88	11			
Woodford Bridge	9.36	66	16			
Municipal Offices	0.75	24	0			
				per annum: 6s. 3d. per 5 rods, 5s. per 4 rods, 6s. per 4.75 rods		
Totals	76.08	1,105	143			

Appendix 13

Seven Kings & Goodmayes Allotment Society Members 1960 - 1990

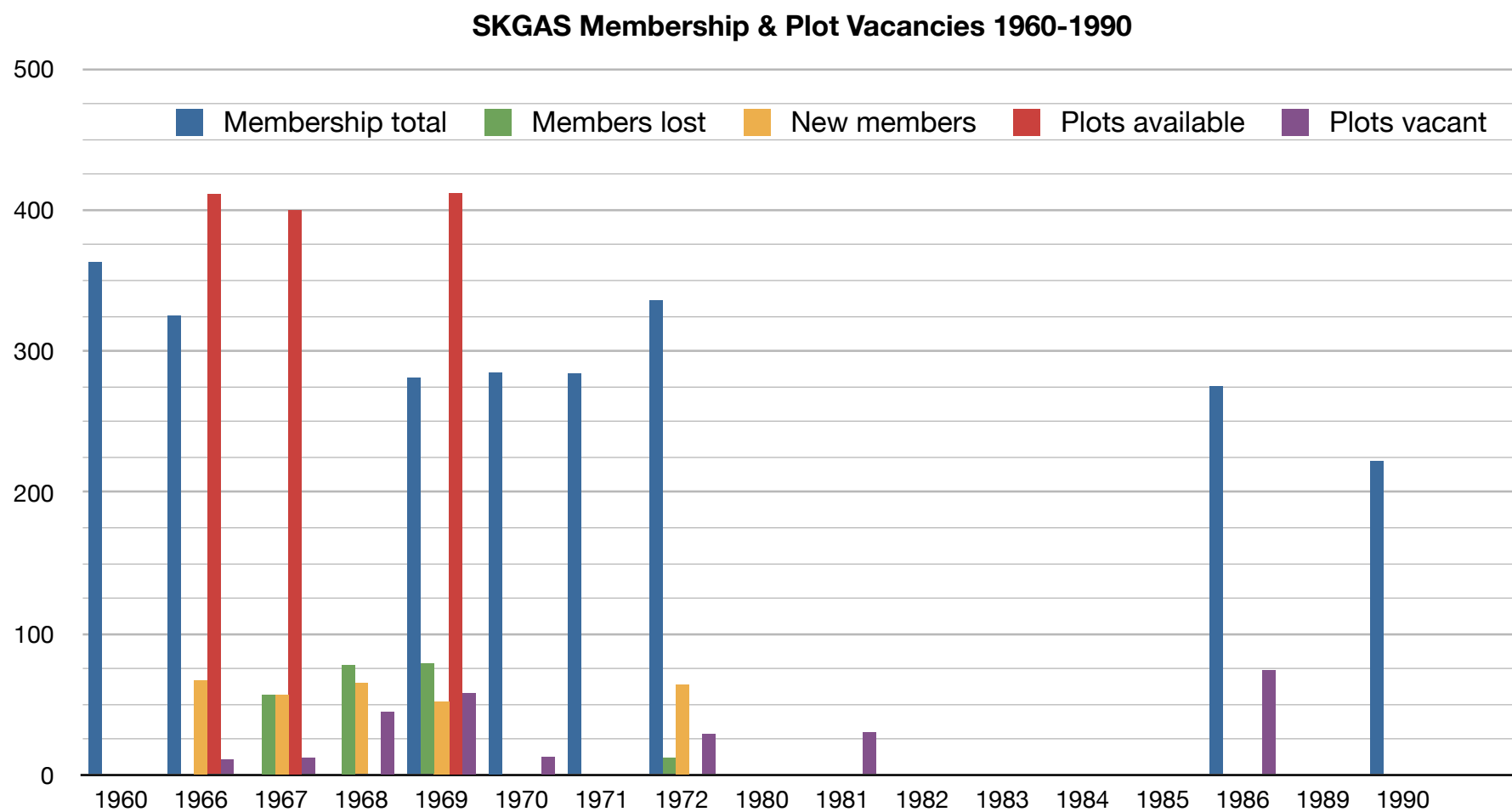
Source: Ilford Central Library Local Studies and Archives Service SKGAS AGM Minutes

	Membership total	Members lost	New members	Plots available	Plots vacant	Rent arrears No. plots	Notes
1960	363						
1966	325		67	411	11	14	
1967		57	57	400	12		
1968		78	65		45		
1969	281	79	52	412	58	45	
1970	285				13		81 unpaid memberships
1971	284					12	
1972	336	12	64		29		
1980					0		No Waiting list
1981					30		Vacant plots: 15 SKGAS 15 Goodmayes
1982						16	29 plots vacant on SKGAS
1983							27 plots vacant on SKGAS
1984							Vacant plots: 30 + SKGAS, 44 Goodmayes (23.5%)
1985							Vacant plots: SKGAS, 19 + 14 unpaid rents, Goodmayes 52 + 6 unpaid rents
1986	275				74		Addition of 149 garden members
1989							Loss of 24 plot holders
1990	222						Addition of 240 garden members

Appendix 13

Seven Kings & Goodmayes Allotment Society Members 1960 - 1990

Source: Ilford Central Library Local Studies and Archives Service SKGAS AGM Minutes



Appendix 14

Redbridge Allotment Site Data 1972

Source: Ilford Central Library Local Studies and Archives Service File 90/28/7/1
(2 Documents (a) 22/7/1972; (b) undated July 72?)

	Status	Acreage	Plots	Plots Vacant (Nov 71)	Waiting List (July 72?)	
Document		(a)	(a)	(a)	(b)	
COUNCIL-MANAGED						
Lincoln Road	Temporary	0.75	24	0	6	
Barley Lane	Temporary	7.63	123	5	0	
Chadwell Heath Housing	Statutory	1.80	25	4	2	
Chadwell Heath Lane	Statutory	2.43	37	2	3	
Chigwell Road	Statutory	10.00	150	0	6	
Empress Avenue	Statutory	5.14	104	0	4	
Horn Lane	Statutory	0.50	9	0	6	
Loxford Lane North	Statutory	8.57	161	5	4	
Loxford Lane South	Statutory	11.43	208	108	0	
Redbridge Lane North & South	Statutory	13.32	166	18	0	
Roding Lane North (Great Gales)	Statutory	4.40	38	6	1	
Uplands Road	Statutory	5.71	85	20	0	
Wanstead Park Road	Statutory	20.15	298	53	0	
The Glade	Statutory	1.25	14	8	0	
South Park Drive	Statutory	6.13	90	14	0	
Goodmayes Lane	Statutory	10.92	168	19	0	
Total (A)		110.13	1700	262	32	
SOCIETY-MANAGED						
New North Road North	Statutory	7.25	103	0	9	NHAHA
New North Road South	Statutory	5.25	81	0	4	
Fullwell Avenue North	Statutory	10.49	115	0	11	
Fullwell Avenue South	Statutory		63	0		SKGAS
Benton Road	Statutory	6.43	106	7	0	
Wards Road Railway Cutting (North & South)	Statutory	4.17	57	1	0	
Vicarage Lane North	Statutory	1.36	22	1	0	
Vicarage Lane South	Statutory	2.22	47	1	0	

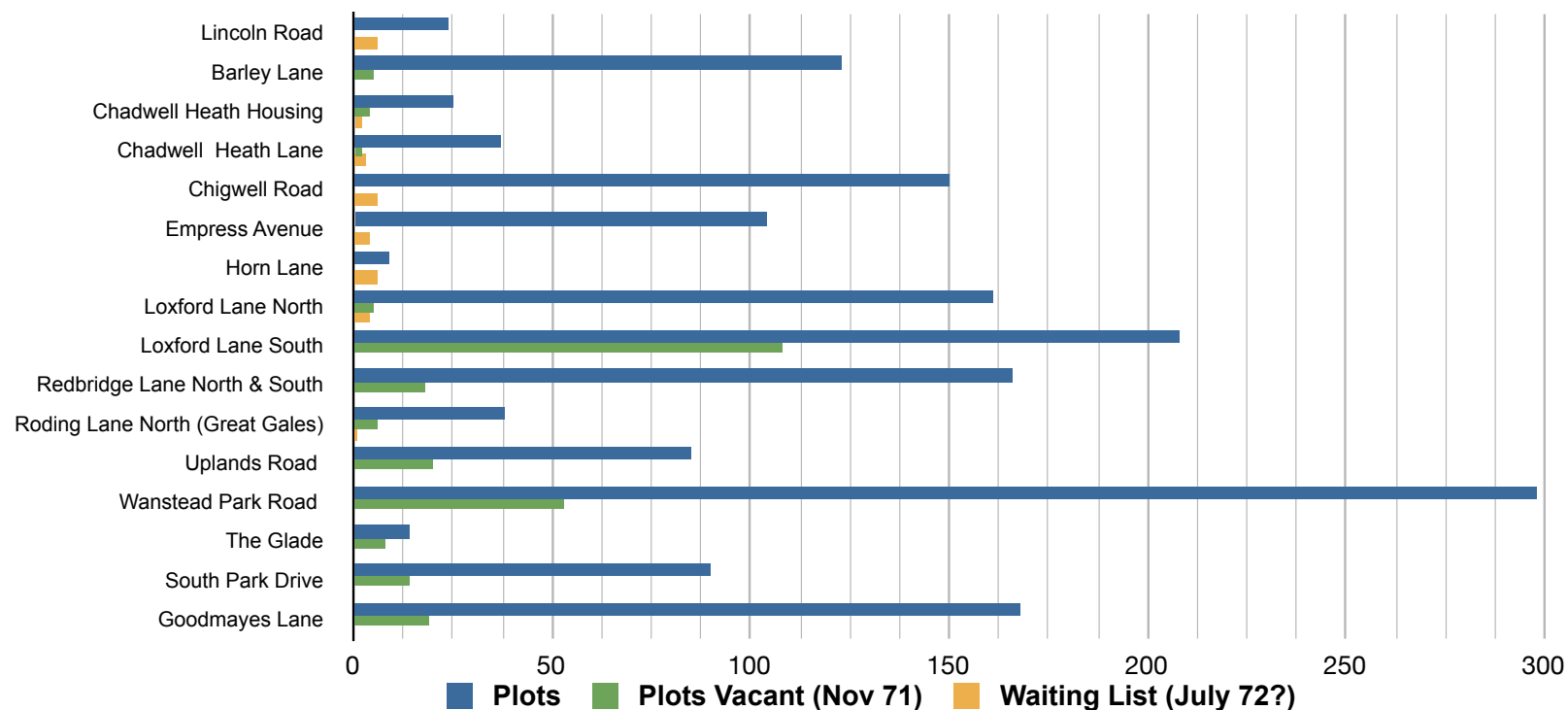
Appendix 14

Redbridge Allotment Site Data 1972

Source: Ilford Central Library Local Studies and Archives Service File 90/28/7/1
(2 Documents (a) 22/7/1972; (b) undated July 72?)

	Status	Acreage	Plots	Plots Vacant (Nov 71)	Waiting List (July 72?)	
Thornton Road	Statutory	1.87	25	0	4	IAS
Roding Lane South	Statutory	2.65	37	2	0	RRHA
					0	
Total (B)		41.69	656	12	28	
Total (A + B)		151.82	2356	274	60	

Council-Managed Sites

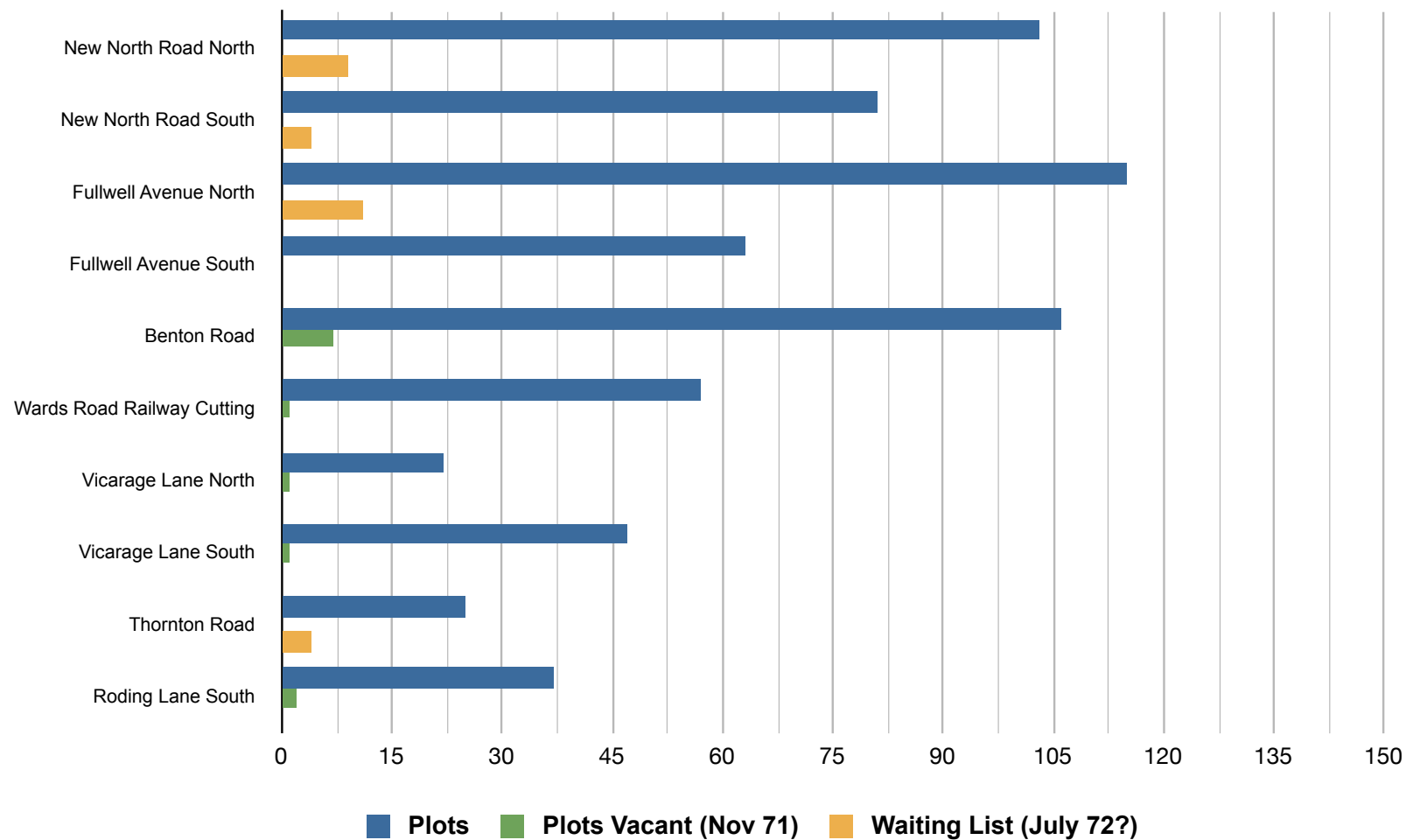


Appendix 14

Redbridge Allotment Site Data 1972

Source: Ilford Central Library Local Studies and Archives Service File 90/28/7/1
(2 Documents (a) 22/7/1972; (b) undated July 72?)

Society Managed Sites



Appendix 15

Redbridge Unitary Development Plan Allotment Data 1987 - 1991

Source: Ilford Central Library Local Studies and Archives Service (Oram, 1991)

	Year	Acres	Total No. Plots	Plots Let	Vacant	% Vacant	Source	Proposed Use
Lincoln Road (Temporary) Directly Let	1987	0.75	22	22	0	0%	Borough	Office development
	1989	0.75	22	22	0	0%	Borough	
	1991	0.75	22	21	1	4%	Federation	
Wanstead Park Road (Statutory) Directly Let	1987	13.0	135	64	71	53%	Borough	Trim trail, play area, sports pitch & parking
	1989	13.0	122	32	90	74%	Borough	
	1991	13.0	123	22	101	91%	Federation	
Thornton Road (Temporary) IAS	1987	0.87	16	0	16	0%	Borough	Riverside walk, single dwelling
	1989	0.87	16	0	16	0%	Borough	
	1991	0.87	27	0	27	0%	Federation	
Barley Lane/Goodmayes Hospital Site (Temporary) Directly Let	1987	7.63	114	51	63	55%	Borough	To be replaced by new site
	1989	7.63	114	25	89	78%	Borough	
	1991	7.63	114	19	95	83%	Federation	
Fullwell Avenue South (Statutory) NHAHA	1987	3.25	48	30	18	37%	Borough	Sheltered housing/ Mixed Housing
	1989	3.25	48	30	18	37%	Borough	
	1991	3.25	74	14	60	86%	Federation	
Percival Gardens (Statutory) Directly Let	1987	1.80	21	8	29	27%	Borough	Mixed Housing
	1989	1.80	13	16	29	55%	Borough	
	1991	1.80	9	20	29	69%	Federation	

Appendix 15

Redbridge Unitary Development Plan Allotment Data 1987 - 1991

Source: Ilford Central Library Local Studies and Archives Service (Oram, 1991)

	Year	Acres	Total No. Plots	Plots Let	Vacant	% Vacant	Source	Proposed Use
Loxford Lane South (Statutory) Direct Let	1987	11.43	0	160	160	100%	Borough	Primary School
	1989	11.43	0	160	160	100%	Borough	
	1991	11.43	0	160	160	100%	Federation	
Wards Road North & South (Statutory) SKGAS	1987	4.17	45	13	58	22%	Borough	Safeguard Land for Rapid Transit Link
	1989	4.17	45	13	58	22%	Borough	
	1991	4.17	36	23	59	39%	Federation	
South Park (Statutory) Directly Let	1987	6.13	52	47	99	47%	Borough	Mixed Housing
	1989	6.13	21	67	98	68%	Borough	
	1991	6.13	18	80	98	82%	Federation	
Great Uplands (Statutory) Directly Let	1987	5.71	33	61	94	65%	Borough	Play Area
	1989	5.71	33	69	92	75%	Borough	
	1991	5.71	33	70	93	75%	Federation	
Heavy Waters/Green Lane (Temporary) BHAA	1987	2.73	48	29	77	37%	Borough	Mixed Housing
	1989	2.73	48	29	77	37%	Borough	
	1991	N/A	N/A	N/A	N/A	N/A	Federation	
Fullers Road/Lindsay Road (Temporary) BHAA	1987	0.62	15	0	15	0%	Borough	Residential
	1989	0.62	15	0	15	0%	Borough	

Appendix 15

Redbridge Unitary Development Plan Allotment Data 1987 - 1991

Source: Ilford Central Library Local Studies and Archives Service (Oram, 1991)

	Year	Acres	Total No. Plots	Plots Let	Vacant	% Vacant	Source	Proposed Use
	1991	0.62	N/A	N/A	N/A	N/A	Federation	
Farmway/Campden Cresent (Temporary) BHAA	1987	0.53	13	2	15	13%	Borough	Not Stated
	1989	0.53	13	2	15	13%	Borough	
	1991	N/A	N/A	N/A	N/A	N/A	Federation	
Fieldway/Lindsay Road (Temporary) BHAA	1987	0.55	16	3	19	16%	Borough	Residential
	1989	0.55	16	3	19	16%	Borough	
	1991	N/A	N/A	N/A	N/A	N/A	Federation	

Appendix 16

Redbridge Site Data 1987

Source: Ilford Central Library Local Studies and Archives Service (Oram, 1991)

	Status	Society	Size Hectares	0 - 5 Rods		6 - 10 Rods		11 - 15 Rods		Total
				Used	Vacant	Used	Vacant	Used	Vacant	
Hainault Road	Statutory	CHDSS	1.54			63	5			68
Roding Lane South	Statutory	RRHA	1.07	23		24				47
Forest Farm	Temporary	NHAHA	3.24	25	3	51	36			115
Fullwell Avenue North	Statutory		2.63			97	10			107
Fullwell Avenue South	Statutory		1.54			30	18			48
New North Road	Statutory		2.13			80				80
Benton Road	Statutory	SKGAS	2.60	41	3	68	14			126
Goodmayes Lane	Statutory		4.18	34	19	96	31	3	1	184
Vicarage Lane North	Statutory		0.55	4		18	1			23
Vicarage Lane South	Statutory		0.90	13		29				42
Wards Road North	Statutory		0.54			7	9			16
Wards Road South	Temporary		1.47			38	4			42
Heavy Waters	Temporary	BHAA	1.07	48	29					77
Lindsay Road 1	Temporary		0.25	15						15
Lindsay Road 2	Temporary		0.27	16	3					19
Campden Crescent	Temporary		N/A	13	2					15
Roding Farm*	Statutory	LAHA	4.05	N/A						
Thornton Road	Statutory	IAS	0.76	4		12				16
Total A			28.79	236	59	613	128	3	1	1040
Lincoln Road	Temporary	Directly Let	0.30	20		2				22
Barley Lane	Temporary		3.09	9	4	41	59	1		114
Chadwell Heath Lane	Statutory		0.98	4	2	18	11			35
Percival Gardens	Statutory		0.73	8	1	13	7			29
Chigwell Road	Statutory		4.05	58	3	104	9			174
Empress Avenue	Statutory		2.08	97	16					113
Horn Lane	Statutory		0.20	7		4				11
Loxford Lane North	Statutory		3.47	12	2	93	24			131
Loxford Lane South	Statutory		4.63				160			160
Redbridge Lane North	Statutory		4.39	27	20	71	17	1	1	137
Redbridge Lane South	Statutory		1.0	18		7	1	7		33

Appendix 16

Redbridge Site Data 1987

Source: Ilford Central Library Local Studies and Archives Service (Oram, 1991)

	Status	Society	Size Hectares	0 - 5 Rods		6 - 10 Rods		11 - 15 Rods		Total
South Park Drive	Statutory		2.48	12	12	40	35			99
Roding Lane North	Statutory		1.78	5	3	15	16			39
Uplands	Statutory		2.31	11	32	22	28		1	94
Wanstead Park Road	Statutory		5.27	15	18	47	55			135
The Glade	Statutory		0.51	1	2	8	5			16
Total B			37.27	304	115	485	427	9	2	1342
Total A + B			66.06	540	174	1098	555	12	3	2382
Notes* Roding Farm Site owned by London Borough of Waltham Forest										

Appendix 17

Redbridge Plot Vacancies 1991

Source: Ilford Central Library Local Studies and Archives Service (Oram, 1991)

	Status		Size Acres	Plots				Garden Members	Number Tenants
				Let	Vacant	Total	%Vacant		
Directly Let									
Barley Lane**	Temporary		7.63	19	95	114	83.3	45	
Chadwell Heath Lane	Statutory		2.43	17	14	31	45.2		
Chigwell Road	Statutory		10.80	155	16	171	9.4	1385	
Empress Avenue	Statutory		5.14	104	9	113	7.9		
Horn Lane	Statutory		0.50	11	0	11	0		
Lincoln Road	Temporary		0.75	21	1	22	4.5		
Loxford Lane North	Statutory		8.57	92	43	135	31.9		
Loxford Lane South***	Statutory		11.43	0	160	160	N/A		
Percival Gardens*	Statutory		1.80	9	20	29	68.9		
Redbridge Lane North	Statutory		10.82	97	43	140	30.7		
Redbridge Lane West/South	Statutory		2.50	25	7	32	21.9		
Roding Lane North	Statutory		4.40	15	24	39	61.5		
South Park Drive*	Statutory		6.13	18	80	98	81.6		
The Glade	Statutory		1.25	5	12	17	70.5		
Uplands Road (Reserved)	Statutory		5.71	23	70	93	75.3		
Wanstead Park Road (Reserved)	Statutory		13.00	22	101	123	82.1		
Total A			92.86	633	695	1328	52.11%	1430	
Continued overleaf	It is possible that because the Redbridge Council was attempting to sell-off its sites in 1991 that it was deliberately not letting plots or maintaining sites (thus putting off potential new plot holders) in order to present data that apparently justified its case for rationalisation. The discrepancy between the vacancy rates of the directly-let sites and society-let sites would seem to support this contention.								

Appendix 17

Redbridge Plot Vacancies 1991

Source: Ilford Central Library Local Studies and Archives Service (Oram, 1991)

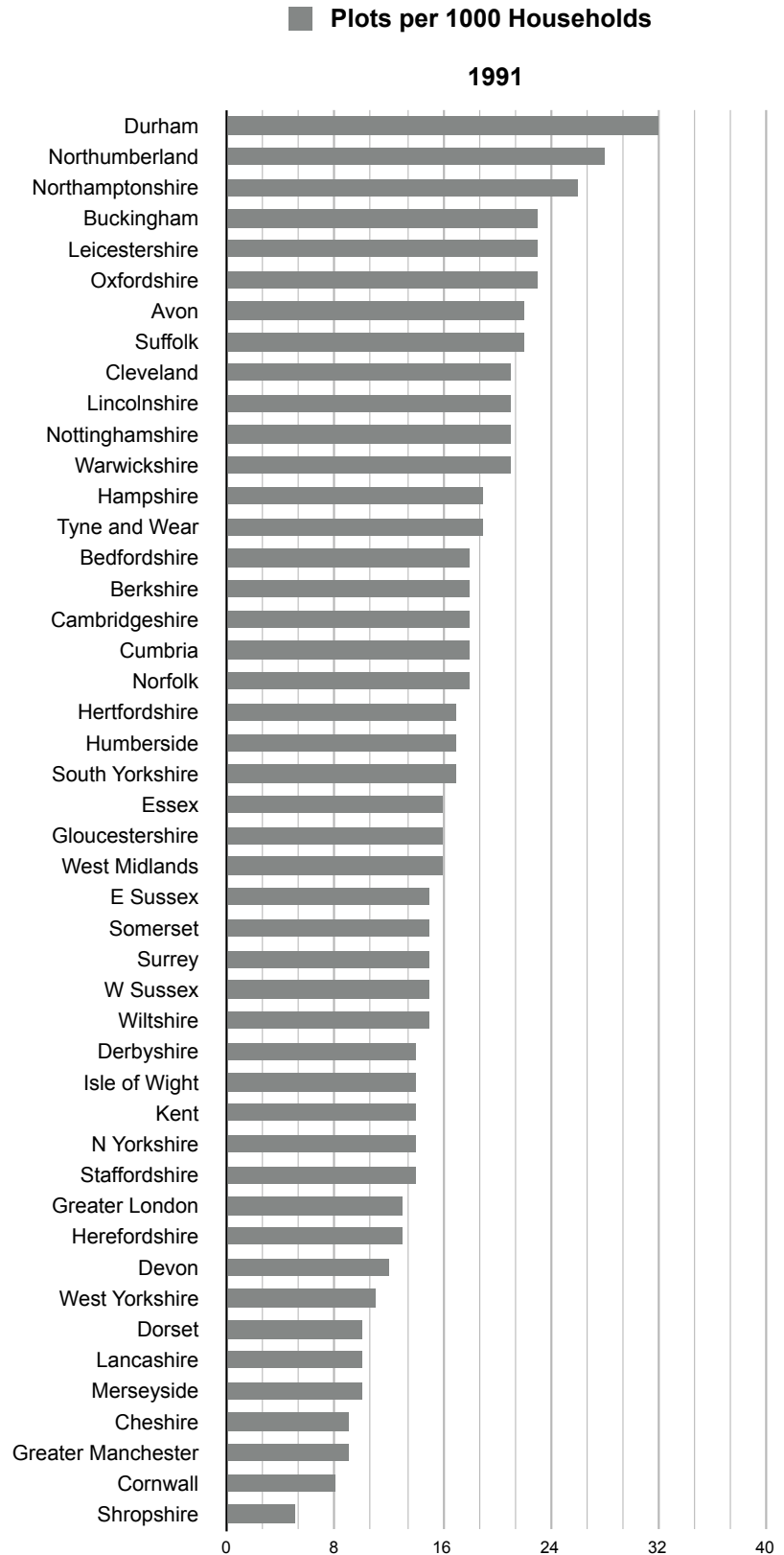
	Status		Size Acres	Plots				Garden Members	Number Tenants
				Let	Vacant	Total	%Vacant		
Society Let									
Benton Road East	Statutory	SKGAS	6.43	74	46	120	38.3	55	23
Forest Farm	Statutory	NHAHA	8.0	49	70	119	58.8	117	
Fullwell Avenue North	Statutory	NHAHA	7.38	114	14	128	10.9	124	750
Fullwell Avenue South*	Statutory	NHAHA	3.25	14	60	74	81.08	14	
Goodmayes Lane	Statutory	SKGAS	10.29	106	71	177	40.1	83	
Hainault Road	Statutory	CHDSS	4.0	62	6	68	8.8	28	
New North Road	Statutory	NHAHA	5.25	99	0	99	0	95	
Roding Lane South	Statutory	RRHA	2.47	46	0	46	0	40	10
Thornton Road	Temporary	IAS	0.87	27	0	27	0	27	
Vicarage Lane North	Statutory	SKGAS	1.36	23	0	23	0	18	
Vicarage Lane South	Statutory	SKGAS	2.22	42	0	42	0	31	236
Wards Road North	Statutory	SKGAS	1.26	8	8	16	50.0	6	
Wards Road South/Benton Road West	Statutory	SKGAS	2.91	28	15	43	34.9	23	
Total B			55.69	692	290	982	29.50%	661	1019
Total A + B			148.55	1325	724	2310	31.34%	2091	1019
Notes									
*Sites to be closed									
**Site moved									
***Site closed 1985									

Appendix 18

England: Plots per 1000 Households 1991

Source NSALG archive document 52/07

	1991 Plots per 1000 Households
Durham	32
Northumberland	28
Northamptonshire	26
Buckingham	23
Leicestershire	23
Oxfordshire	23
Avon	22
Suffolk	22
Cleveland	21
Lincolnshire	21
Nottinghamshire	21
Warwickshire	21
Hampshire	19
Tyne and Wear	19
Bedfordshire	18
Berkshire	18
Cambridgeshire	18
Cumbria	18
Norfolk	18
Hertfordshire	17
Humberside	17
South Yorkshire	17
Essex	16
Gloucestershire	16
West Midlands	16
E Sussex	15
Somerset	15
Surrey	15
W Sussex	15
Wiltshire	15
Derbyshire	14
Isle of Wight	14
Kent	14
N Yorkshire	14
Staffordshire	14
Greater London	13
Herefordshire	13
Devon	12
West Yorkshire	11
Dorset	10
Lancashire	10
Merseyside	10
Cheshire	9
Greater Manchester	9
Cornwall	8
Shropshire	5



Appendix 19

Redbridge Allotment Data 1999

Source: Ilford Central Library Local Studies and Archives Service, Leisure Report Key 34

COUNCIL-MANAGED		Size Acres	Size Hectares
Lincoln Road		1.87	0.76
Barley Lane		4.05	1.64
Chadwell Heath Lane		2.43	0.98
Chigwell Road		10.00	4.05
Empress Avenue		5.14	2.08
Horn Lane		0.5	0.2
Loxford Lane North		8.57	3.47
Redbridge Lane North		10.82	4.38
Redbridge Lane West		2.5	1.02
Roding Lane North		2.35	0.95
Uplands Road (unused)		5.71	2.31
Wanstead Park Road (unused)		13.00	5.26
The Glade		1.25	0.51
TOTAL		68.91	27.61
SOCIETY-MANAGED			
New North Road	NHAHA	5.25	2.13
Forest Farm		8.5	3.44
Fullwell Avenue North		6.81	2.76
Hainault Road	CHDSS	4.27	1.73
Wards Road North	SKGAS	1.26	0.51
Wards Road South/Benton Road West		2.91	1.18
Vicarage Lane North		1.36	0.55
Vicarage Lane South		2.22	0.9
Goodmayes Lane		8.69	3.52
Benton Road East		6.43	2.6
Thornton Road	IAS	1.46	0.59
Roding Lane South	RRHA	2.5	1.01
TOTAL		51.66	20.92
Total area of unused sites (a)		-8.71	-7.57
Total area of operational sites (b)		101.85	40.96
Total of a+b		119.85	48.53

Appendix 20

Redbridge Allotment Occupancy Data 2007

Source: Ilford Central Library Local Studies and Archives Service

	Allotment Society	Size Hectares	Legal Status	Plots Available		Plots		Occupancy
				approx. 5 rods	approx. 10r rods	total	Occupied	%
Council Managed								
Lincoln Road		0.76	Temporary	25		25	25	100
Barley Lane		1.64	Temporary	63	12	75	68	91
Chadwell Heath		0.98	Statutory	19	22	41	33	80
Chigwell Road		4.05	Statutory	64	109	173	166	96
Empress Avenue		2.08	Statutory	115		115	115	100
Horn Lane		0.20	Statutory	15	1	16	16	100
Loxford Lane North		3.47	Statutory	26	99	125	122	98
Redbridge Lane North		4.38	Statutory	42	78	120	90	75
Redbridge Lane West		1.02	Statutory	25	9	34	29	85
Roding Lane North		0.95	Statutory	30	14	44	20	45
The Glade		0.51	Statutory	5	12	17	4	24
Totals		20.04		429	356	785	688	87.64%
Society Managed								
Benton Road	SKGAS	2.60	Statutory	36	80	116	113	97
Vicarage Lane North		0.55	Statutory	14	12	26	1	4
Vicarage Lane South		0.90	Statutory	26	21	47	46	98
Goodmayes Lane		3.52	Statutory	33	82	115	104	90
Wards Road North		0.51	Statutory	4	14	18	7	39
Wards Road South		1.18	Temporary	12	35	47	28	60
Hainault Road	CHDSS	1.73	Statutory	1	67	68	67	99
Roding Lane South	RRHA	1.01	Statutory	1	35	36	36	100
Fullwell Avenue	NHAHA	2.76	Statutory	37	88	125	85	68
New North Road		2.13	Statutory	39	59	98	95	97
Thornton Road	IAS	0.59	Statutory		23	23	8	35
		17.48		203	516	719	590	82.05%

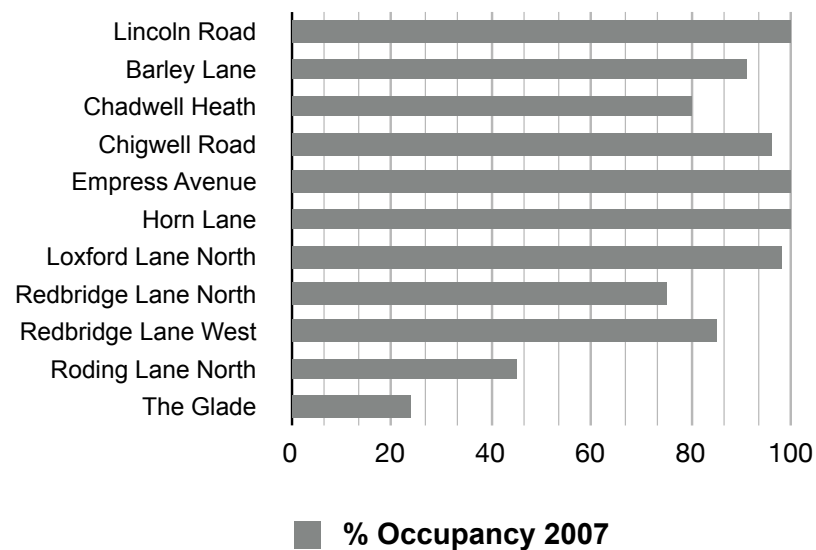
Appendix 20

Redbridge Allotment Occupancy Data 2007

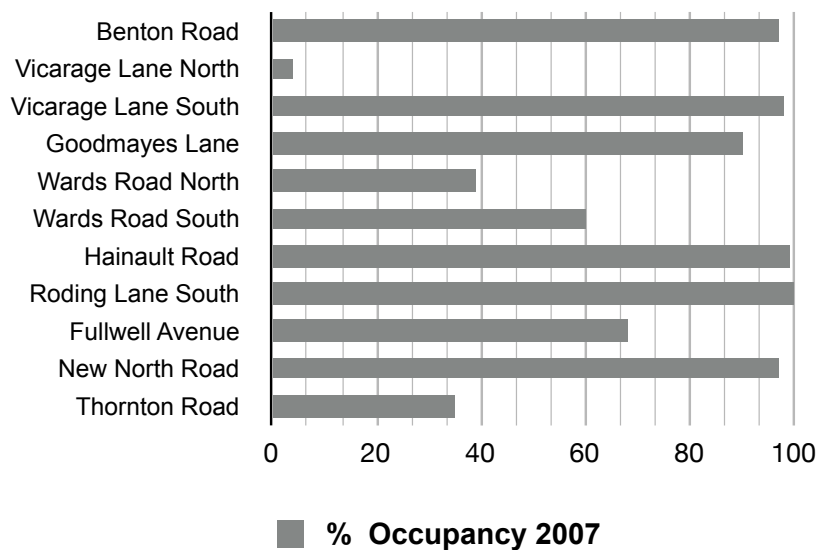
Source: Ilford Central Library Local Studies and Archives Service

	Allotment Society	Size Hectares	Legal Status	Plots Available		Plots		Occupancy
				approx. 5 rods	approx. 10r rods	total	Occupied	%
Subtotals 1 and 2		37.52		632	872	1504	1278	84.97%
Reserved sites:-								
Uplands		2.31	Statutory			105		
Wanstead Park Road		5.26	Statutory			125		
Forest Farm		3.44	Temporary			108	24	
GRAND TOTALS		48.53				1842	1302	70.68%

Council Sites



Society Sites



Appendix 21

Redbridge Allotment Occupancy and Cultivation Data 2008

Source: Ilford Central Library Local Studies and Archives Service

SITE NAME	Allotment Society	Size Hectares	Legal Status	Plots Available		total	occupied	Plots		% Cultivated	Notes
				approx. 5 rods	approx. 10r rods			%	cultivated		
Council Managed											
Lincoln Road		0.76	Temporary	25		25	25	100	24	96	
Barley Lane		1.64	Temporary	63	12	75	71	95	67	94	
Chadwell Heath		0.98	Statutory	19	22	41	34	83	32	94	
Chigwell Road		4.05	Statutory	64	109	173	169	98	164	97	
Empress Avenue		2.08	Statutory	115		115	115	100	110	96	
Horn Lane		0.2	Statutory	15	1	16	16	100	15	94	
Loxford Lane North		3.47	Statutory	26	99	125	121	97	118	98	
Redbridge Lane North		4.38	Statutory	42	78	120	81	68	56	82	
Redbridge Lane West		1.02	Statutory	25	10	35	31	89	28	90	
Roding Lane North		0.95	Statutory	30	14	44	23	52	14	61	
The Glade		0.51	Statutory	5	12	17	8	47	6	75	
Total		20.04		429	357	786	694	88.29%	634	91.35%	
Society Managed											
Benton Road	SKGAS	2.6	Statutory	36	80	116	111	96	108	97	
Vicarage Lane North		0.55	Statutory	14	12	26	0	0	0	0	
Vicarage Lane South		0.9	Statutory	26	21	47	44	94	44	100	
Goodmayes Lane		3.52	Statutory	33	82	115	114	99	112	98	
Wards Road North		0.51	Statutory	4	14	18	17	94	15	88	
Wards Road South		1.18	Temporary	12	35	47	37	79	37	100	
Hainault Road	CHDSS	1.73	Statutory	1	65	66	60	91	56	93	A
Roding Lane South	RRHA	1.01	Statutory	1	35	36	36	100	32	89	
Fullwell Avenue	NHAHA	2.76	Statutory	37	88	125	112	90	109	97	
New North Road		2.13	Statutory	39	59	98	98	100	96	98	
Thornton Road	IAS	0.59	Statutory		23	23	10	43	10	100	

Appendix 21

Redbridge Allotment Occupancy and Cultivation Data 2008

Source: Ilford Central Library Local Studies and Archives Service

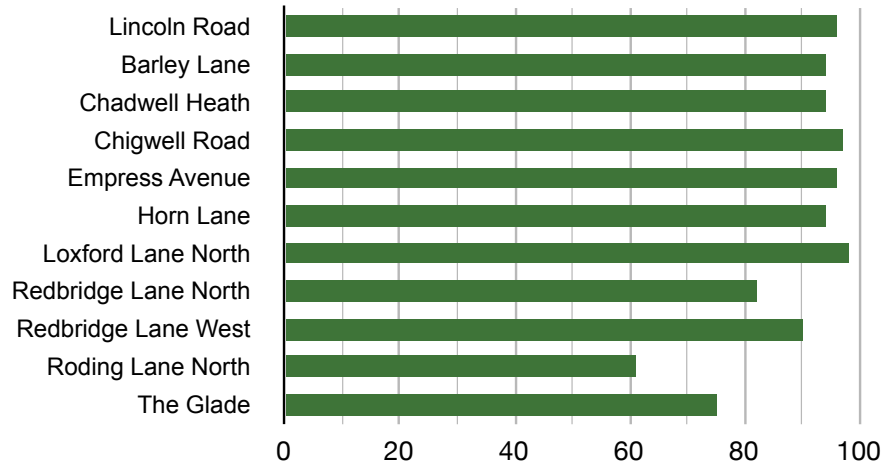
		17.48		203	514	717	639	88.15%	619	96.87%	
Subtotals 1and 2		37.52		632	871	1503	1333	88.69%			B
Community Project site:											
Forest Farm		3.44	Temporary			108	29				(a)
Reserved sites:-											
Uplands		2.31	Statutory			105					(b)
Wanstead Park Road		5.26	Statutory			125					(c)
GRAND TOTALS		48.53				1841	1362	73.98%			C
NOTES:-											
i	Falls in occupancy, at sites where they have occurred, are due to tenancy surrenders, mostly on grounds of old age home moves, and in response to non-cultivation warning notices										
ii	Where they have occurred, increases in occupancy have been encouraged by increased publicity and improvement to plots and facilities to the extent of available funding										
iii	Cultivation rates include a small element of cultivation works in progress										
A	Available plots total previously 68. Now 66, after deduction of 2 plots redesignated as car park										
B	Occupancy percentage relative to total usable allotment provision.										
C	Occupancy percentage relative to total allotment provision including community project and reserved sites.										
	This is not a reliable measurement of the allotment occupancy rate in Redbridge, having regard to the inclusion, in its computation, of 3 sites, (a), (b), and (c), which were not advertised or promoted for occupancy as allotments in the material period.										

Appendix 21

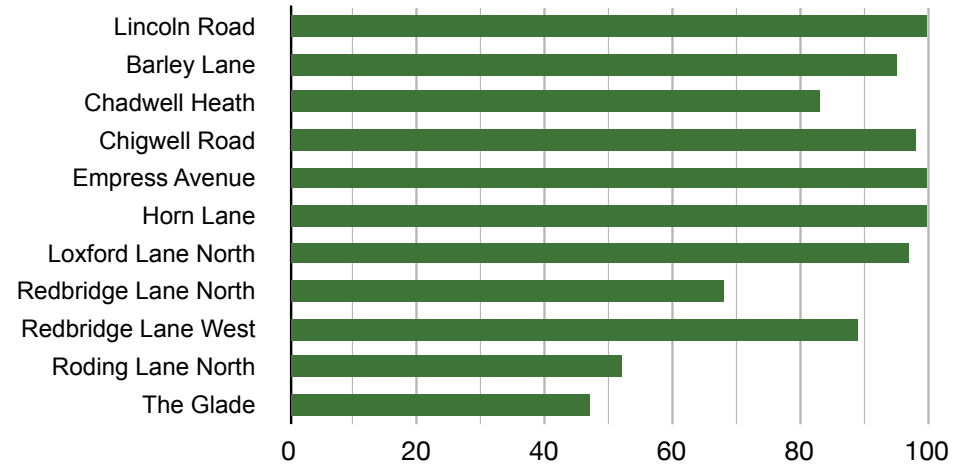
Redbridge Allotment Occupancy and Cultivation Data 2008

Source: Ilford Central Library Local Studies and Archives Service

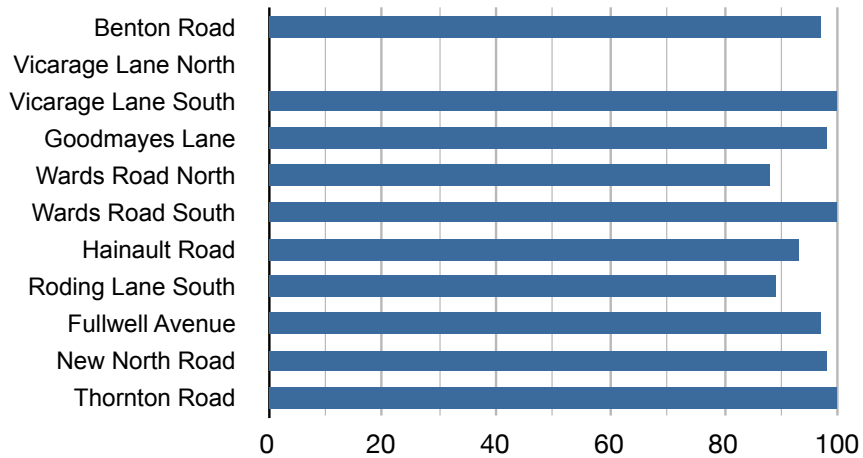
% Cultivation Council Sites



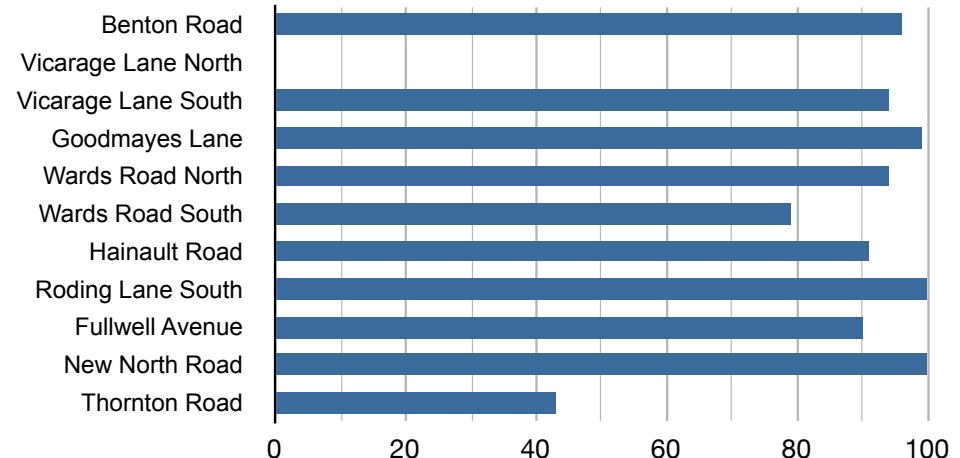
% Occupancy Council Sites



% Cultivation Society Sites



% Occupancy Society Sites



Appendix 22

Redbridge Allotment Occupancy and Cultivation Data 2009

Source: Ilford Central Library Local Studies and Archives Service

SITE NAME	Allotment Society	Size Hectares	Legal Status	Plots Available		Plots			
				approx. 5 rods	approx. 10r rods	total	occupied	%	cultivated
Council Managed									%
Lincoln Road		0.76	Temporary	25		25	25	100	100
Barley Lane		1.64	Temporary	66	12	78	77	99	97
Chadwell Heath		0.98	Statutory	17	22	39	35	90	94
Chigwell Road		4.05	Statutory	64	109	173	170	98	98
Empress Avenue		2.08	Statutory	115		115	115	100	100
Horn Lane		0.20	Statutory	15	1	16	16	100	94
Loxford Lane North		3.47	Statutory	26	105	131	128	98	98
Redbridge Lane North		4.38	Statutory	42	78	120	112	93	90
Redbridge Lane West		1.02	Statutory	35	8	43	42	98	90
Roding Lane North		0.95	Statutory	30	14	44	39	87	97
The Glade		0.51	Statutory	5	12	17	8	41	63
Total		20.04		440	361	801	767	95.76%	92.82%
Society Managed									
Benton Road	SKGAS	2.60	Statutory	36	80	116	116	100	98
Vicarage Lane North		0.55	Statutory	14	12	26	0	0	0
Vicarage Lane South		0.90	Statutory	26	21	47	47	100	100
Goodmayes Lane		3.52	Statutory	33	82	115	114	99	100
Wards Road North		0.51	Statutory	4	14	18	6	33	83
Wards Road South		1.18	Temporary	12	35	47	47	100	95
Hainault Road	CHDSS	1.73	Statutory	2	65	67	64	96	95
Roding Lane South	RRHA	1.01	Statutory	1	35	36	36	100	97
Fullwell Avenue	NHAHA	2.76	Statutory	35	87	122	119	98	98
New North Road		2.13	Statutory	39	59	98	96	98	98
Thornton Road	IAS	0.59	Statutory	0	23	23	8	35	88
Total		17.48		202	513	715	653	91.33%	85.73%

Appendix 22

Redbridge Allotment Occupancy and Cultivation Data 2009

Source: Ilford Central Library Local Studies and Archives Service

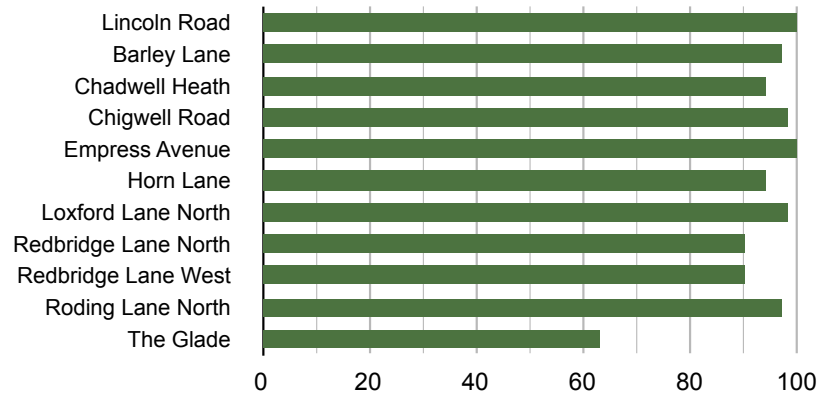
Subtotals 1and 2	37.52		642	874	1516	1420	93.67%	
Community Project site:								
Forest Farm	3.44	Temporary			108	49		
Reserved sites:-								
Uplands	2.31	Statutory			105			
Wanstead Park Road	5.26	Statutory			125			
GRAND TOTALS	48.53				1854	1469	79.23%	

Appendix 22

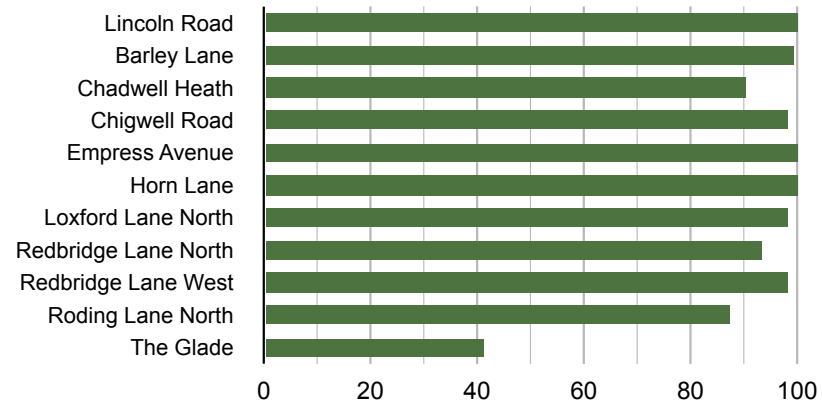
Redbridge Allotment Occupancy and Cultivation Data 2009

Source: Ilford Central Library Local Studies and Archives Service

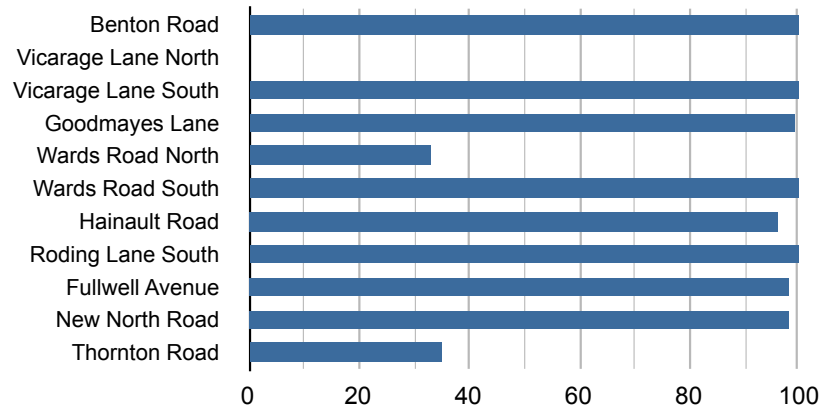
Council Sites ■ % Cultivation



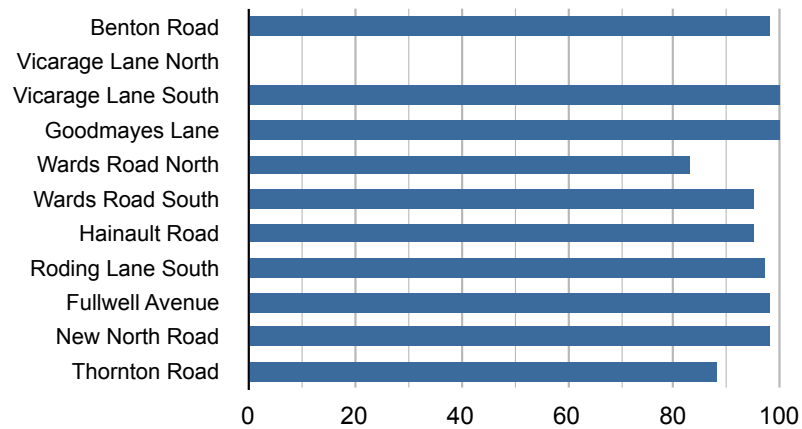
Council Sites ■ % Occupied



Society Sites ■ % Cultivation



Society Sites ■ % Occupancy

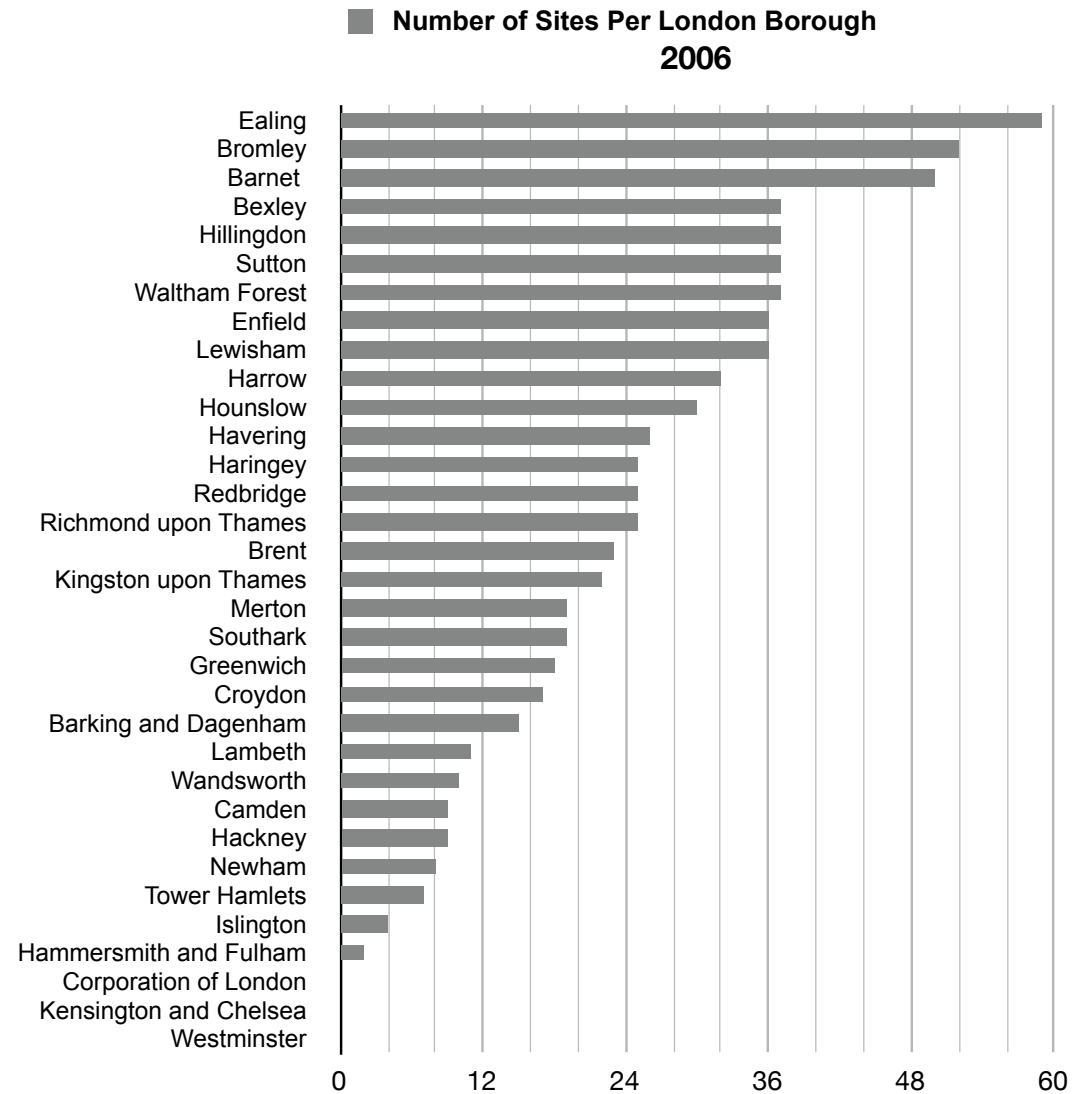


Appendix 23

London Allotments 2006

Source A Lot to Lose: London's disappearing allotments, Environment Committee, (2006, 25)

Borough	Number of Sites
Ealing	59
Bromley	52
Barnet	50
Bexley	37
Hillingdon	37
Sutton	37
Waltham Forest	37
Enfield	36
Lewisham	36
Harrow	32
Hounslow	30
Havering	26
Haringey	25
Redbridge	25
Richmond upon Thames	25
Brent	23
Kingston upon Thames	22
Merton	19
Southark	19
Greenwich	18
Croydon	17
Barking and Dagenham	15
Lambeth	11
Wandsworth	10
Camden	9
Hackney	9
Newham	8
Tower Hamlets	7
Islington	4
Hammersmith and Fulham	2
Corporation of London	0
Kensington and Chelsea	0
Westminster	0



Appendix 24

National Allotment Waiting List Survey Data 2009

Source Campbell and Campbell 2009

County	Council	number sites	number plots	number waiting	lists closed	total number of sites
Bedfordshire	Bedford BC	4	495	142	no	17
Bedfordshire	Luton BC	15	1108	96	no	15
Bedfordshire	Mid Bedfordshire DC	no data				
Bedfordshire	South Bedfordshire DC	no data				
Berkshire	Bracknell Forest BC	no data				
Berkshire	Reading BC	21	1216	633	yes	22
Berkshire	Slough BC	5	410	76	no	12
Berkshire	West Berkshire C	no data				
Berkshire	Windsor and Maidenhead C	8	409	579	no	16
Berkshire	Wokingham DC	no data				
Bristol	Bristol CC	42	1387	1069	no	104
Buckinghamshire	Aylesbury Vale DC	no data				
Buckinghamshire	Chiltern DC	no data				
Buckinghamshire	Milton Keynes C	no data				
Buckinghamshire	South Bucks DC	no data				
Buckinghamshire	Wycombe DC	8	231	156	no	
Cambridgeshire	Cambridge CC	8	124	298	no	23
Cambridgeshire	East Cambridgeshire DC	no data				
Cambridgeshire	Fenland DC	no data				
Cambridgeshire	Huntingdonshire DC	no data				
Cambridgeshire	Peterborough CC	23	1317	200	no	42
Cambridgeshire	South Cambridgeshire DC	12	37	6	no	
Cheshire	Chester CC	15	650	950	no	15
Cheshire	Congleton BC	no data				
Cheshire	Crewe and Nantwich BC	15	747	82	no	
Cheshire	Ellesmere Port & Neston BC	18	383	728	no	20
Cheshire	Halton BC	15	319	936	no	16
Cheshire	Macclesfield BC	23	716	330	no	
Cheshire	Vale Royal BC	1	16	8	no	
Cheshire	Warrington BC	10	247	515	no	14
Cornwall	Caradon DC	2	34	23	no	
Cornwall	Carrick DC	no data				
Cornwall	Kerrier DC	4	76	2	no	
Cornwall	North Cornwall DC	1	16	13	no	

Appendix 24

National Allotment Waiting List Survey Data 2009

Source Campbell and Campbell 2009

County	Council	number sites	number plots	number waiting	lists closed	total number of sites
Cornwall	Penwith DC	1	11	24	no	
Cornwall	Restormel BC	10	154	311	no	
Cumbria	Allerdale BC	no data				
Cumbria	Barrow BC	12	725	411	no	17
Cumbria	Carlisle CC	67	816	146	no	70
Cumbria	Copeland BC	5	167	96	no	
Cumbria	Eden DC	no data				
Cumbria	South Lakeland DC	1	22	12	no	17
Derbyshire	Amber Valley BC	no data				
Derbyshire	Bolsover DC	10	73	15	no	10
Derbyshire	Chesterfield BC	no data				
Derbyshire	Derby CC	28	1997	302		28
Derbyshire	Derbyshire Dales DC	2	15	113	no	
Derbyshire	Erewash BC	13	422	242	no	
Derbyshire	High Peak BC	2	300	124	no	
Derbyshire	North East Derbyshire DC	no data				
Derbyshire	South Derbyshire DC	8	170	78	yes	34
Devon	East Devon DC	3	62	255	no	
Devon	Exeter CC	26	1361	186	yes	28
Devon	Mid Devon DC	no data				
Devon	North Devon DC	1	24	27	no	
Devon	Plymouth CC	33	1283	1061	no	33
Devon	South Hams DC	no data				
Devon	Teignbridge DC	no data				
Devon	Torbay BC	4	123	416	no	19
Devon	Torridge DC	no data				
Devon	West Devon BC	no data				
Dorset	Bournemouth BC	6	682	362	yes	7
Dorset	Christchurch BC	5	417	170	no	5
Dorset	East Dorset DC	na data				
Dorset	North Dorset DC	no data				
Dorset	Poole BC	7	322	592	no	8
Dorset	Purbeck DC	no data				
Dorset	West Dorset DC	no data				

Appendix 24

National Allotment Waiting List Survey Data 2009

Source Campbell and Campbell 2009

County	Council	number sites	number plots	number waiting	lists closed	total number of sites
Dorset	Weymouth and Portland BC	9	550	233	no	10
Durham	Chester le street DC	8	97	93	no	
Durham	Derwentside DC	84	2264	263	no	84
Durham	Durham CC	12	220	128	yes	
Durham	Easington DC	15	120	87	no	26
Durham	Sedgefield BC	10	110	35	no	
Durham	Teesdale DC	2	17	0	no	
Durham	Wear Valley DC	10	281	20	no	
East Sussex	Brighton & Hove CC	38	2600	1661	yes	38
East Sussex	Eastbourne BC	11	799	377	no	11
East Sussex	Hastings BC	13	573	285	no	15
East Sussex	Lewes DC	8	28	56	no	15
East Sussex	Rother DC	12	397	251	no	12
East Sussex	Wealden DC	no data				
East Yorkshire	East Riding of Yorkshire C	7	100	652	no	
East Yorkshire	Kingston upon Hull CC	19	1726	1021	no	19
Essex	Basildon DC	2	113	130		6
Essex	Braintree DC	13	216	478	no	
Essex	Brentwood BC	no data				
Essex	Castle Point BC	3	84	102	no	7
Essex	Chelmsford BC	23	911	180	no	
Essex	Colchester BC	19	894	561	no	
Essex	Epping Forest DC	no data				
Essex	Harlow DC	35	918	220	no	35
Essex	Maldon DC	no data				
Essex	Rochford DC	no data				
Essex	Southend on Sea BC	9	252	139	no	14
Essex	Tendring DC	no data				
Essex	Thurrock C	7	293	74	no	26
Essex	Uttlesford DC	7	52	34	no	13
Gloucestershire	Cheltenham BC	9	700	532	no	18
Gloucestershire	Cotswold DC	no data				
Gloucestershire	Forest of Dean DC	no data				
Gloucestershire	Gloucester CC	11	620	375	no	11

Appendix 24

National Allotment Waiting List Survey Data 2009

Source Campbell and Campbell 2009

County	Council	number sites	number plots	number waiting	lists closed	total number of sites
Gloucestershire	South Gloucestershire C	9	296	145	no	
Gloucestershire	Stroud DC	no data				
Gloucestershire	Tewkesbury BC	5	24	0	no	
Greater London	Barking & Dagenham	13	518	186	no	13
Greater London	Barnet	27	1160	207		45
Greater London	Bexley	29	969	200	no	36
Greater London	Brent	22	1114	386	yes	23
Greater London	Bromley	no data				
Greater London	Camden	4	195	883	no	
Greater London	City of London	no data				
Greater London	Croydon	6	257	260	no	6
Greater London	Ealing	9	399	162	no	62
Greater London	Enfield	31	2700	250	yes	36
Greater London	Greenwich	15	735	350	yes	18
Greater London	Hackney	no data				
Greater London	Hammersmith & Fulham	no data				
Greater London	Haringey	3	62	226	no	26
Greater London	Harrow	32	1389	22	no	32
Greater London	Havering	no data				
Greater London	Hillingdon	15	1461	140	no	35
Greater London	Hounslow	30	1877	0		30
Greater London	Islington	4	63	380	no	4
Greater London	Kensington & Chelsea	no data				
Greater London	Kingston Upon Thames BC	10	473	336	no	23
Greater London	Lambeth	1	29	20	yes	
Greater London	Lewisham	37	980	650	yes	39
Greater London	Merton	18	1360	923	no	18
Greater London	Newham	7	415	540	no	
Greater London	Redbridge	9	700	259	no	25
Greater London	Richmond-upon-Thames	10	736	220	yes	24
Greater London	Southwark	no data				
Greater London	Sutton	36	2360	306	yes	36
Greater London	Tower Hamlets	no data				
Greater London	Waltham Forest	4		278	yes	34

Appendix 24

National Allotment Waiting List Survey Data 2009

Source Campbell and Campbell 2009

County	Council	number sites	number plots	number waiting	lists closed	total number of sites
Greater London	Wandsworth BC	8	385	1508	no	10
Greater London	Westminster	no data				
Greater Manchester	Bolton BC	37	945	307	yes	
Greater Manchester	Bury BC	25	513	320	no	25
Greater Manchester	Manchester CC	41	2285	632	no	41
Greater Manchester	Oldham BC	18	431	227	no	
Greater Manchester	Rochdale BC	25	348	218	no	35
Greater Manchester	Salford CC	24	588	321	no	24
Greater Manchester	Stockport BC	8	68	31	no	35
Greater Manchester	Tameside BC	19	718	250	yes	
Greater Manchester	Trafford BC	2	30	511	yes	34
Greater Manchester	Wigan BC	no data				
Hampshire	Basingstoke and Deane BC	40	1000	300	no	44
Hampshire	East Hampshire DC	2	13	33	no	12
Hampshire	Eastleigh BC	13	620	280	yes	13
Hampshire	Fareham BC	no data				
Hampshire	Gosport BC	10	946	447	no	11
Hampshire	Hart DC	0	0	196	no	2
Hampshire	Havant BC	14	672	353	no	16
Hampshire	New Forest DC	no data				
Hampshire	Portsmouth CC	11	1450	1429	yes	11
Hampshire	Rushmoor BC	11	360	458	yes	12
Hampshire	Southampton CC	23	1700	1488	no	23
Hampshire	Test Valley BC	7	484	181	no	7
Hampshire	Winchester City C	3	26	45	no	14
Hertfordshire	Broxbourne BC	12	838	217	no	15
Hertfordshire	Dacorum BC	16	498	222	no	
Hertfordshire	East Hertfordshire DC	no data				
Hertfordshire	Hertsmere BC	5	189	113	no	10
Hertfordshire	North Hertfordshire DC	12	734	217	yes	
Hertfordshire	St Albans DC	11	643	205	no	
Hertfordshire	Stevenage BC	15	733	202	no	15
Hertfordshire	Three Rivers DC	1	22	41	no	
Hertfordshire	Watford BC	13	1113	396	no	13

Appendix 24

National Allotment Waiting List Survey Data 2009

Source Campbell and Campbell 2009

County	Council	number sites	number plots	number waiting	lists closed	total number of sites
Hertfordshire	Welwyn Hatfield DC	36	267	178	no	46
Isle of Wight	Isle of Wight C	19	567	859	no	23
Kent	Ashford BC	13	456	227	no	13
Kent	Canterbury CC	1	54	10	no	14
Kent	Dartford BC	no data				
Kent	Dover DC	no data				
Kent	Gravesham BC	15	306	146	no	
Kent	Maidstone BC	37	1089	122	no	37
Kent	Medway C	26	1020	1229	no	
Kent	Sevenoaks DC	no data				
Kent	Shepway DC	no data				
Kent	Swale BC	6	68	54	no	24
Kent	Thanet DC	12	929	383	no	12
Kent	Tonbridge and Malling BC	8	250	22	no	32
Kent	Tunbridge Wells BC	13	500	284	no	14
Lancashire	Blackburn with Darwen BC	no data				
Lancashire	Blackpool BC	8	370	174	no	8
Lancashire	Burnley BC	11	309	551	no	
Lancashire	Chorley BC	7	105	337	no	
Lancashire	Fylde BC	1	50	53	no	7
Lancashire	Hyndburn BC	22	570	350	no	30
Lancashire	Lancaster City C	no data				
Lancashire	Pendle BC	no data				
Lancashire	Preston CC	8	505	286	yes	9
Lancashire	Ribble Valley BC	no data				
Lancashire	Rossendale BC	3	71	107	no	
Lancashire	South Ribble BC	2	9	76	no	5
Lancashire	West Lancashire DC	6	85	209	no	7
Lancashire	Wyre BC	4	46	186	no	4
Leicestershire	Blaby DC	3	11	8	no	
Leicestershire	Charnwood BC	9	284	158	no	35
Leicestershire	Harborough DC	5	119	269	no	5
Leicestershire	Hinckley and Bosworth BC	6	132	146	no	33
Leicestershire	Leicester CC	44	3154	169	no	44

Appendix 24

National Allotment Waiting List Survey Data 2009

Source Campbell and Campbell 2009

County	Council	number sites	number plots	number waiting	lists closed	total number of sites
Leicestershire	Melton BC	5	133	91	no	6
Leicestershire	North West Leicestershire DC	4	75	60	no	
Leicestershire	Oadby & Wigston BC	4	305	80	no	4
Lincolnshire	Boston BC	5	249	82	no	6
Lincolnshire	East Lindsey DC	no data				
Lincolnshire	Lincoln CC	18	1021	122	no	18
Lincolnshire	North East Lincolnshire C	2	208	36	no	8
Lincolnshire	North Kesteven DC	no data				
Lincolnshire	North Lincolnshire C	5	385	131	no	
Lincolnshire	South Holland DC	2	114	59	no	2
Lincolnshire	South Kesteven DC	no data				
Lincolnshire	West Lindsey DC	no data				
Merseyside	Knowsley BC	9	118	270	no	9
Merseyside	Liverpool CC	24	1852	325	yes	24
Merseyside	Sefton BC	5	310	571	no	12
Merseyside	St. Helens BC	14	346	456	no	
Merseyside	Wirral BC	41	1590	498	no	44
Norfolk	Breckland DC	no data				
Norfolk	Broadland DC	no data				
Norfolk	Great Yarmouth BC	no data				
Norfolk	Kings Lynn & West Norfolk BC	11	456	36	no	15
Norfolk	North Norfolk DC	no data				
Norfolk	Norwich CC	18	1606	1021	no	18
Norfolk	South Norfolk DC	no data				
North Yorkshire	Craven DC	2	14	24	no	
North Yorkshire	Hambleton DC	no data				
North Yorkshire	Harrogate BC	10	576	378	yes	23
North Yorkshire	Richmondshire DC	no data				
North Yorkshire	Ryedale DC	no data				
North Yorkshire	Scarborough BC	3	213	210	no	3
North Yorkshire	Selby DC	26	63	0	no	
North Yorkshire	York City C	16	870	200	no	38
Northamptonshire	Corby BC	7	42	69	no	
Northamptonshire	Daventry DC	1	14	1	no	

Appendix 24

National Allotment Waiting List Survey Data 2009

Source Campbell and Campbell 2009

County	Council	number sites	number plots	number waiting	lists closed	total number of sites
Northamptonshire	East Northamptonshire DC	no data				
Northamptonshire	Kettering BC	no data				
Northamptonshire	Northampton BC	14	1515	262	no	21
Northamptonshire	South Northamptonshire DC	no data				
Northamptonshire	Wellingborough BC	no data				
Northumberland	Alnwick DC	no data				
Northumberland	Berwick-upon-Tweed BC	4	18	43	no	
Northumberland	Blyth Valley BC	24	577	1691	no	34
Northumberland	Castle Morpeth BC	3	61	34	no	28
Northumberland	Tynedale DC	no data				
Northumberland	Wansbeck DC	12	292	87	no	
Nottinghamshire	Ashfield DC	25	790	238	yes	25
Nottinghamshire	Bassetlaw DC	15	529	126	no	41
Nottinghamshire	Broxtowe BC	7	402	343	no	25
Nottinghamshire	Gedling BC	12	796	266	no	12
Nottinghamshire	Mansfield DC	8	175	17	no	32
Nottinghamshire	Newark & Sherwood DC	no data				
Nottinghamshire	Nottingham CC	23	796	193	no	53
Nottinghamshire	Rushcliffe BC	no data				
Oxfordshire	Cherwell DC	no data				
Oxfordshire	Oxford City C	no data				
Oxfordshire	South Oxfordshire DC	no data				
Oxfordshire	Vale of White Horse DC	no data				
Oxfordshire	West Oxfordshire DC	no data				
Shropshire	Bridgnorth DC	2	14	45	no	
Shropshire	North Shropshire DC	no data				
Shropshire	Oswestry BC	no data				
Shropshire	Shrewsbury and Atcham BC	6	390	120	no	
Shropshire	South Shropshire DC	no data				
Shropshire	Telford and Wrekin BC	3	140	130	yes	12
Somerset	Bath & NE Somerset C	20	1100	450	no	
Somerset	Mendip DC	no data				
Somerset	North Somerset DC	no data				
Somerset	Sedgemoor DC	no data				

Appendix 24

National Allotment Waiting List Survey Data 2009

Source Campbell and Campbell 2009

County	Council	number sites	number plots	number waiting	lists closed	total number of sites
Somerset	South Somerset DC	no data				
Somerset	Taunton Deane BC	no data				
Somerset	West Somerset DC	no data				
South Yorkshire	Barnsley BC	69	1665	978	no	86
South Yorkshire	Doncaster BC	17	754	165	no	
South Yorkshire	Rotherham BC	11	1036	88	no	
South Yorkshire	Sheffield CC	74	3012	2134	no	76
Staffordshire	Cannock Chase DC	8	74	201	no	11
Staffordshire	East Staffordshire BC	15	415	50	no	23
Staffordshire	Lichfield DC	no data				
Staffordshire	Newcastle under Lyme BC	7	258	183	no	11
Staffordshire	South Staffordshire DC	no data				
Staffordshire	Stafford BC	no data				
Staffordshire	Staffordshire Moorlands DC	no data				
Staffordshire	Stoke on Trent CC	68	3102	300	no	76
Staffordshire	Tamworth BC	no data				
Suffolk	Babergh DC	no data				
Suffolk	Forest Heath DC	no data				
Suffolk	Ipswich BC	8	924	191	no	18
Suffolk	Mid Suffolk DC	no data				
Suffolk	St Edmundsbury BC	1	20	63	no	
Suffolk	Suffolk Coastal DC	no data				
Suffolk	Waveney DC	no data				
Surrey	Elmbridge BC	no data				
Surrey	Epsom and Ewell BC	7	616	213	no	10
Surrey	Guildford BC	15	605	483	no	15
Surrey	Mole valley DC	9	528	187	no	17
Surrey	Reigate and Banstead BC	22	898	534	no	23
Surrey	Runnymede BC	9	604	186	no	12
Surrey	Spelthorne BC	13	997	208	yes	13
Surrey	Surrey Heath BC	no data				
Surrey	Tandridge DC	8	183	188	no	
Surrey	Waverley BC	1	35	20	no	1
Surrey	Woking BC	9	769	153	no	9

Appendix 24

National Allotment Waiting List Survey Data 2009

Source Campbell and Campbell 2009

County	Council	number sites	number plots	number waiting	lists closed	total number of sites
Tees Valley	Darlington BC	15	768	400	no	
Tees Valley	Hartlepool BC	16	1020	949	no	19
Tees Valley	Middlesbrough C	6	865	172	no	
Tees Valley	Redcar and Cleveland BC	17	766	186	no	
Tees Valley	Stockton-on-Tees BC	25	1078	378	no	28
Tyne and Wear	Gateshead BC	58	1333	952	no	72
Tyne and Wear	Newcastle/Tyne CC	85	2662	507	no	89
Tyne and Wear	North Tyneside BC	54	1781	1714	no	60
Tyne and Wear	South Tyneside BC	24	1351	737	yes	30
Tyne and Wear	Sunderland CC	81	4000	2251	no	95
Warwickshire	North Warwickshire BC	no data				
Warwickshire	Nuneaton & Bedworth BC	no data				
Warwickshire	Rugby BC	6	326	125	no	
Warwickshire	Stratford on Avon DC	no data				
Warwickshire	Warwick DC	no data				
West Midlands	Birmingham CC	21	560	140	no	115
West Midlands	Coventry CC	45	2600	200	no	57
West Midlands	Dudley BC	2	20	26	no	38
West Midlands	Sandwell BC	41	1385	194		
West Midlands	Solihull BC	8	174	205	no	19
West Midlands	Walsall BC	61	1434	320	no	
West Midlands	Wolverhampton CC	31	1076	180	no	34
West Sussex	Adur DC	12	641	322	no	13
West Sussex	Arun DC	7	40	55	no	13
West Sussex	Chichester DC	no data				
West Sussex	Crawley BC	19	589	267	yes	19
West Sussex	Horsham DC	4	186	74	no	
West Sussex	Mid Sussex DC	2	23	24	yes	
West Sussex	Worthing BC	8	1039	596	no	
West Yorkshire	Bradford CC	41	1534	1273	no	
West Yorkshire	Calderdale BC	19	159	431	no	41
West Yorkshire	Kirklees BC	100	1928	249	no	
West Yorkshire	Leeds CC	94	3276	1042	yes	158
West Yorkshire	Wakefield CC	65	1531	729	no	155

Appendix 24

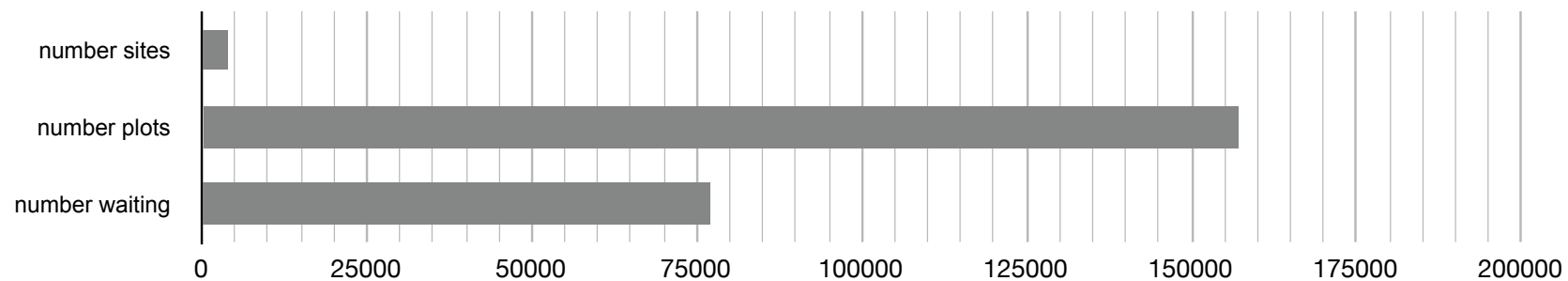
National Allotment Waiting List Survey Data 2009

Source Campbell and Campbell 2009

County	Council	number sites	number plots	number waiting	lists closed	total number of sites
Wiltshire	Kennet DC	no data				
Wiltshire	North Wiltshire DC	no data				
Wiltshire	Salisbury DC	12	640	120	no	
Wiltshire	Swindon BC	25	1200	683	yes	
Wiltshire	West Wiltshire DC	4	115	71	no	
Worcestershire	Bromsgrove	8	373	236	no	10
Worcestershire	Malvern Hills DC	no data				
Worcestershire	Redditch BC	15	777	100	yes	15
Worcestershire	Worcester CC	26	941	926	no	26
Worcestershire	Wychavon DC	no data				
Worcestershire	Wyre Forest DC	9	275	97	no	
	Totals	3874	157085	77063		

■ 2009 Totals

National Waiting List 2009



Appendix 25

National Allotment Waiting List Survey Data 2010

Source Campbell and Campbell 2010

Council	number sites	number plots	number waiting	lists closed	number new sites	names new sites	new area hectares	number new plots
Adur DC	12	654	325	no	0			
Allerdale DC	no data							
Amber Valley BC	no data							
Arun DC	6	41	62	yes	0			
Ashfield DC	22	730	298	no	0			
Ashford BC	12	469	298	no	0			
Aylesbury Vale DC	no data							
Babergh DC	no data							
Barking & Dagenham	13	477	240	no	0			
Barnet	23	1827	357	yes	0			
Barnsley BC	69	1668	978	yes	0			
Barrow BC	16	729	525	no	0			
Basildon DC	2	117	163	no	0			
Basingstoke and Deane	40	999	471	no	0			
Bassetlaw DC	15	556	110	no	0			
Bath & NE Somerset C	21	1125	570	no	1	Hampton Row	0.21	12
Bedford BC	4	565	80	no	0			
Bexley	27	965	94	no	0			
Birmingham CC	19	428	208	no	0			
Blaby DC	3	11	7	no	0			
Blackburn with Darwen	9	406	100	yes	0			
Blackpool BC	7	375	278	no	0			
Bolsover DC	8	71	18	no	0			
Bolton BC	37	1018	430	no	0			
Boston BC	6	312	85	no	1	Wyberton Low Rd	4.25	56
Bournemouth BC	2	25	52	yes	0			
Bracknell Forest BC	no data							

Appendix 25

National Allotment Waiting List Survey Data 2010

Source Campbell and Campbell 2010

Council	number sites	number plots	number waiting	lists closed	number new sites	names new sites	new area hectares	number new plots
Bradford CC	40	1753	1817	no	0			
Braintree DC	13	221	313	no	0			
Breckland DC	no data							
Brent	21	900	615	yes	0			
Brentwood BC	no data							
Brighton & Hove CC	38	2649	1959	yes	0			
Bristol CC	39	1125	805	no	0			
Broadland DC	no data							
Bromley	no data							
Bromsgrove	8	361	348	no	0			
Broxbourne BC	15	838	243	no	0			
Broxtowe BC	9	596	326	no	0			
Burnley BC	11	312	772	no	0			
Bury BC	25	554	551	yes	0			
Calderdale BC	18	164	499	no	0			
Cambridge CC	23	1321	558	no	0			
Camden	4	185	983	yes	0			
Cannock Chase DC	7	74	178	no	0			
Canterbury CC	14	730	720	yes	0			
Carlisle CC	66	837	140	no	0			
Castle Point BC	3	87	188	no	0			
Central Bedfordshire	no data							
Charnwood BC	10	340	200	no	0			
Chelmsford BC	23	911	626	no	0			
Cheltenham BC	9	720	560	no	0			
Cherwell DC	no data							
Cheshire East Council								
Cheshire West & Chester	32	1085	2277	no	0			
Chesterfield BC	no data							
Chichester DC	no data							

Appendix 25

National Allotment Waiting List Survey Data 2010

Source Campbell and Campbell 2010

Council	number sites	number plots	number waiting	lists closed	number new sites	names new sites	new area hectares	number new plots
Chiltern DC	no data							
Chorley BC	7	148	432	no	0			
Christchurch BC	5	425	203	no	0			
City of London	no sites							
Colchester BC	19	929	300	no	0			
Cornwall	14	236	512	no	2	North Country, Grenville	0.325	36
Copeland BC	5	172	123	no	0			
Corby BC	4	38	93	no	0			
Cotswold DC	no data							
Coventry CC	44	2350	242	no	0			
Craven DC	2	14	34	no	0			
Crawley BC	19	582	345	no	0			
Croydon	6	380	400	no	0			
Dacorum BC	16	451	827	no	0			
Darlington BC	15	751	479	no	0			
Dartford BC	no data							
Daventry DC	no data							
Derby CC	3	128	68	yes	0			
Derbyshire Dales DC	2	15	132	no	0			
Doncaster BC	18	685	287	no	0			
Dover DC	no data							
Dudley BC	3	26	78	yes	1	Springfield Grove	0.06	5
Durham	125	2064	716		0			
Ealing	30	1814	385	no	0			
East Cambridgeshire DC	no data							
East Devon DC	3	66	261	no	0			
East Dorset DC	no data							
East Hampshire DC	2	13	27	no	0			
East Hertfordshire DC	no data							
East Lindsey DC	no data							

Appendix 25

National Allotment Waiting List Survey Data 2010

Source Campbell and Campbell 2010

Council	number sites	number plots	number waiting	lists closed	number new sites	names new sites	new area hectares	number new plots
East Northamptonshire	no data							
East Riding of Yorkshire	7	100	652	no	0			
East Staffordshire BC	no data							
Eastbourne BC	11	785	501	no	0			
Eastleigh BC	11	529	306	no	0			
Eden DC	no data							
Elmbridge BC	15	745	232	yes	0			
Enfield	32	1950	450	yes	0			
Epping Forest DC	no data							
Epsom and Ewell BC	6	723	250	no	0			
Erewash BC	10	296	217	no	0			
Exeter CC	26	1384	429	no	0			
Fareham BC	11	939	300	no	0			
Fenland DC	no data							
Forest Heath DC	no data							
Forest of Dean DC	no data							
Fylde BC	1	52	64	no	0			
Gateshead BC	24	395	388	no	0			
Gedling BC	3	56	92	no	0			
Gloucester CC	11	690	331	no	0			
Gosport BC	10	992	524	no	0			
Gravesham BC	14	293	150	no	0			
Great Yarmouth BC	no data							
Greenwich	15	751	470	yes	0			
Guildford BC	15	605	483	no	1	Fir tree	0.5	20
Hackney	9	124	300	yes	no data	no data	no data	no data
Halton BC	15	332	487	no	0			
Hambleton DC	no data							
Hammersmith & Fulham	no data							
Harborough DC	5	119	279	no	0			

Appendix 25

National Allotment Waiting List Survey Data 2010

Source Campbell and Campbell 2010

Council	number sites	number plots	number waiting	lists closed	number new sites	names new sites	new area hectares	number new plots
Haringey	25	1715	974	yes	1	Risley Ave	0.375	28
Harlow DC	35	952	189	no	0			
Harrogate BC	3	61	136	no	0			
Harrow BC	31	1316	489	no	0			
Hart DC	0	0	242	yes	0			
Hartlepool BC	16	1019	1834	no	0			
Hastings BC	15	612	236	no	0			
Havant BC	14	679	479	no	0			
Havering	25	1176	304	no	1	Chelmsford Ave	0.337	15
Hertsmere BC	5	194	188	no	0			
High Peak BC	2	77	143	no	0			
Hillingdon	18	579	213	no	0			
Hinckley and Bosworth	6	119	137	no	0			
Horsham DC	3	189	94	yes	0			
Hounslow	28	1787	1304	yes	0			
Huntingdonshire DC	no data							
Hyndburn BC	22	603	578	no	0			
Ipswich BC	17	2239	320	no	0			
Isle of Wight C	19	567	1012	no	0			
Islington	3	30	302	yes	0			
Kensington & Chelsea	no sites							
Kettering BC	no data							
Kings Lynn & West	11	456	77	no	0			
Kingston upon Hull CC	21	1500	1086	no	1	New Portobello St	1.3	42
Kingston Upon Thames	11	471	520	no	0			
Kirklees BC	99	1920	714	no	0			
Knowsley BC	9	127	300	no	0			
Lambeth	1	34	15	yes	0			
Lancaster City C	no data							
Leeds CC	98	3341	1607	yes	0			

Appendix 25

National Allotment Waiting List Survey Data 2010

Source Campbell and Campbell 2010

Council	number sites	number plots	number waiting	lists closed	number new sites	names new sites	new area hectares	number new plots
Leicester CC	44	3164	188	no	0			
Lewes DC	7	29	79	no	0			
Lewisham	36	894	1601	no	0			
Lichfield DC	no data							
Lincoln CC	15	805	177	no	0			
Liverpool CC	24	1854	566	no	0			
Luton BC	13	1026	96	no	0			
Maidstone BC	15	670	175	no	0			
Maldon DC	no data							
Malvern Hills DC	no data							
Manchester CC	41	2285	632	no	1	Brooklands	0.61	20
Mansfield DC	15	880	78	no	0			
Medway C	25	1032	1780	no	1	Cornwall Rd	0.07	6
Melton BC	5	158	66	no	0			
Mendip DC	no data							
Merton	18	1379	1408	yes	0			
Mid Devon DC	no data							
Mid Suffolk DC	no data							
Mid Sussex DC	2	24	22	yes	0			
Middlesbrough C	8	869	304	no	0			
Milton Keynes C	no data							
Mole valley DC	10	521	223	no	1	Ranmore Rd	1.3	76
New Forest DC	no data							
Newark & Sherwood DC	no data							
Newcastle under Lyme	7	269	277	no	0			
Newcastle/Tyne CC	55	2063	702	yes	0			
Newham	7	435	950	no	0			
North Devon DC	1	27	24	no	1	Babbages	0.3	31
North Dorset DC	no data							
North East Derbyshire DC	no data							

Appendix 25

National Allotment Waiting List Survey Data 2010

Source Campbell and Campbell 2010

Council	number sites	number plots	number waiting	lists closed	number new sites	names new sites	new area hectares	number new plots
North East Lincolnshire C	8	1736	72	no	0			
North Hertfordshire DC	12	779	229	yes	0			
North Kesteven DC	no data							
North Lincolnshire C	5	451	171	no	0			
North Norfolk DC	no data							
North Somerset DC	no data							
North Tyneside BC	46	1205	1922	no	0			
North Warwickshire BC	no data				*			
North West Leicestershire	4	90	60	no	0			
Northampton BC	14	1543	347	no	0			
Northumberland	37	764	395	no	0			
Norwich CC	18	1540	690	no	0			
Nottingham CC	28	885	268	no	0			
Nuneaton & Bedworth BC	no data							
Oadby & Wigston BC	4	321	127	no	0			
Oldham BC	no data							
Oxford City C	no data							
Pendle BC	no data							
Peterborough CC	23	1429	114	no	0			
Plymouth CC	32	1281	950	no	0			
Poole BC	7	326	776	no	0			
Portsmouth CC	8	1551	1059	no	0			
Preston CC	8	505	326	yes	0			
Purbeck DC	no data							
Reading BC	20	1355	882	no	0			
Redbridge	10	771	348	no	0			
Redcar and Cleveland BC	15	800	525	no	0			
Redditch BC	15	790	80	no	0			
Reigate and Banstead BC	23	959	500	no	2	Colesmead Rd, Park La	1.5	52
Ribble Valley BC	no data							

Appendix 25

National Allotment Waiting List Survey Data 2010

Source Campbell and Campbell 2010

Council	number sites	number plots	number waiting	lists closed	number new sites	names new sites	new area hectares	number new plots
Richmondshire DC	no data							
Richmond-upon-Thames	15	1153	452	no	0			
Rochdale BC								
Rochford DC	no data							
Rossendale BC	3	71	143	no	0			
Rother DC	12	393	436	no	0			
Rotherham BC	11	443	154	no	0			
Rugby BC	6	314	300	no	0			
Runnymede BC	9	371	194	no	0			
Rushcliffe BC	no data							
Rushmoor BC	11	359	413	yes	0			
Ryedale DC	no data							
Salford CC	25	599	439	no	0			
Sandwell BC	40	1584	220	yes	0			
Scarborough BC	3	216	347	no	0			
Sedgemoor DC	no data							
Sefton BC	5	311	721	no	0			
Selby DC	no data							
Sevenoaks DC	no data							
Sheffield CC	76	3305	2646	no	1	burncross extension	0.168	14
Shepway DC	no data							
Shropshire	no data							
Slough BC	11	841	166	no	0			
Solihull BC	10	247	274	no	2	Holly Lane, Chadwick End	1.125	32
South Bucks DC	no data							
South Cambridgeshire DC	11	34	9	no	0			
South Derbyshire DC	8	166	63	yes	0			
South Gloucestershire C	9	306	193	no	0			
South Hams DC	no data							
South Holland DC	2	114	48	no	0			

Appendix 25

National Allotment Waiting List Survey Data 2010

Source Campbell and Campbell 2010

Council	number sites	number plots	number waiting	lists closed	number new sites	names new sites	new area hectares	number new plots
South Kesteven DC	no data							
South Lakeland DC	1	32	12	no	0			
South Norfolk DC	no data							
South Northamptonshire	no data							
South Oxfordshire DC	no data							
South Ribble BC	2	9	111	no	0			
South Somerset DC	4	34	42	no	0			
South Staffordshire DC	no data							
South Tyneside BC	23	1351	900	yes	0			
Southampton CC	23	1701	1956	no	0			
Southend on Sea BC	9	256	176	no	0			
Southwark	11	264	302	no	0			
Spelthorne BC	13	966	191	no	0			
St Albans DC	11	656	353	no	0			
St Edmundsbury BC	1	20	76	no	0			
St. Helens BC	15	393	577	no	0			
Stafford BC	no data							
Staffordshire Moorlands	no data							
Stevenage BC	15	799	296	no	0			
Stockport BC	38	1500	1500	yes	0			
Stockton-on-Tees BC	4	231	182	no	0			
Stoke on Trent CC	68	3102	300	no	0			
Stratford on Avon DC	no data							
Stroud DC	no data							
Suffolk Coastal DC	1	18	13	no	0			
Sunderland CC	94	2773	1609	no	0			
Surrey Heath BC *	no data							
Sutton	36	2300	724	yes	0			
Swale BC	5	73	54	no	0			
Swindon BC	25	1200	430	yes	0			

Appendix 25

National Allotment Waiting List Survey Data 2010

Source Campbell and Campbell 2010

Council	number sites	number plots	number waiting	lists closed	number new sites	names new sites	new area hectares	number new plots
Tameside BC	20	803	398	no	0			
Tamworth BC	no data							
Tandridge DC	8	152	172	no	0			
Taunton Deane BC	no data							
Teignbridge DC	1	14	8	no	0			
Telford and Wrekin BC	3	142	119	yes	0			
Tendring DC	no data							
Test Valley BC	7	484	151	no	0			
Tewkesbury BC	no data							
Thanet DC	12	929	430	no	0			
Three Rivers DC	1	22	66	no	0			
Thurrock BC	2	76	12	no	0			
Tonbridge and Malling BC	8	250	20	no	0			
Torbay BC	4	128	470	no	0			
Torridge DC	no data							
Tower Hamlets	no data							
Trafford BC	35	1500	610	no	1	Pickering Lodge	0.195	15
Tunbridge Wells BC	13	519	229	no	0			
Uttlesford DC	8	53	64	no	0			
Vale of White Horse DC	no data							
Wakefield CC	60	1800	1058	no	0			
Walsall BC	12	199	103	no	0			
Waltham Forest	27	1442	550	no	0			
Wandsworth BC	8	389	1767	no	0			
Warrington BC	8	245	415	no	0			
Warwick DC	no data							
Watford BC	13	1227	273	no	0			
Waveney DC	no data							
Waverley BC	1	29	23	no	0			
Wealden DC	no data							

Appendix 25

National Allotment Waiting List Survey Data 2010

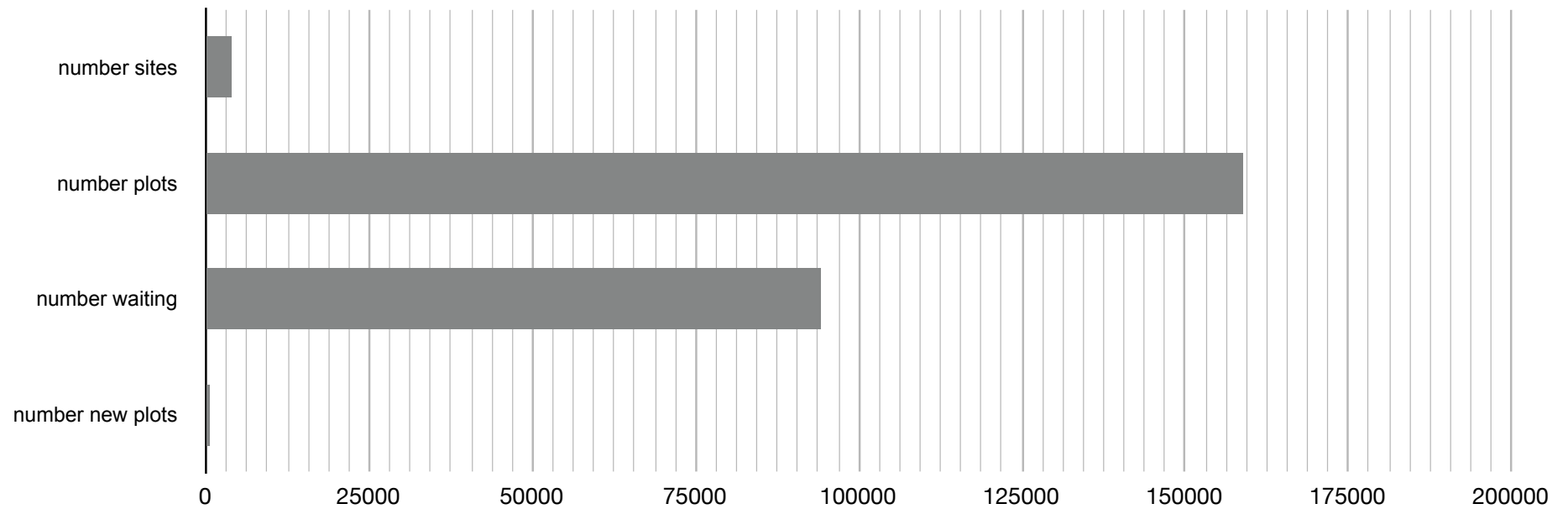
Source Campbell and Campbell 2010

Council	number sites	number plots	number waiting	lists closed	number new sites	names new sites	new area hectares	number new plots
Wellingborough BC	no data							
Welwyn Hatfield DC	42	325	215	no	3	St.Audreys Green, Marley	0.2239	23
West Berkshire C	no data							
West Devon BC	no data							
West Dorset DC	no data							
West Lancashire DC	4	34	52	no	0			
West Lindsey DC	no data							
West Oxfordshire DC	no data							
West Somerset DC	no data							
Westminster	no sites							
Weymouth and Portland	10	522	410	no	0			
Wigan BC	46	546	769	no	0			
Wiltshire	5	174	96	no	0			
Winchester City C	3	28	49	no	0			
Royal Borough of	8	411	392	no	0			
Wirral BC	41	1590	531	no	0			
Woking BC	9	749	212	no	0			
Wokingham DC	no data							
Wolverhampton CC	31	1091	180	no	0			
Worcester CC	26	900	176	no	0			
Worthing BC	8	1032	670	no	0			
Wychavon DC	no data							
Wycombe DC	8	234	184	no	0			
Wyre BC	4	48	250	no	0			
Wyre Forest DC	9	282	78	no	0			
York City C	16	870	267	no	0			
Totals	3791	158796	94124	0.593	22			483

Appendix 25
National Allotment Waiting List Survey Data 2010
Source Campbell and Campbell 2010

■ 2010 Totals

National Waiting List 2010

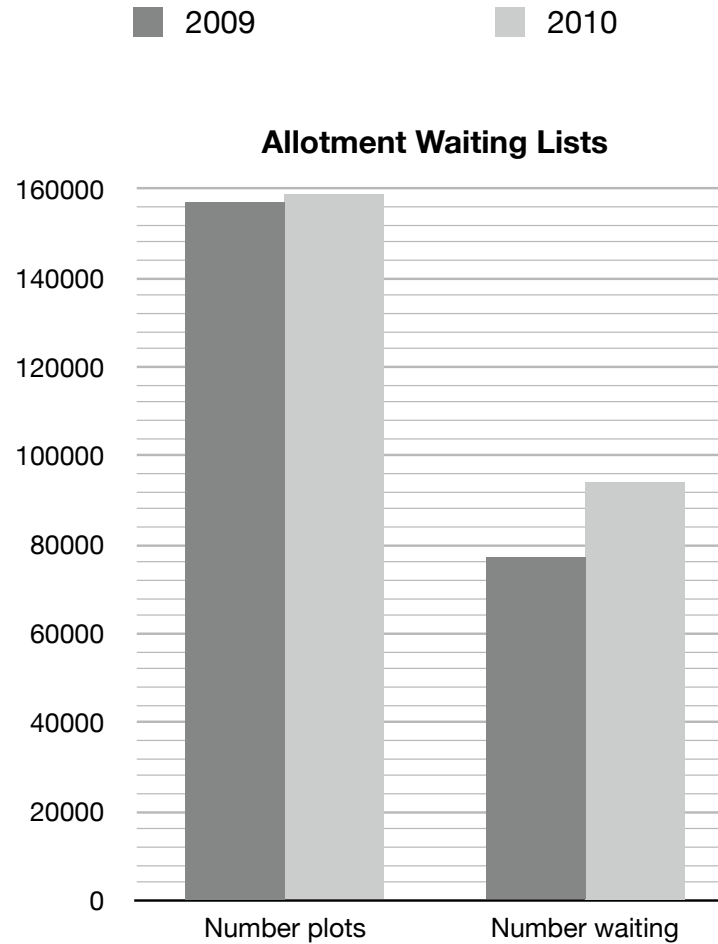


Appendix 26

National Data Waiting List Comparisons 2009 & 2010

Source: Campbell and Campbell 2009 & 2010

Year	Number plots	Number waiting
2009	157085	77063
2010	158796	94124



Appendix 27

Ordnance Survey Maps Ilford & Surrounding Areas 1919

Source: Ilford Central Library Local Studies and Archives Service

OS MAP REF & Location	Date	Number of sites on OS sheet	Parcel number	Acreage (1)	Acreage (2)	Notes
NLXIX.13 Chingford	1920	2	508	3.552	3.552	Survey 1862-7 revised 1914
			415	5.515	5.515	
NLXXVIII.1 Highams Park	1919	6	532	1.667	1.667	Survey 1862-9 revised 1914
			533	6.305	6.305	
			336?	not recorded		
			234	3.557	3.557	
			Plot 76	not recorded		
NLXXVIII.4 Fairlop and Hainault NLXXXVIII.8	1919	1	338	5.476	5.476	Survey 1862-71 revised 1914
			953	2.605	2.605	
			619	10.922	10.922	
			610	11.103	11.103	
			604	0.635	0.635	
NLXXVIII.7 Woodford Bridge/ Barkingside	1919	1	523	19.004	19.004	Survey 1862 revised 1914
			268	3.705	3.705	
NLXXVIII.11 Ilford Valentines Park area	1919	1	236	3.303	3.303	Survey 1861-2 revised in 1914
NLXXVIII.12 Ilford	1919	6	342	9.204	9.204	Survey 1861/71 revised 1914/15
			284	7.392	7.392	
			147	5.224	5.224	
			301	3.509	3.509	
			293	14.184	14.184	
NLXXXVI.3 East Ham	1920	7	291	2.873	2.873	Survey 1861-2 revised 1915
			Forth Avenue	not recorded		
			church road	not recorded		
			Leigh road	not recorded		
			Paget/Baxter	not recorded		
NLXXXVI.4 Barking area	1919	4	45	17.401	17.401	Survey 1861-2 revised 1915, adjacent to railway
			51	4.1'3 [sic]	4.13	
			Stevenage road	not recorded		
				not recorded		
				not recorded		

Appendix 27

Ordnance Survey Maps Ilford & Surrounding Areas 1919

Source: Ilford Central Library Local Studies and Archives Service

OS MAP REF & Location	Date	Number of sites on OS sheet	Parcel number	Acreage (1)	Acreage (2)	Notes
			357	6.653	6.653	
			369	0.978	0.978	
NLXXVIII.16 Ilford	1919	8	148-146 near Ley street	4 sites no acreage given		Survey 18-61-2 revised 1915
				not recorded		2 sites next to tennis ground in Aldborough road
			70	11.104	11.104	
			adjacent to coal depot	not recorded		
NLXIX.16 Chigwell Grange Hill	1920	2	437	1.98	1.98	Survey 1862-71 revised 1914
			284	2.499	2.499	
NLXXVIII.3 Woodford Bridge and Clabury	1919	3	166	1.132	1.132	Survey 1862-71 revised 1914
			8	1.547	1.547	
			17	3.218	3.218	
NLXXVIII.2 Woodford	1920	3	113	3.751	3.751	Survey 1862-71 revised 1914-15
			141	9.101	9.101	
			258	9.142	9.142	
NLXXVIII.6 South Woodford	1919	1	109	9.476	9.476	Survey 1862-3 revised 1914-5
NLXXVIII.10 Wanstead	1919	1	90	4.487	4.487	Survey 1862-3 revised 1914-5
NLXXVIII.14 Wanstead Flats	1919	0				Survey 1862-6 revised 1915
NLXIX.15 Chigwell	1920	1	74	4.934	4.934	Survey 1862-71 revised 1914
NLXIX.10 Buckhurst Hill	1920	0				Survey 1862-71 revised 1914
NLXXVIII.5 Walthamstow	1919		381	11.706	11.706	Survey 1862-3 revised 1914
NLXIX.14 Woodford Green area	1920	0				
NLXXVIII.15 Ilford golf course & City of London cemetery	1919	2	223	3.227	3.227	Near Alders brook
			222	1.1869	1.1869	Aldersbrook
Total		53			227.3879	
				15 sites no size recorded		

Appendix 28

Ordnance Survey Maps Ilford & Surrounding Areas 1939

Source: Ilford Central Library Local Studies and Archives Service

OS MAP REF	DATE	NO. SITES (x of total)	PARCEL NUMBER	SITE LOCATION	ACREAGE	Notes
LXXIX.13 (Becontree)						
	1938	1 of 14		Mayfield Road/Greenside	Not Recorded	back of houses
		5 of 14		Lindsey Road/Fieldway	Not Recorded	back of houses
		3 of 14		Linkway & Groveway	Not Recorded	back of houses
		1 of 14		Chitty Land & Greenway	Not Recorded	back of houses
		1 of 14		Mayfield Road	Not Recorded	back of houses
		1 of 14		Hobart Road	Not Recorded	back of houses
		1 of 14		Lymington Road	Not Recorded	back of houses
		1 of 14	247	off Whalebone Lane South	2.276	back of houses
		1 of 14	274	Back of Temple Avenue	14.457	back of houses, adjoining heath
LXXVIII.1 Highams Park						survey 1862-69 revised 1938-40
	1939	1 of 8	234	Xylonite Works	2.832	site recorded in 1919 as 3.557a situated in open space/industrial area
		1 of 8	300	Highams Park	9.422	middle of Highams park
		2 of 8		North Circular Road	Not recorded	back of houses/forest land/main road
		1 of 8		Hale End Road nr. Aneroid Works	Not recorded	back of houses and industrial area
		1 of 8	238a		4.578	back of houses/sports grounds/forest land/open space
		1 of 8		Nr. Rushcroft road and sports stadium	Not Recorded	spots grounds on 3 sides, sports stadium on other
		1 of 8		forest view road	Not Recorded	back and between houses
LXXVIII.8 Fairlop Plain / Aldborough Hatch						survey 1862 revised 1938-39
	1938	1 of 4	619	off Forest Road	10.888	site recorded in 1919 as 10.922a open land adjacent to railway line
		1 of 4	585	adjacent railway line	2.099	open land adjacent to railway line
		1 of 4	621	adjacent railway line	11.816	open land adjacent to railway line
		1 of 4	523	adjacent Seven Kings water way	18.993	site recorded in 1919 as 19.004a completely surrounded by open land
LXXVIII.7 Barkingside and Clayhall						survey 1862 revised 1939
	1939	2 of 3		Loudoun Avenue	Not Recorded	back of houses

Appendix 28

Ordnance Survey Maps Ilford & Surrounding Areas 1939

Source: Ilford Central Library Local Studies and Archives Service

OS MAP REF	DATE	NO. SITES (x of total)	PARCEL NUMBER	SITE LOCATION	ACREAGE	Notes
LXXVIII.11 Valentines Park		1 of 3		Fullwell Avenue	Not Recorded	opposite houses next to church
	1939	1 of 1	37	Near Wanstead Park Road/recreation Ground and open land	9.482	survey 1861-62 revised 1938-39
LXXVIII.12 Ilford						
	1938	1 of 7	364		2.291	back of houses, adjoining forest land
		1 of 7		Benton Gardens/Benton Road West	Not Recorded	back of houses and railway line
		1 of 7		Benton Road East	Not Recorded	back of houses and railway line
		1 of 7	347		2.027	back of houses and railway line
		1 of 7		Nr. Stapleford Avenue/Oaks Lane	Not Recorded	back of houses near church
		1 of 7		Nr. Selwyn Avenue,	Not Recorded	back of houses adjacent to refuse destructor
		1 of 7	381	Barley Lane/Gresham Drive	8.905	back of houses and isolation hospital
LXXVIII.3 Woodford Bridge						Survey 1862-71 revised 1938-39
	1938	1 of 5		River Roding/Uplands Road/adjacent plot 213/4	Not Recorded	back of houses, river Roding opposite tennis ground
		1 of 5	166		1.114	site recorded in 1919 as 1.132a back of houses, tennis courts and Public house
		1 of 5		Mossford Lane	Not Recorded	back of houses, tennis courts and open land
		1 of 5	219b		3.551	sports ground and Clabury farm
		1 of 5	180		Not Recorded	back of houses and playing fields
LXXVIII.4 Hainault and Fairlop						Survey 1862-71 revised 1938-39
	1938		952		4.591	industrial site and open land
		2 of 4		Adjacent to railway line	Not Recorded	either side of LNER railway and back of houses
		1 of 4		New North Road	Not Recorded	Back of houses and Open land described as recreation ground
LXXXVI.4 Barking		1 of 4		456b	2.906	Railway line, back of houses and open land survey 1861-62 revised 1939
		1 of 4	46a	Loxford Lane	10.156	NOTE sites 46a, 70 and 67 all adjoining. Situated on Back of houses and Open land
		1 of 4	70	Loxford Lane	4.45	Back of houses and Open land

Appendix 28

Ordnance Survey Maps Ilford & Surrounding Areas 1939

Source: Ilford Central Library Local Studies and Archives Service

OS MAP REF	DATE	NO. SITES (x of total)	PARCEL NUMBER	SITE LOCATION	ACREAGE	Notes
LXXVIII.16 Ilford Goodmayes and Clementswood Wards		1 of 4	67	Loxford Lane	15.433	Open land/Loxford Lake
		1 of 4		Lodge Avenue/Sports ground	Not recorded	main road and sports ground
						survey 1861-62 revised 1938
	1938	3 of 11		Nr. Newbury Park Junction by railway line	Not Recorded	Railway line, back of houses and industrial area
		1 of 11		High Road/Francis Avenue	Not Recorded	adjacent railway line near public baths
		1 of 11		mayesbrook road/stevens road	Not Recorded	back of houses near tennis courts adjacent to park
		1 of 11		Mayesbrook Road/Goodmays Park	Not Recorded	back of houses, adjoining park - Mayes Brook runs through site
		1 of 11		Kinfauns Road/Coal depot	Not Recorded	back of houses and coal depot
		1 of 11		Nr. Robin Hood PH	Not Recorded	back of houses
		1 of 11		Lichfield Road/ Campden Crescent	Not Recorded	back of houses
LXXXVI.3 East Ham		2 of 11		Gainsborough Road/ Mayesbrook Road	Not Recorded	back of houses
						surveyed 1861-2 revised 1939
	1939	1 of 8		Next to Plot 196	Not Recorded	back of railway line, houses, clinic
		1 of 8		Dersingham Avenue	Not Recorded	school and houses
		1 of 8		Barrington Road	Not Recorded	back of houses and railway line
		1 of 8		Leighton Avenue/Millas Road	Not Recorded	back of houses
		2 of 8		Uphall Road	Not Recorded	back of houses and industrial area
		1 of 8		Cowbridge Lane	Not Recorded	open land and burial ground
		1 of 8		Off Watson Avenue next to running track	Not Recorded	open land and running track
				Millas Road/Little Ilford Level	Not Recorded	back of houses/open area
LXXVIII.2 Church End Ward (Woodford Green)				Rear of Leigh Road	Not Recorded	Leigh Road site recorded in 1919
						survey 1861-62 revised 1938-40

Appendix 28

Ordnance Survey Maps Ilford & Surrounding Areas 1939

Source: Ilford Central Library Local Studies and Archives Service

OS MAP REF	DATE	NO. SITES (x of total)	PARCEL NUMBER	SITE LOCATION	ACREAGE	Notes
	1939	1 of 3		Between Churchfields and High Road next to the sports ground	Not Recorded	back of houses and Queen Mary college hostel
		1 of 3		between Greenstead Avenue and Brackley Square	Not Recorded	back of houses, open land and football ground
		1 of 3		Rear of Wansford and Gordon Road	Not Recorded	back of houses
LXXVIII.6 South Woodford (Wanstead & Woodford)						survey 1862-63 revised 1939
	1939	2 of 3	103a		9.353	both grounds adjacent to each other, running along river Roding surrounded by open fields and sports ground
		1 of 3	104		1.434	
LXXVIII.10 (Wanstead)						survey 1862-63 revised 1938-40
	1939	0				
LXXVIII.14 Wanstead Flats (Wanstead & Woodford Munl. Boro.)						surveyed 1862-66 revised 1940
	1940	1 of 3	24a		1.195	back of houses/open area/forest land or might be sewage works
		1 of 3	24b		1.781	back of houses/open area/forest land or might be sewage works. 24b and 22 adjoining. 24a opposite in a field adjoining 24b
		1 of 3	22		1.752	back of houses/open area/forest land or might be sewage works
LXXVIII.15 (Ilford Parly & Munl. Boro.) Ilford golf course and City of London cemetery						survey 1861-62 revised 1938
		1 of 5	227	by Alders Brook	2.361	by brook, golf course and open land 227, 222, 223 all adjoining
		1 of 5	222	by Alders Brook	1.884	by brook, golf course and open land
		1 of 5	223	by Alders Brook	3.831	by brook, golf course and open land
		1 of 5		adjacent to Roman Road Tramway	not recorded	adjacent to Roman Road Tramway and open land belonging to LNER railway
		1 of 5		Thornton Road	not recorded	back of houses, alders brook and open land
LXXIX.9 Chadwell Heath						Survey 1862-71 revised 1938

Appendix 28

Ordnance Survey Maps Ilford & Surrounding Areas 1939

Source: Ilford Central Library Local Studies and Archives Service

OS MAP REF	DATE	NO. SITES (x of total)	PARCEL NUMBER	SITE LOCATION	ACREAGE	Notes
	1938	1 of 12	381		4.267	adjacent to hospital next to open land
		1 of 12		adjoining A12 near Greyhound PH	Not Recorded	
		1 of 12	393(?) adjacent to plot 101	side of railway lines	Not Recorded	
		1 of 12		Percival Gardens	Not Recorded	back of houses
		1 of 12		Mayfair avenue (extant)	Not Recorded	back of houses, next to recreation area
		1 of 12		Chadwell Heath lane (Extant)	Not Recorded	back of houses, next to recreation area
		1 of 12		between coal yard and railway and industrial area (Laundry and leather works)	Not Recorded	
		1 of 12		Whalebone Grove and Gordon road (not extant)	Not Recorded	back of houses near library
		1 of 12	159		17.69	one side back of houses, otherwise surrounded by fields and near to school
		1 of 12		Whalebone Lane/ Whalebone Bridge adjacent to railway line, football ground and open area (not extant)	Not Recorded	
		2 of 12		Alan Gardens	Not Recorded	back of houses/open area
LXXIX.1(Chadwell Heath Ward)						Survey 1862-71 revised 1939
	1939	0				
LXX.13 (Hainault Forest)						surveyed 1862-71 revised 1940
	1940	1	493a		1.599	open land and forest
TOTAL		96				

Appendix 29

Plot Holder Data 1911

Name	Forename	Occupation (see also Table A)	Address/type of house (1,2,3,4) (see also Table B)	Allotment Site/Society	Age	Married	Total in Household	Born	Notes/Source
1911 census Abrams	Walter	General labourer	23 Railway St, Chadwell Heath (4)	Chadwell Heath Lane	38	Y	5	Gestingthorpe Essex	CM 7/9/1915, 489
Ball	William John	Regular army	105 Grange Road Ilford (3)	Water Lane	36	Y	5	Gosbeck Suffolk	CM 1/9/1914, 515
Beecroft (see note below)	Henry Arthur	Brewery messenger	146 Lansdowne Road Seven Kings (2)	SKGDAS	38	Y	3	Stow Upland Suffolk	Secretary SKGDAS, Recorder 3/5/1918
Benwell	Herbert	Locomotive fitter	4 Kimberley Avenue Seven Kings (2)	SKGAS (founder?)	34	Y	5	Hammersmith London	SKGAS rule book, 1928
Bird	George	Labourer/ bricklayer	3 Gordon Cottage Victoria Road Barking Side	Starch House Lane	39	Y	6	Barking Side	CM 7/7/1908, 493,
Buck	William	Gardener	Perrymans Farm Road (3)	Hatch Lane	54	Y	3	Stepney London	1 Lodger in house, CM 17/7/1908, 493
Clough	James	Clerk & Cashier	414 Thorold Road Ilford (2)	IAS secretary	43	Y	7	York Yorkshire	CM/5/10/1920, 763
Copeland	Archibald Contest	Commercial traveller	45 Holmwood Road Ilford (2)	Goodmayes	43	Y	4	Yorkshire Leeds	Recorder, 3/5/1918
Cracknell	James	General labourer	8 Omega Cottages, Tanners Lane, Barkingside	Starch House Lane	45	Y	3	Ilford	(King n.d., 17)
Cuthbert	George Campbell	Commercial traveller	4 Charbury Gardens Seven Kings (2)	SKGAS committee	30	Y	3	Middlesex Shadwell	SKGAS rule book, 1928
Day	William	Fish carman	12 Brandon Grove Ilford Hill	Chadwell Heath Lane	28	Y	4	Leaden Roding Essex	CM 7/9/1915, 489
Gane	Alfred Chas.,	Traveller confectionary	11 Felbrigge Road Seven Kings (2)	Goodmayes	32	Y	3	Plaistow Essex	CM 1918, 335
Field	Arthur Samuel	Commercial traveller	181 Aldborough Road Ilford (2)	SKGAS committee	37	Y	5 + servant	Haggerston London	SKGAS rule book, 1928

Appendix 29

Plot Holder Data 1911

Name	Forename	Occupation (see also Table A)	Address/type of house (1,2,3,4) (see also Table B)	Allotment Site/Society	Age	Married	Total in Household	Born	Notes/Source
Foskett*	George	Private means	50 Seymour Gardens Ilford (1)	Starch House Lane	56	Y	4	Paddington Middlesex	CM 2/3/1909, 1441, giving up plot due to illness.
Heffer	Alfred George	General labourer	22 Railway Street Chadwell Heath (4)	Grove Road	25	Y	3	Ilford	CM 1/9/1914, 515
Honour	Alfred William	Railway claims clerk	155 Kingston Road Ilford (2)	Water Lane	36	Y	6	Poplar London	CM 1/9/1914, 515
Hunt*	Richard George	Fruiter's assistant	1 St Piers Cottage Horns Road Ilford	Hatch Lane	23	N	5	Ilford	CM 6/12/1921, 1039. Lives with parents, giving up plot, father market gardener
Kittle	Percy Christopher	Night stoker, engine room	6 Horns Road Newbury Park	New North Road	26	Y	4	Chigwell Row Essex	CM 9/4/1918, 43
Long	Reginald Sydney	Registrar of Limited Companies	114 Kinfauns Road Goodmayes (2)	SKGAS committee	35	Y	2	Bermondsey	SKGAS rule book, 1928
Lucas	Thomas	Bricklayer	High Road Chadwell Heath	Grove Road	31	N	4	Chadwell Heath	Named as T W Lucas jnr., CM 1/9/1914, 515
Pitt	Bertram Sidney John	Shipping Clerk	32 Gartmore Road Seven Kings (2)	SKGAS committee	32	Y	4	Surrey	SKGAS rule book, 1928
Prior	Albert John	2nd division clerk, war office	100 Cambridge Road Seven Kings (2)	Requesting land for SKGHS/ SKGDAS	49	Y	3	Saffron Walden Essex	CM 2/3/1909, 1441, Vice-chair SKGDAS, Recorder 3/5/1918
Prudence*	Adolphus William	Servant, Groom & gardener	Grove Road Chadwell Essex	Grove Road, site representative	45	Y	3	Aldborough Hatch	Appeared to live and work in Ilford Isolation Hospital, CM 1914, 516
Reynolds	Chas.,	Engine driver, gas, stationary	28 Khartoum Road Ilford Lane (3)	Allotment judge	41	Y	2	Hornsey Middlesex	Worked at chemical works, CM 7/7/1914, 337
Richardson*	William Thomas	Police pensioner	155 Richmond Road Ilford (2)	Hatch Lane	50	Y	4	Littlebury Essex	CM 6/12/1921, 1039, took over R Hunt's plot.
Rudge*	Henry (Harry)	Farm labourer	Clarks Cottages Station Road Chadwell Heath	Chadwell Heath Lane	52	Y	4	Chadwell Heath Essex	CM 7/9/1915, 489

Appendix 29

Plot Holder Data 1911

Name	Forename	Occupation (see also Table A)	Address/type of house (1,2,3,4) (see also Table B)	Allotment Site/Society	Age	Married	Total in Household	Born	Notes/Source
Spencer	Arthur Thomas	Signalman	10 Sandyhill Road Ilford (2)	Water Lane	44	Y	3	Ware Herts.,	CM 1/9/1914, 515
Spencer	Walter Robert	Civil servant asst. Examiner of patents	23 Oakwood Gardens Seven Kings (2)	SKGDAS	29	Y	2	Paddington London	CM 5/10/1920, 766
Staddon	Harry	Chartered secretary	143 Blythswood Road, Goodmayes (2)	REQUESTIN G LAND	36	Y	3	London St Georges	CM 4/2/1908, 1272
Swanborough	Ernest John	General labourer	63 Francis Ave Ilford (3)	Hatch Lane	31	Y	6	Ilford	CM 7/9/1915, 489
Trimmer*	James	Carman	5 Birkbeck Road Ilford (3)	Starch House Lane	33	Y	5	Ilford	CM 7/7/1908, 493
Trimmer*	Joseph	Farm labourer	7 Birkbeck Road Newbury Park (3)	Starch House Lane	63	Y	5	Barkingside	CM 7/7/1908, 493
Trimmer*	Stephen	Woodman	Blind Lane Barkingside	Starch House Lane	55	N	3	Barkingside	Lives with sister and lodger, CM 7/7/1908, 493
Unwin*	Frederick	Police pensioner, doorkeeper GPO	2 Essex Road Chadwell Heath (3)	Grove Road	51	Y	7	Rivenhall Essex	CM 1/9/1914, 515
Viner	Herbert	Accounts clerk	1 Barley Gardens Barley Lane Goodmayes	Starch House Lane	43	Y	5	Kennington London	CM 3/9/1918, 335
TOTALS					Average 39 Years		144 (Average 4)	23 out of 35 born outside of local area (66%)	
NOTE*	* Data as to actual plot holder is inconclusive. Foskett lived a long way from the Starch House Lane site. However, he gave up his plot in 1909 and census data is two years later, so he could have moved house. No other W T Richardson in 1911 census but this one also lived a long way from Hatch Lane site. However, Council data is 10 years after census data, so he may also have moved house. Alternatively, another W T Richardson may have moved to the area post 1911.								
Beecroft, also in 1901 census	Lived at 2 Cromwell Villas Prospect Road, Ilford. At that time, he was lodging with a family, worked as brewery messenger and was not married.								

Appendix 29

Plot Holder Data 1911

TABLE A					
Summary of Occupations from Plot Holder Data 1911 Census					
		Total	SKGAS	Other Sites	% of Total
3 Professional	Doctor, Solicitor, Headmaster	0	0	0	0
4 Managerial & supervisory	Regular army, commercial traveller (sales rep), registrar, chartered sec.,	8	6	2	23
5 Clerical & administrative	Clerk, civil servant	4	2	2	11
6 Skilled manual	Railway workers, bricklayer, gardener, shop worker, groom,	9	1	8	26
7 Unskilled manual	Messenger, labourers,	11	1	10	31
8 Not employed	Private means, pensioner,	3	0	3	9
TOTAL		35	10	25	100%

TABLE B					
Summary of House type from Plot Holder Data 1911 Census					
Type	See below for examples	Total	SKGAS	Others*	% of Total
1	Large double fronted house	1	0	1	3
2	Large single fronted, double bay	15	10	5	42
3	Smaller single fronted, single bay	7	0	7	20
4	Cottage type	2	0	2	6
	Unidentified (mostly cottage addresses, which are no longer extant)	10	0	10	29
TOTAL		35	10	25	100%
*Others	These homes have been grouped together because there are too many unidentified house types and/or sample number for each allotment site is too small to be of significance.				

Appendix 29

Plot Holder Data 1911

Type 1 Example

50 Seymour Gardens

Possible home of George Foscett

Source: Google Maps



Appendix 29

Plot Holder Data 1911

Type 2 Example
114 Kinfauns Road
Home of Reginald Long
Source: Google Maps



Appendix 29

Plot Holder Data 1911

Type 3 Example
28 Khartoum Road
Home of Chas Reynolds
Source: Google Maps



Appendix 29

Plot Holder Data 1911

Type 4 Example

23 and 22 Railway Street, Chadwell Heath

Homes of Walter Abrams and Alfred Heffer

Source: Google Maps



Appendix 30
Plot Holder and Neighbour Occupation 1911
Source 1911 Census

Name	Forename	Occupation	Address	Neighbours' Occupations
1911 census				
Abrams	Walter	General labourer	23 Railway St, Chadwell Heath	General labourer, messenger, general labourer
Ball	William John	Regular army	105 Grange Road Ilford	Insurance collector, policeman, regular army, accounts clerk
Beecroft	Henry Arthur	Brewery messenger	146 Lansdowne Road Seven Kings	Night watchman, human hair worker, clerk, sorter GPO
Benwell	Herbert	Locomotive fitter	4 Kimberley Avenue Seven Kings	Railway office agent, joiner, traveller, clerk
Bird	George	Labourer/bricklayer	3 Gordon Cottage Victoria Road Barking Side	Widow, plasterer, bricklayer, jewel case markers assistant
Buck	William	Gardener	Perrymans Farm Road	No neighbours recorded
Clough	James	Clerk & Cashier	414 Thorold Road Ilford	Clerk, clerk, none, post office gate keeper
Copeland	Archibald Contest	Commercial traveller	45 Holmwood Road Ilford	Saw mill accountant, clerk, commercial traveller, engineer's fitter
Cracknell	James	General labourer	8 Omega Cottages, Tanners Lane, Barkingside	Carman, Labourer, gardener, widow,
Cuthbert	George Campbell	Commercial traveller	4 Charbury Gardens Seven Kings	Clerk, antique dealer, clerk, sorter GPO
Day	William	Fish carman	12 Brandon Grove Ilford Hill	Fish carman (no other neighbours)
Gane	Alfred Chas.	Traveller confectionary	11 Felbrigge Road Seven Kings	Manager, manager, widow, retired publican
Field	Arthur Samuel	Commercial traveller	181 Aldborough Road Ilford	Commercial traveller, commercial traveller, clerk, none given
Foskett	George	Private means	50 Seymour Gardens Ilford	Clerk, bankers clerk, commercial traveller, oil company secretary
Heffer	Alfred George	General labourer	22 Railway Street Chadwell Heath	General labourer, messenger, general labourer

Appendix 30
Plot Holder and Neighbour Occupation 1911
Source 1911 Census

Name	Forename	Occupation	Address	Neighbours' Occupations
Honour	Alfred William	Railway claims clerk	155 Kingston Road Ilford	Civil servant sorter, department manager, commercial traveller, compositor
Hunt*	Richard George	Fruitier's assistant	1 St Piers Cottage Horns Road Ilford	Market gardener, railway stoker, general dealer
Kittle	Percy Christopher	Night stoker, engine room	6 Horns Road Newbury Park	Fishmonger, widow, widow, widow
Long	Reginald Sydney	Registrar of Limited Companies	114 Kinfauns Road Goodmayes	Hosiery salesman, buyer, commercial traveller, warehouseman
Lucas	Thomas	Bricklayer	High Road Chadwell Heath	Beer House Keeper, farm labourer, carman
Pitt	Bertram Sidney John	Shipping clerk	32 Gartmore Road	Police constable, clerk, clerk, diamond setter
Prior	Albert John	2nd division clerk, war office	100 Cambridge Road Seven Kings	Compositor, widow, clerk, war office clerk
Prudence*	Adolphus William	Servant, groom & gardener	Grove Road Chadwell Essex	Lived-in at Ilford Isolation Hospital
Reynolds	Chas.,	Engine driver, gas, stationary	28 Khartoum Road Ilford Lane	Telephone fitter, detective sergeant, warehouseman, clerk
Richardson*	William Thomas	Police pensioner	155 Richmond Road Ilford	Commercial traveller, widow, butcher, grocer
Rudge*	Henry (Harry)	Farm labourer	Clarks Cottages Station Road Chadwell Heath	Nothing recorded
Spencer	Arthur Thomas	Signalman	10 Sandyhill Road Ilford	Gardener, widow, dressmaker, tailor, ostler
Spencer	Walter Robert	Civil servant asst. Examiner of patents	23 Oakwood Gardens Seven Kings	Asst., superintendent GPO, clerk, Private means, Teacher
Staddon	Harry	Chartered secretary	143 Blythwood Road, Goodmayes	Overseer GPO, clerk, chapel keeper, accountant
Swanborough	Ernest John	General labourer	63 Francis Ave Ilford	Laundress, postman, milkman, laundress
Trimmer*	James	Carman	5 Birkbeck Road Ilford	Labourer, farm hand, railway labourer, signalman

Appendix 30
Plot Holder and Neighbour Occupation 1911
Source 1911 Census

Name	Forename	Occupation	Address	Neighbours' Occupations
Trimmer*	Joseph	Farm labourer	7 Birkbeck Road Ilford	Labourer, farm hand, railway labourer, signalman
Trimmer*	Stephen	Woodman	Blind Lane Barkingside	Farmer, Labourer,
Unwin*	Frederick	Police pensioner, doorkeeper GPO	2 Essex Road Chadwell Heath	Fishmonger, general labourer, engineer, general labourer
Viner	Herbert	Accounts clerk	1 Barley Gardens Barley Lane Goodmayes	General labourer, engine driver, ticket taker, farm labourer
* Data as to actual plot holder is inconclusive				

	The following analysis is that of plot holder neighbours. Data is taken from 1911 census in order to construct an sample overview of borough demographic in the early 20th century. 120 occupations were analysed for this sample			
		TOTAL	%	
3 Professional	Accountant, teachers	3	2.5	
4 Managerial & supervisory	Regular army, commercial traveller (sales rep), registrar, chartered sec., police	21	17.5	
5 Clerical & administrative	Clerk, civil servant, post workers	23	19	
6 Skilled manual	Railway workers, bricklayer, gardener, shop worker, groom,	33	27.5	
7 Unskilled manual	Messenger, labourers,	29	24	
8 Not employed	Private means, pensioner, widow	11	9	
TOTAL		120	99.50%	

Appendix 31

Plot Holder Data 1982 - 1989

Source SKGAS Archive

SKGAS - Membership applications 1982 (part) to 1989															
	Number of plot holders		Number of Garden Members		Professional (3)	Managerial & supervisory (4)	Clerical & administrative (5)	Skilled manual (6)	Unskilled manual (7)	Not employed (8)	Retired (9)	Ireland	Indian sub continent	West Indies	Other abroad
	Male	Female	Male	Female											
1982 -part	12	3	6	6	1	6	5	5	0	4	4	0	3	0	0
1983	18	4	14	1	2	4	11	10	4	3	10	2	3	1	0
1984	46	8	35	2	12	9	9	30	2	3	16	4	3	2	0
1985	33	7	20	4	4	6	6	16	3	8	11	2	4	0	1
1986	41	5	16	20	4	9	4	20	1	8	20	1	0	2	1
1987	37	4	14	3	5	5	11	13	1	6	13	0	2	0	2
1988	25	3	15	11	3	5	4	11	0	9	11	0	1	0	0
1989**	30	6	69	39	20	17	14	24	2	12	43	1	3	1	
TOTAL	242	40	189	86	51	61	64	129	13	53	128	10	19	6	4
Note: 1	2		***												
Notes															
1	New members only. 1982 part year figures only available. Many new members did not give occupation so figures do not add up.														
2	*** Likely to overestimate male members, as those who used initials instead of first names group as male.														
3	Includes teachers, social workers, occupational therapist, one GP														
Professional															
4 Managerial & supervisory	Includes nurses, sales reps, actresses, police (1)														
5 Clerical and administrative	Category includes postmen - quite a lot joined.														
6 Skilled manual	Includes drivers, HGV, one train driver, drivers, cab drivers, fitters, engineers, carpenters, bricklayers, butcher, sales representative, just one docker														
7 Unskilled manual	May overestimate skilled working class and underestimate unskilled, fish porter														
8 Not employed	Usually 'housewives', about 4 'self employed', 2 or 3 unemployed, though people between jobs may have put down usual occupation, one described himself as 'Idle rich,' 2 students only														
	Place of birth not requested on membership form so guessed from name. This almost certainly underestimates those born in Ireland and West Indies.														
1989**	There was a drive to attract more garden members in 1989. In 1989, the % of professionals appears higher among the new garden members than among the plot holding members.														
	Although I did not break down garden members and plot holders separately by occupational group the general breakdown appeared similar for both categories except in 1989. Graph below does not include 1982 (because figures are incomplete) and 1989 (due the exceptional increase in garden members).														

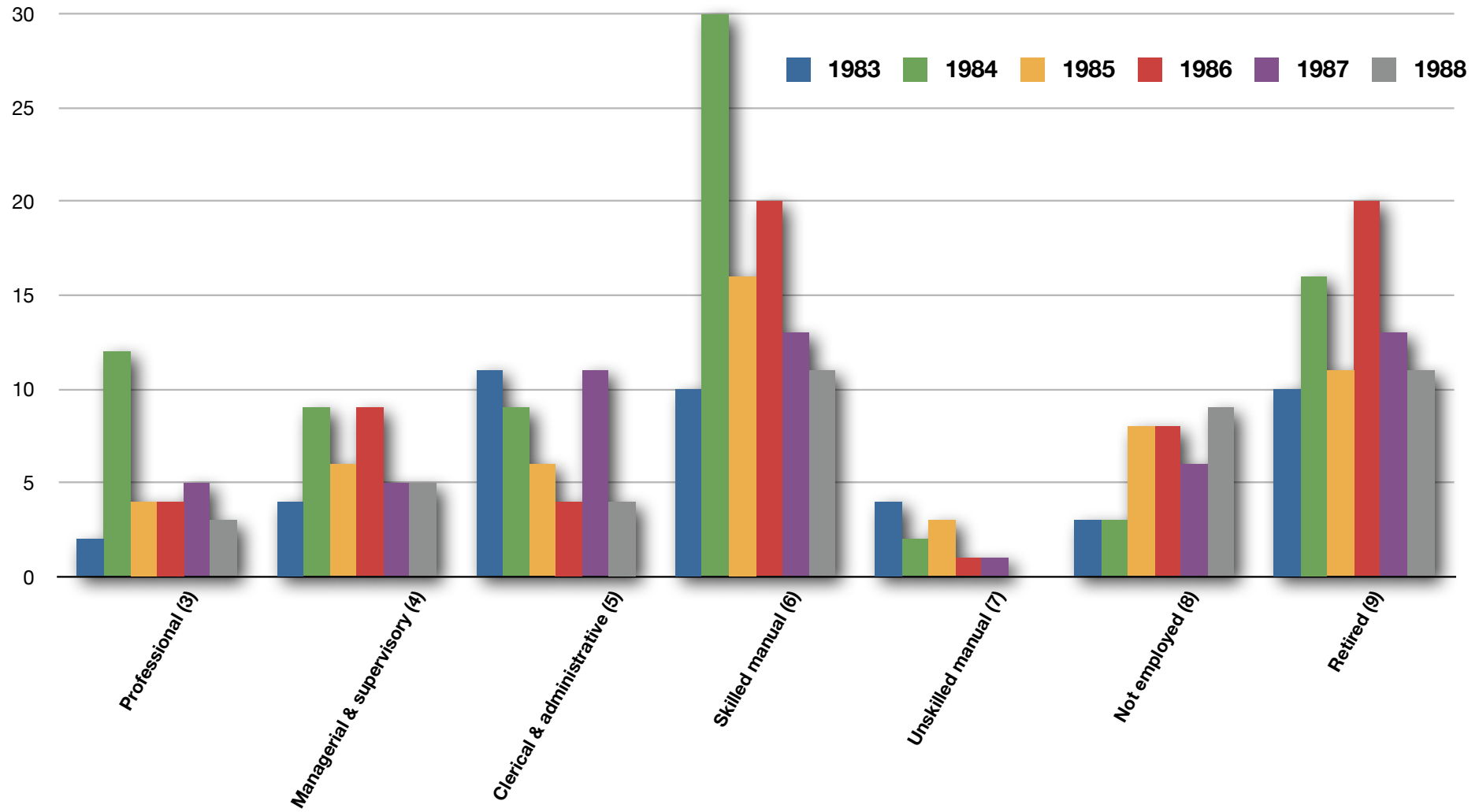
Appendix 31 **Plot Holder Data 1982 - 1989** **Source SKGAS Archive**

% Membership	Men	Women	Professional (3)	Managerial & supervisory (4)	Clerical & administrative (5)	Skilled manual (6)	Unskilled manual (7)	Not employed (8)	Retired (9)
Plot holders	83.50%	16.50%							
Garden members	54.50%	45.50%							
Total membership			9.20%	11%	11.50%	23.20%	2.30%	9.50%	23%
Ethnicity	Ireland	Indian sub continent	West Indies	Other abroad					
Total membership	1.80%	3.40%	1.00%	0.70%					

SKGAS Demographic	Professional (3)	Managerial & supervisory (4)	Clerical & administrative (5)	Skilled manual (6)	Unskilled manual (7)	Not employed (8)	Retired (9)
1983	2	4	11	10	4	3	10
1984	12	9	9	30	2	3	16
1985	4	6	6	16	3	8	11
1986	4	9	4	20	1	8	20
1987	5	5	11	13	1	6	13
1988	3	5	4	11	0	9	11

Appendix 31
Plot Holder Data 1982 - 1989
Source SKGAS Archive

SKGAS Demographic 1983-1988



Appendix 32
England: Population Density per square mile 1891 - 2000
Source: <http://www.demographia.com/db-ukcities.htm>

POPULATION PER SQUARE MILE										
City	1891	1911	1921	1931	1951	1961	1971	1981	1991	2000
Birmingham	5,368	10,511	11,537	12,550	13,927	13,852	12,688	9,802	9,667	9,725
Leeds	NA	7,522	7,727	8,004	8,178	7,799	7,635	3,323	3,319	3,365
Liverpool	13,370	19,255	20,778	22,095	20,365	17,191	13,969	12,182	11,334	10,863
London	8,963	11,517	11,882	13,045	13,428	13,145	13,059	10,947	11,083	11,560
Inner	35,861	38,355	38,041	37,294	28,397	27,099	25,827	21,628	22,282	23,410
Outer	2,668	5,236	5,760	7,370	9,925	9,879	10,071	8,448	8,462	8,787
Manchester	11,858	16,765	17,281	17,986	16,507	15,522	12,704	10,001	9,482	9,266
Newcastle	NA	20,203	20,809	21,414	22,095	15,576	12,807	6,692	6,551	6,504
Sheffield	NA	8,527	9,595	9,595	9,614	7,987	8,407	3,839	3,706	3,720
Average	NA	8,176	8,485	9,078	9,247	9,063	8,786	7,865	7,861	7,947
Shading indicates peak population density year, subject to assumptions below.										
1891 to 1951 densities based upon 1931 land area. 1961 & 1971 densities based upon 1961 land area. 1981 & later densities based upon 1998 land area.										
London is estimated to have peaked with a population density of 13,857 in 1939. Due to WW II, no 1941 census was conducted. It is possible that Liverpool and Manchester also achieved higher population peaks before World War II.										