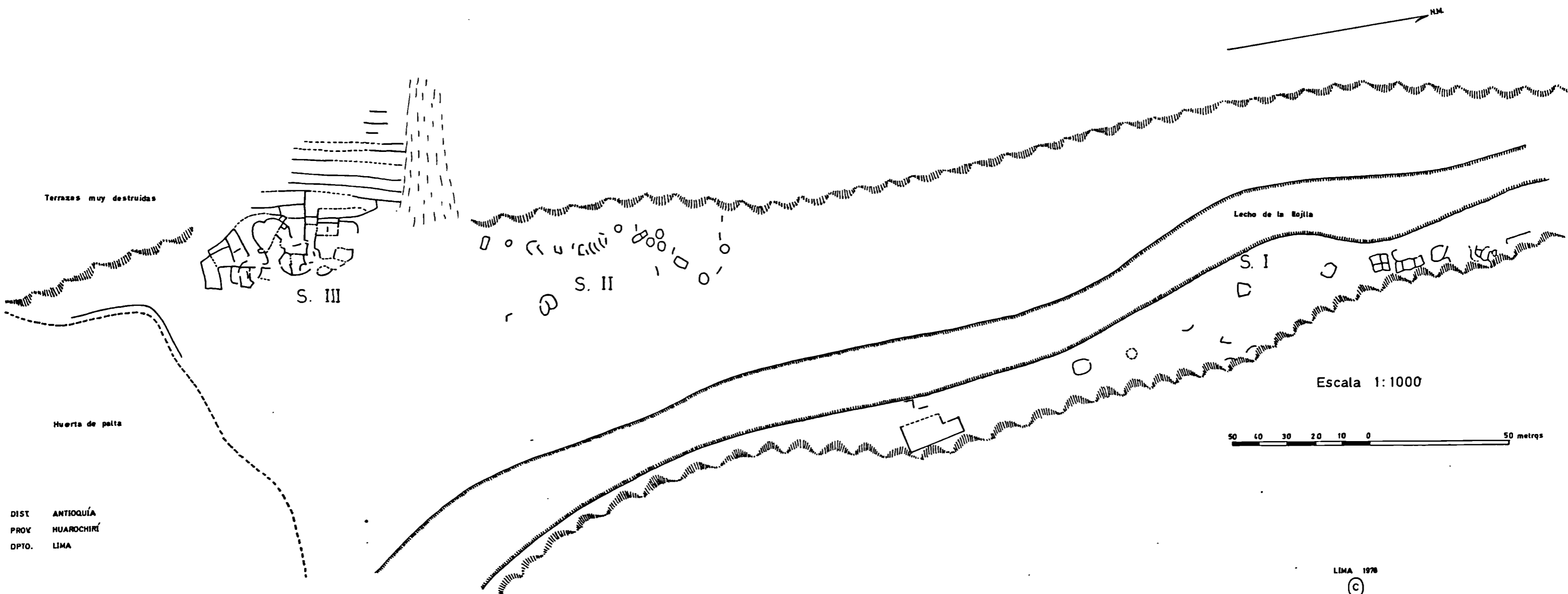



PV48 - 135 SAN MARTÍN

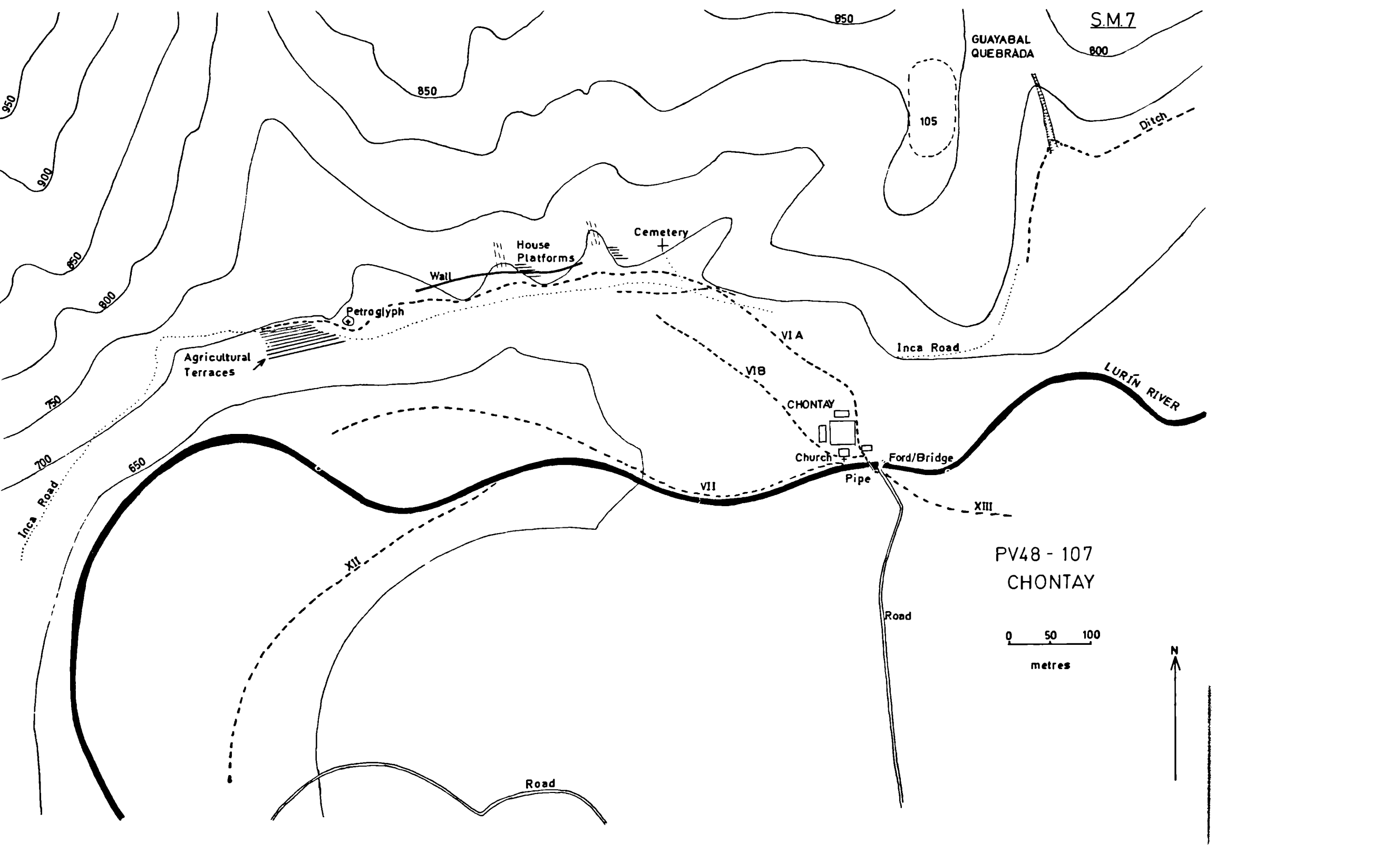
levantada por Jane Feltham
con la ayuda de Natalia Lara Vargas



DIST. ANTIOQUÍA
 PROV. HUARACHIRÍ
 DPTO. LIMA

Escala 1:1000





S.M.7

GUAYABAL
QUEBRADA

800

105

Ditch

850

Cemetery

House
Platforms

Wall

Petroglyph

Agricultural
Terraces

Inca Road

LURÍN RIVER

CHONTAY

Church

Ford/Bridge

Pipe

XIII

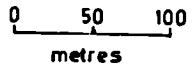
PV48 - 107
CHONTAY

0 50 100
metres

N

Road

PV48 - 983, 100, 102
SAN ISIDRO SITES



SAN ISIDRO
QUEBRADA

102

Ancient Ditch

Agricultural
Terraces

Modern Hut
and
Corral

Inca Road

Site 98B

House
Platforms and
Terraces of
Site 98B
Present Ditch VIII

LURÍN RIVER

Road

600

800

750

700

650

600

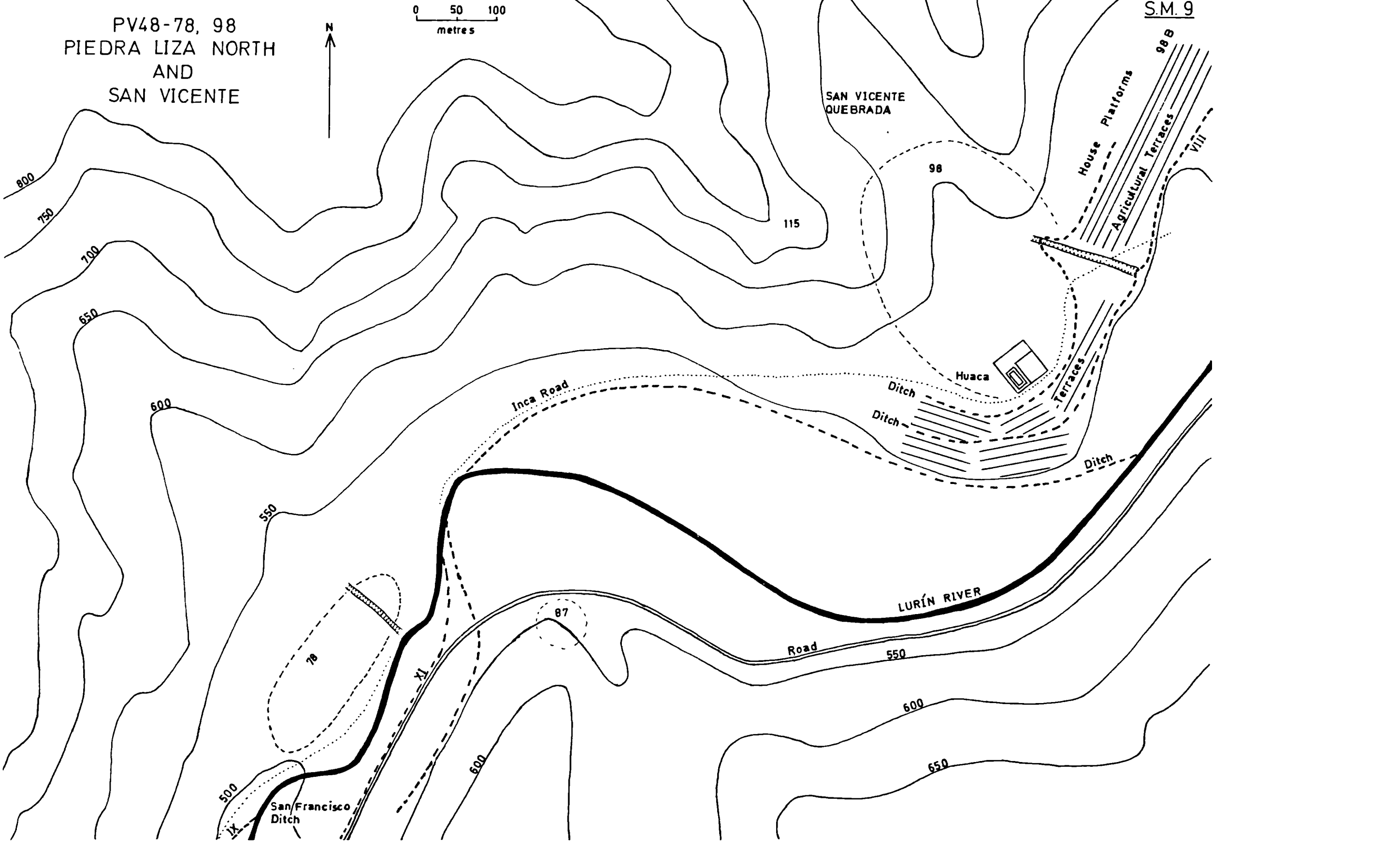
100

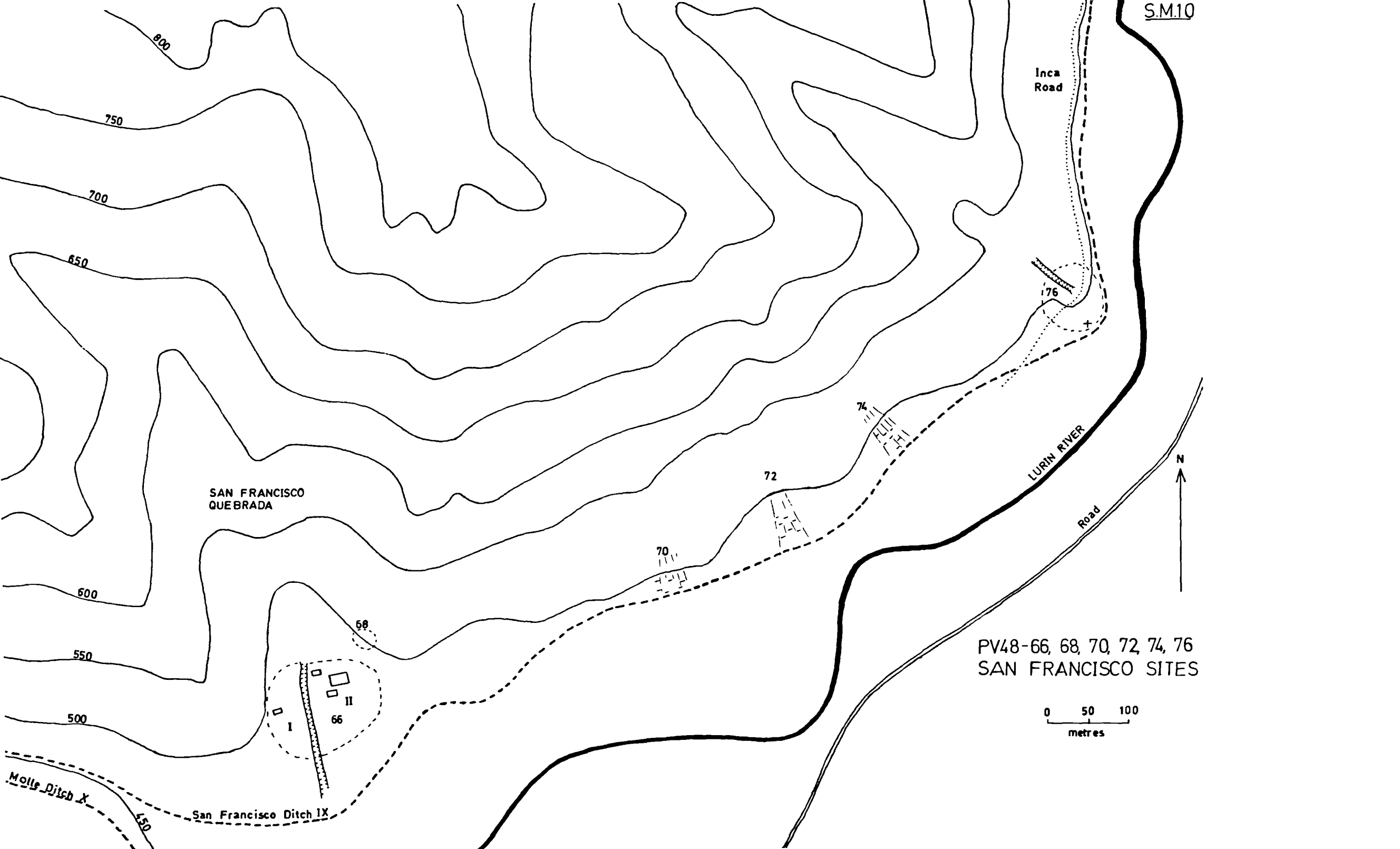
850

PV48-78, 98
PIEDRA LIZA NORTH
AND
SAN VICENTE



0 50 100
metres





S.M.10

Inca Road

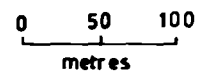
SAN FRANCISCO QUEBRADA

LURIN RIVER

Road

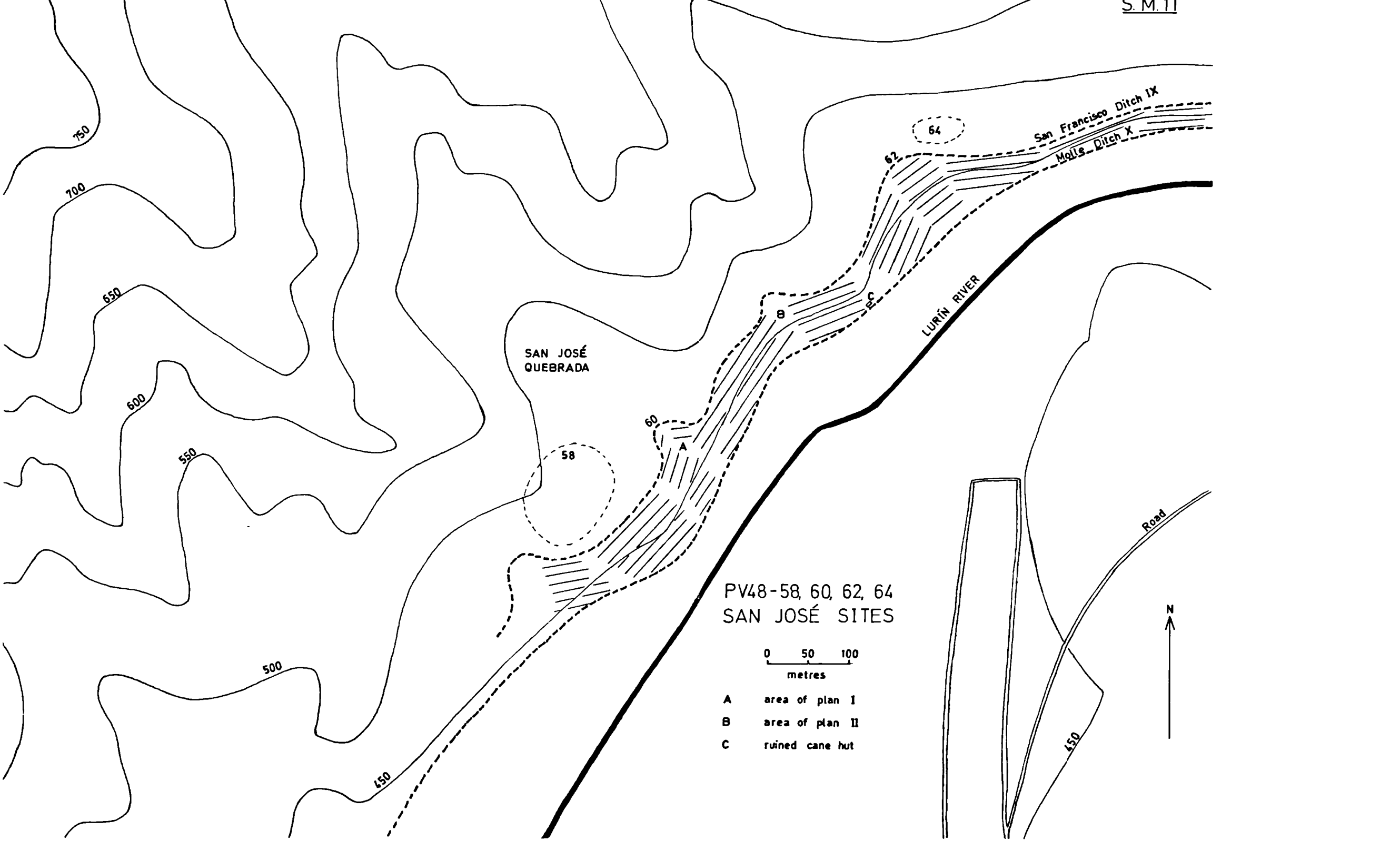


PV48-66, 68, 70, 72, 74, 76
SAN FRANCISCO SITES



San Francisco Ditch IX

Molle Ditch X



SAN JOSÉ QUEBRADA

LURÍN RIVER

San Francisco Ditch IX

Molle Ditch X

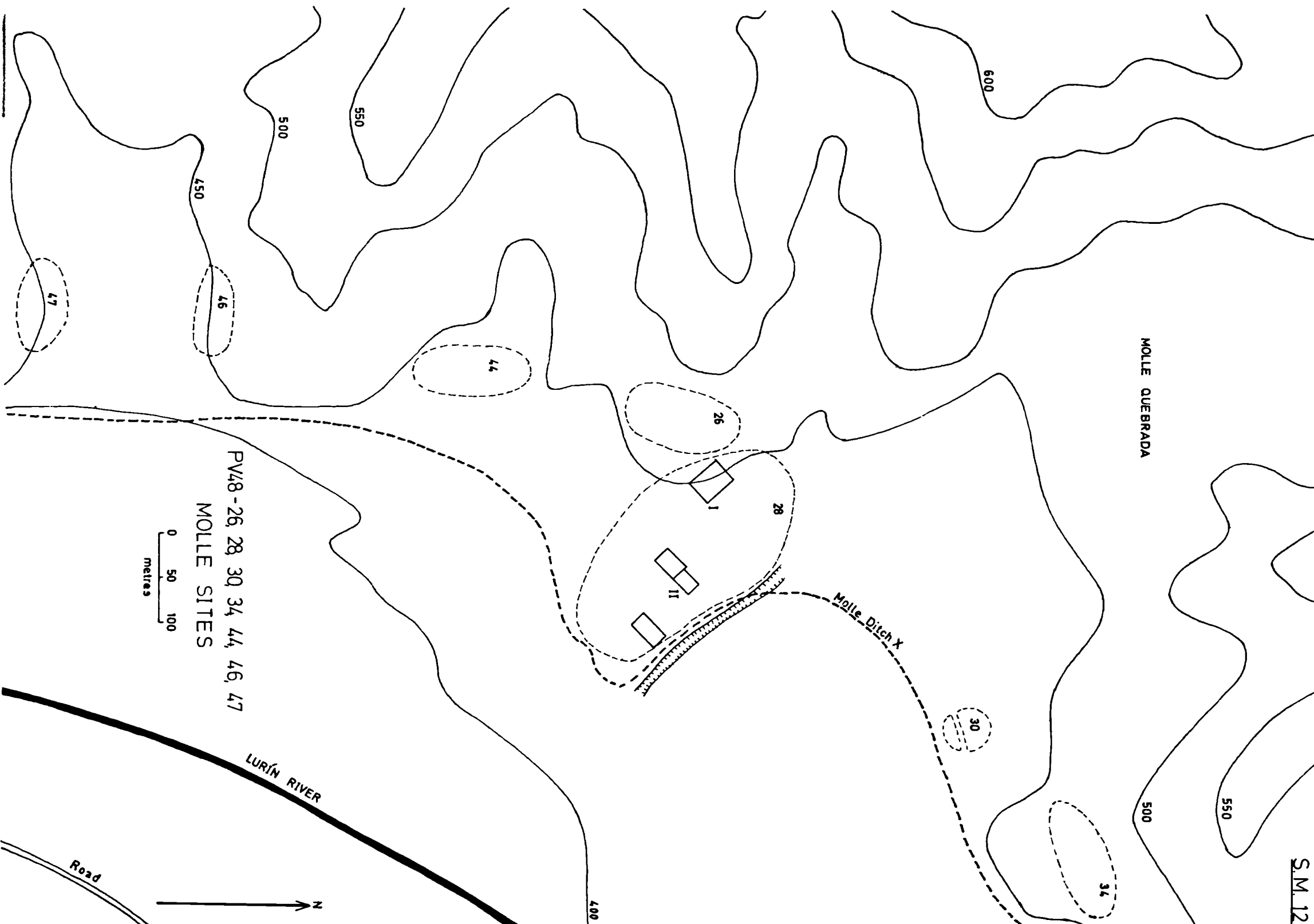
Road

PV48-58, 60, 62, 64
SAN JOSÉ SITES

0 50 100
metres

- A area of plan I
- B area of plan II
- C ruined cane hut





MOLLE QUEBRADA

PV48-26, 28, 30, 34, 44, 46, 47
MOLLE SITES

0 50 100
metres

LURÍN RIVER

Road

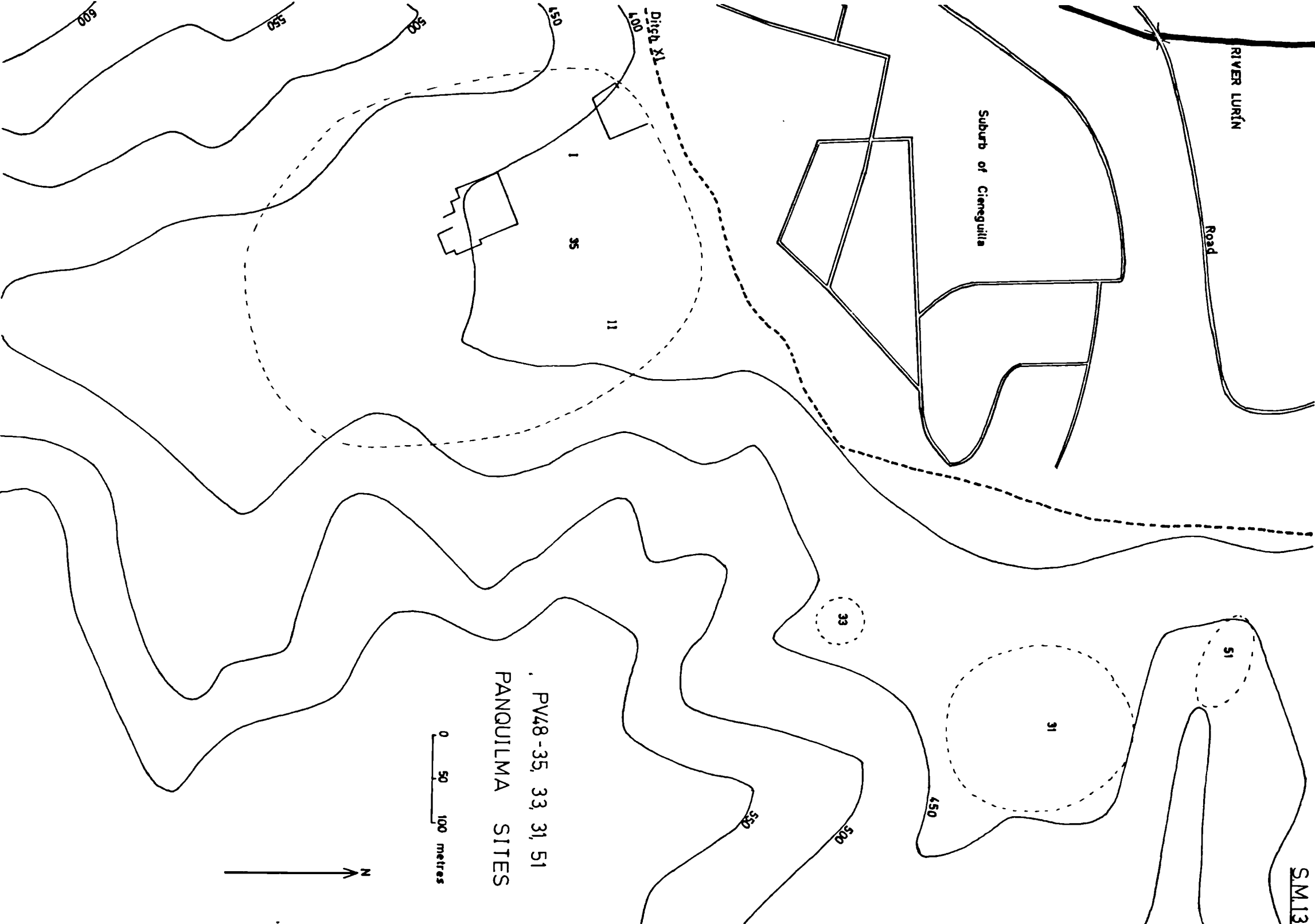
N

S.M.12

RIVER LURÍN

Road

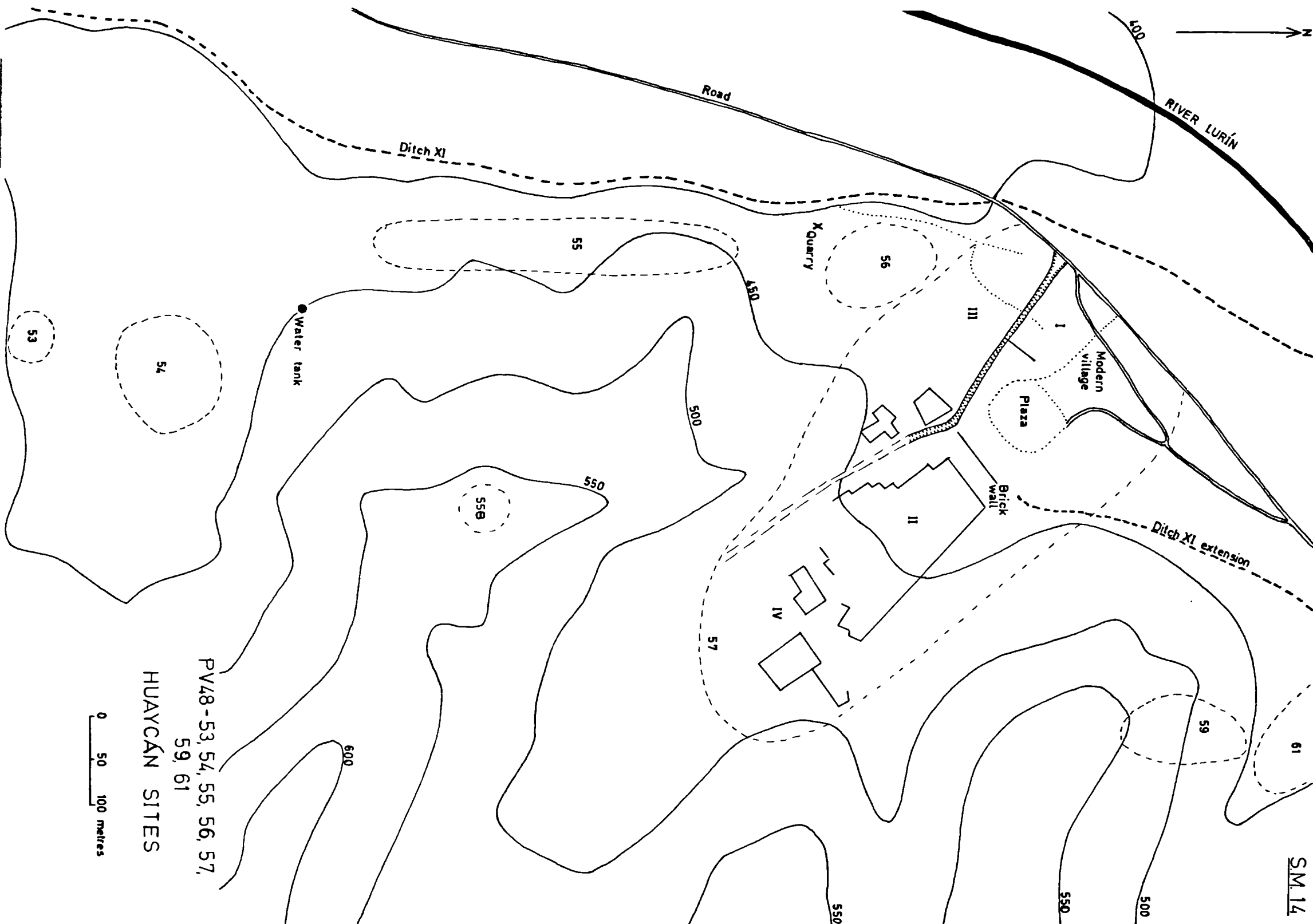
Suburb of Cieneguilla



PV48-35, 33, 31, 51
PANQUILMA SITES

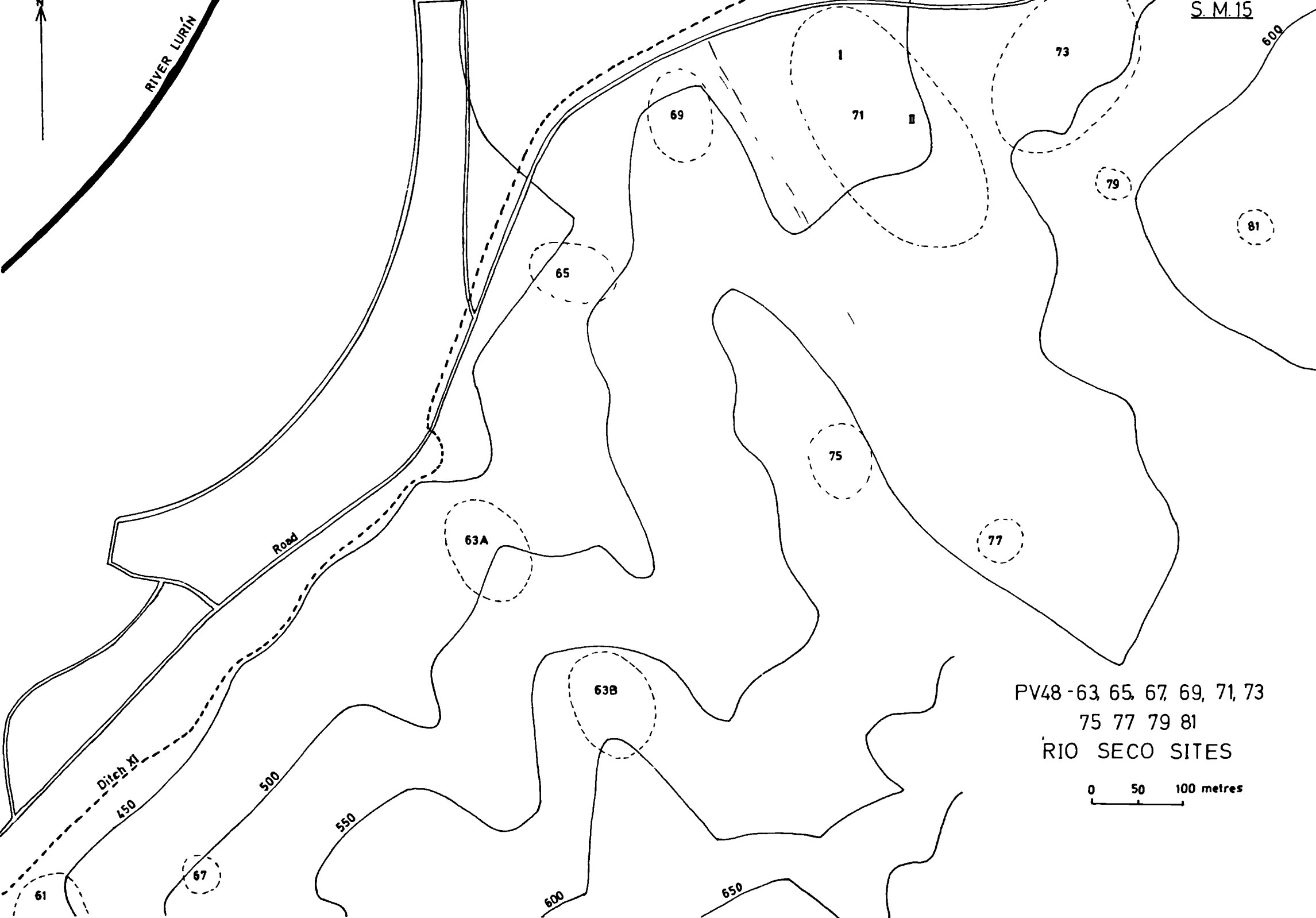
0 50 100 metres



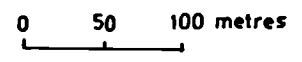


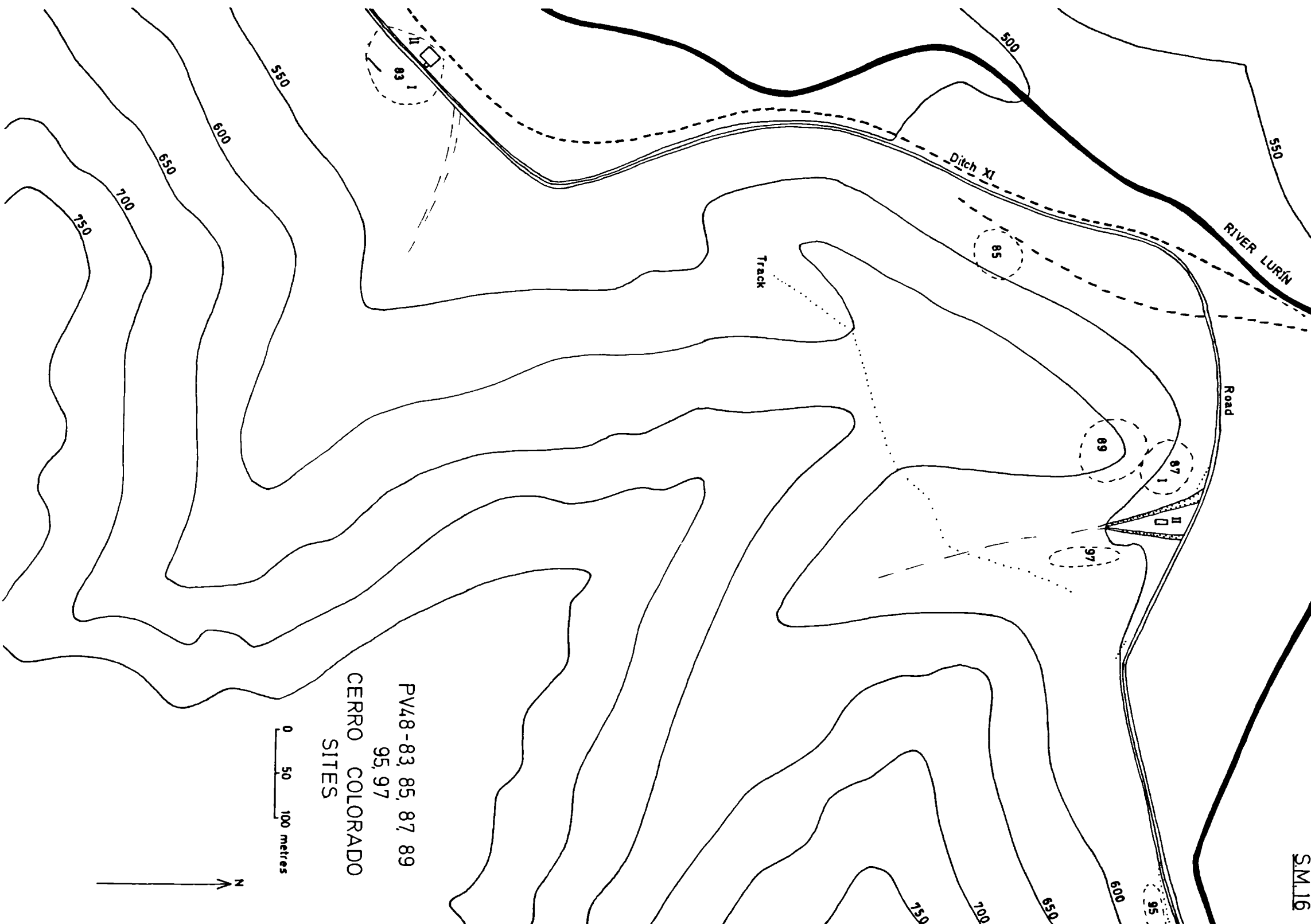
PV48-53, 54, 55, 56, 57,
59, 61
HUAYCÁN SITES

0 50 100 metres



PV48 - 63, 65, 67, 69, 71, 73
75, 77, 79, 81
RIO SECO SITES

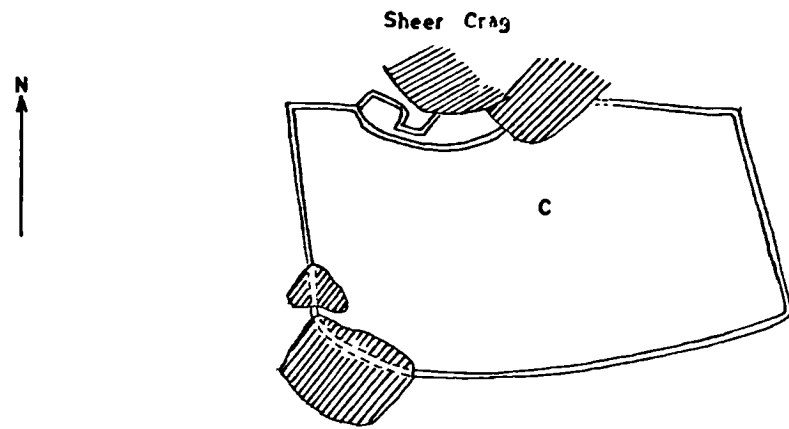




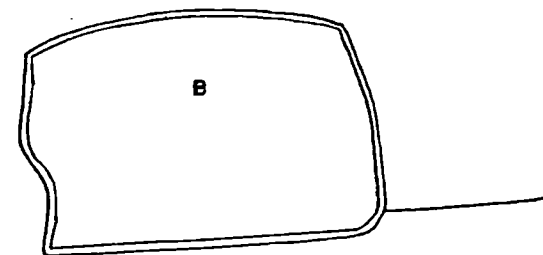
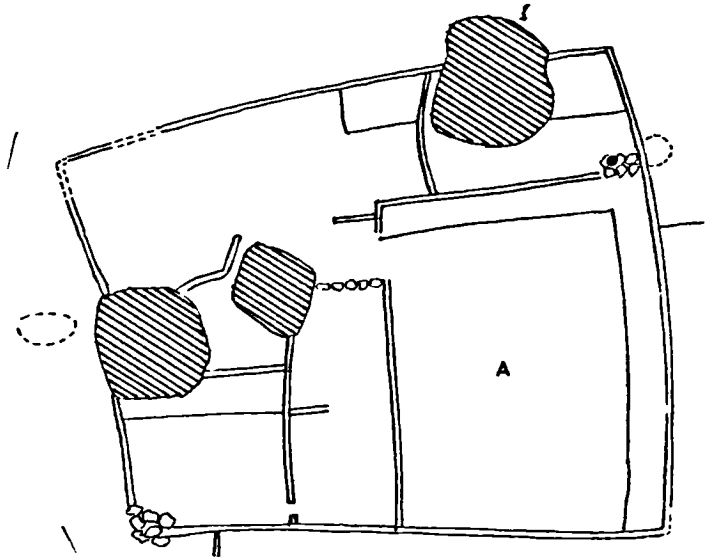
PV48-83, 85, 87, 89
95, 97
CERRO COLORADO
SITES

0 50 100 metres

N



Path of Flash Flood



PV48 - 66
 SAN FRANCISCO
 Part of the Site
 on the East Side of the Water Channel
 Sector II

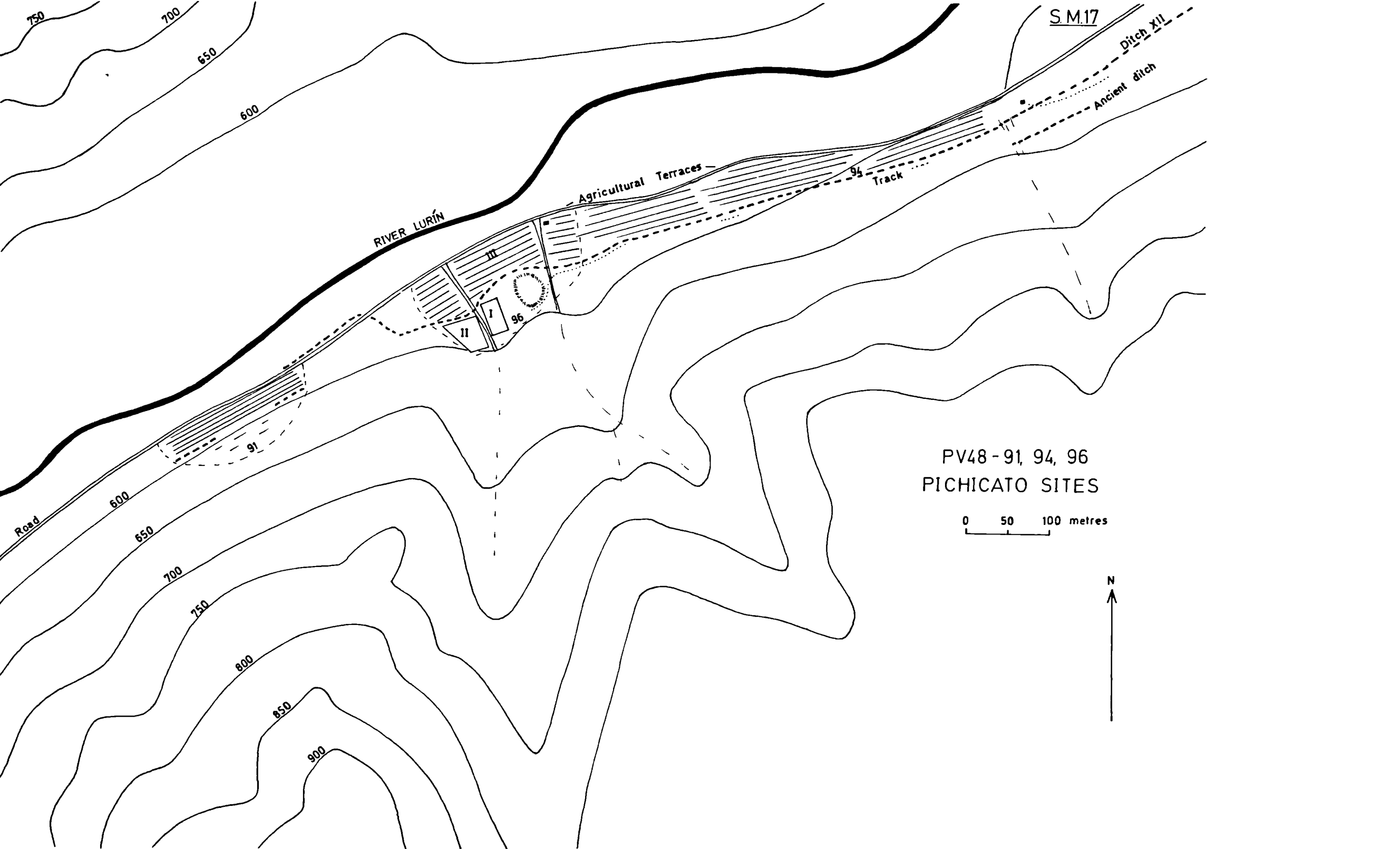
0 3 6 9 12 15 metres

KEY

 boulder

 cobble

 pit



RIVER LURÍN

Agricultural Terraces

94 Track

S.M.17

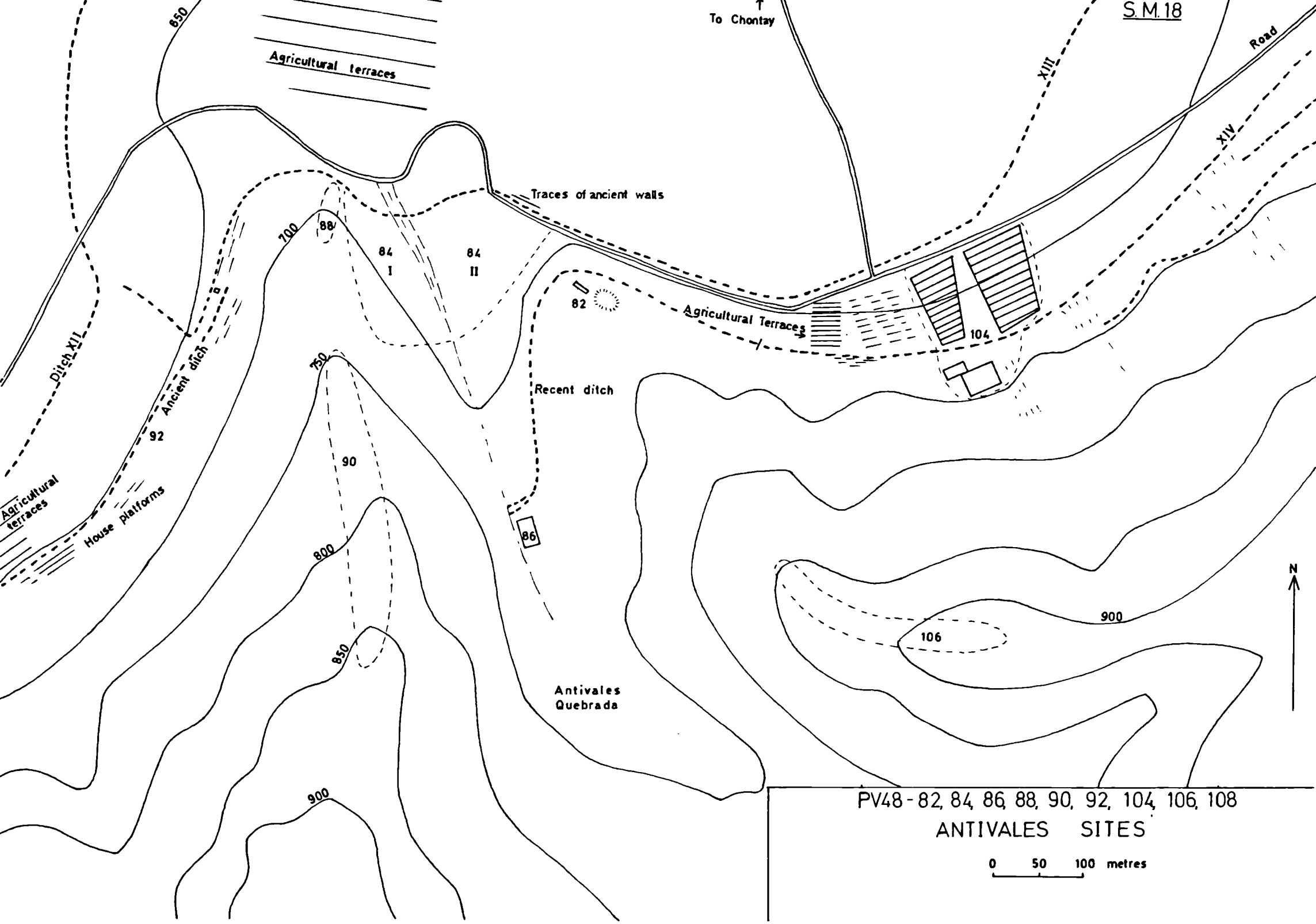
Ditch XII

Ancient ditch

PV48 - 91, 94, 96
PICHICATO SITES

0 50 100 metres

N



PV48-82, 84, 86, 88, 90, 92, 104, 106, 108
ANTIVALES SITES
 0 50 100 metres

PV48-104, 108

SANTA ROSA and SIERRA MORENA

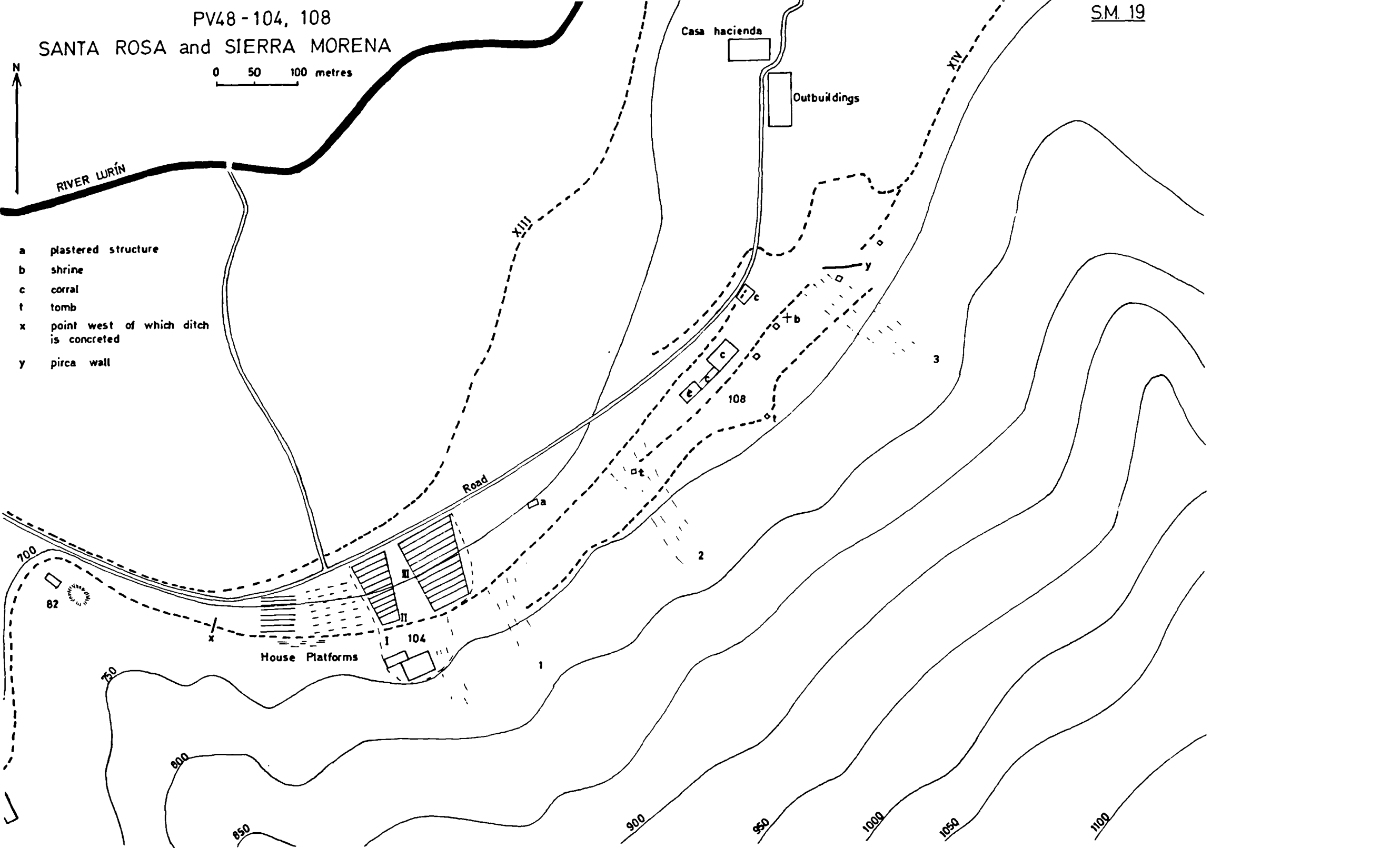
S.M. 19

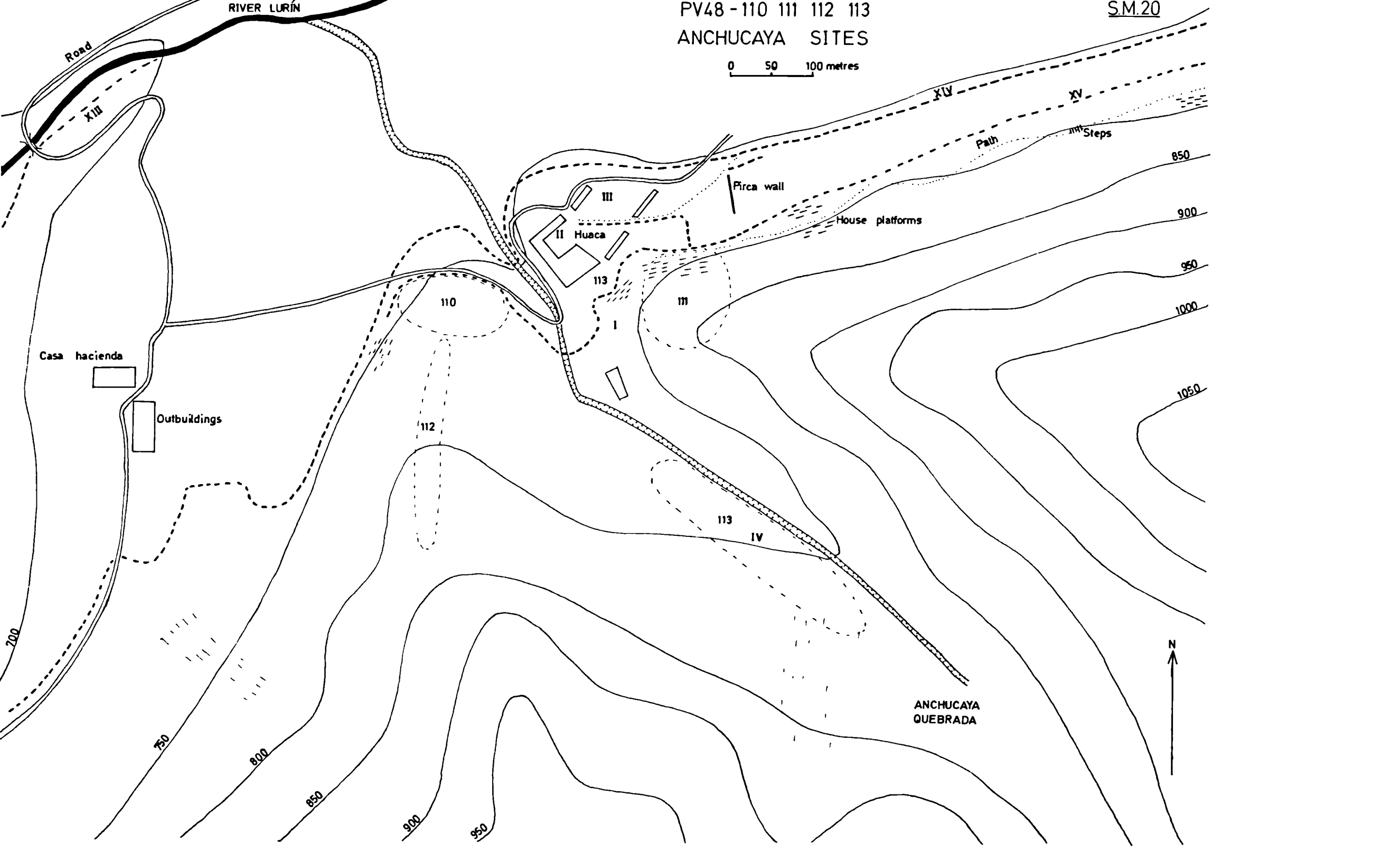
0 50 100 metres



RIVER LURÍN

- a plastered structure
- b shrine
- c corral
- t tomb
- x point west of which ditch is concreted
- y pirca wall





PV48 - 110 111 112 113
ANCHUCAYA SITES

S.M.20

0 50 100 metres

RIVER LURIN

Road

XIII

XIV

XV

Path

Steps

Firca wall

House platforms

II Huaca

III

113

III

110

I

Casa hacienda

Outbuildings

112

113

IV

N

ANCHUCAYA
QUEBRADA

750

800

850

900

950

850

900

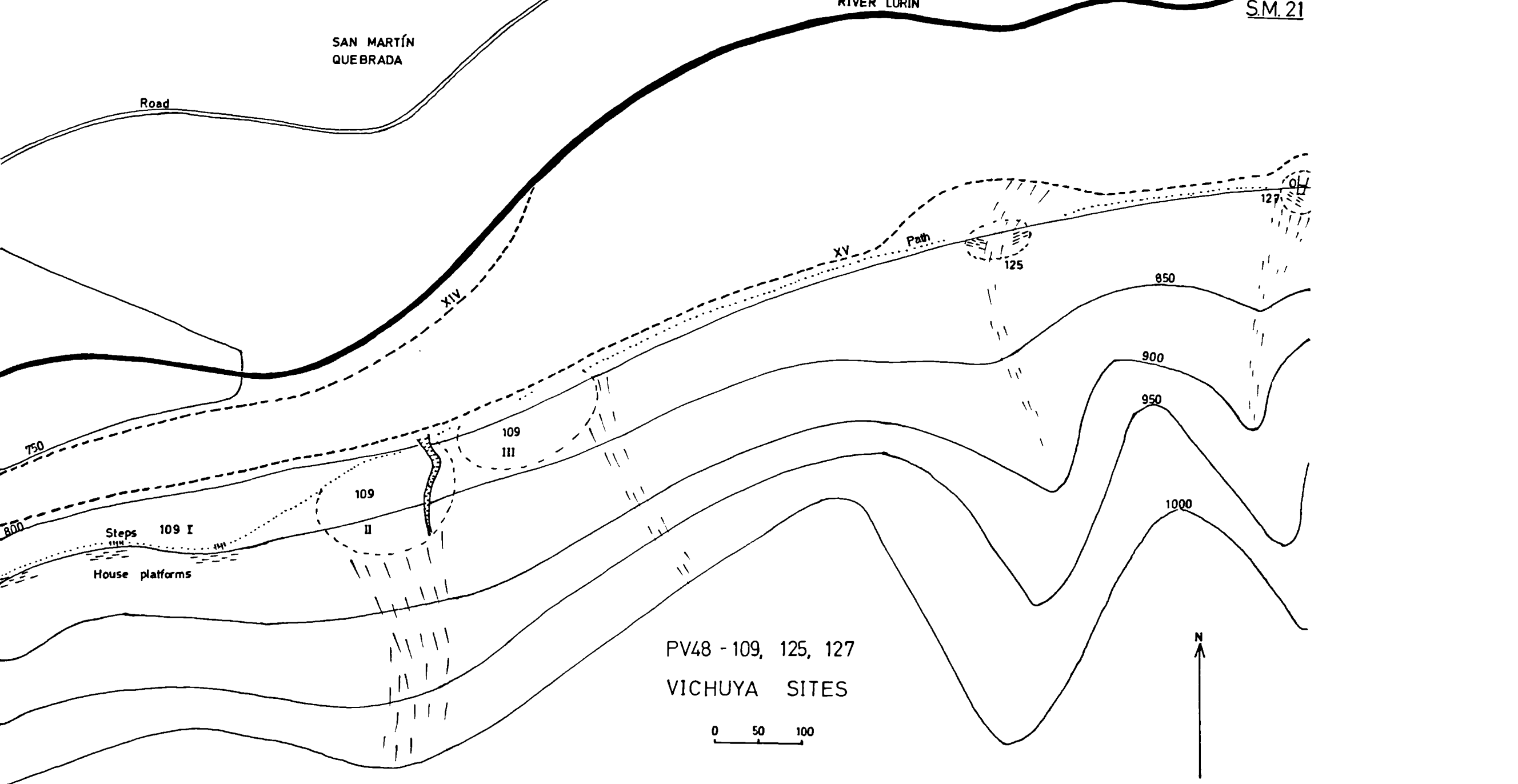
950

1000

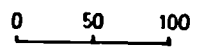
1050

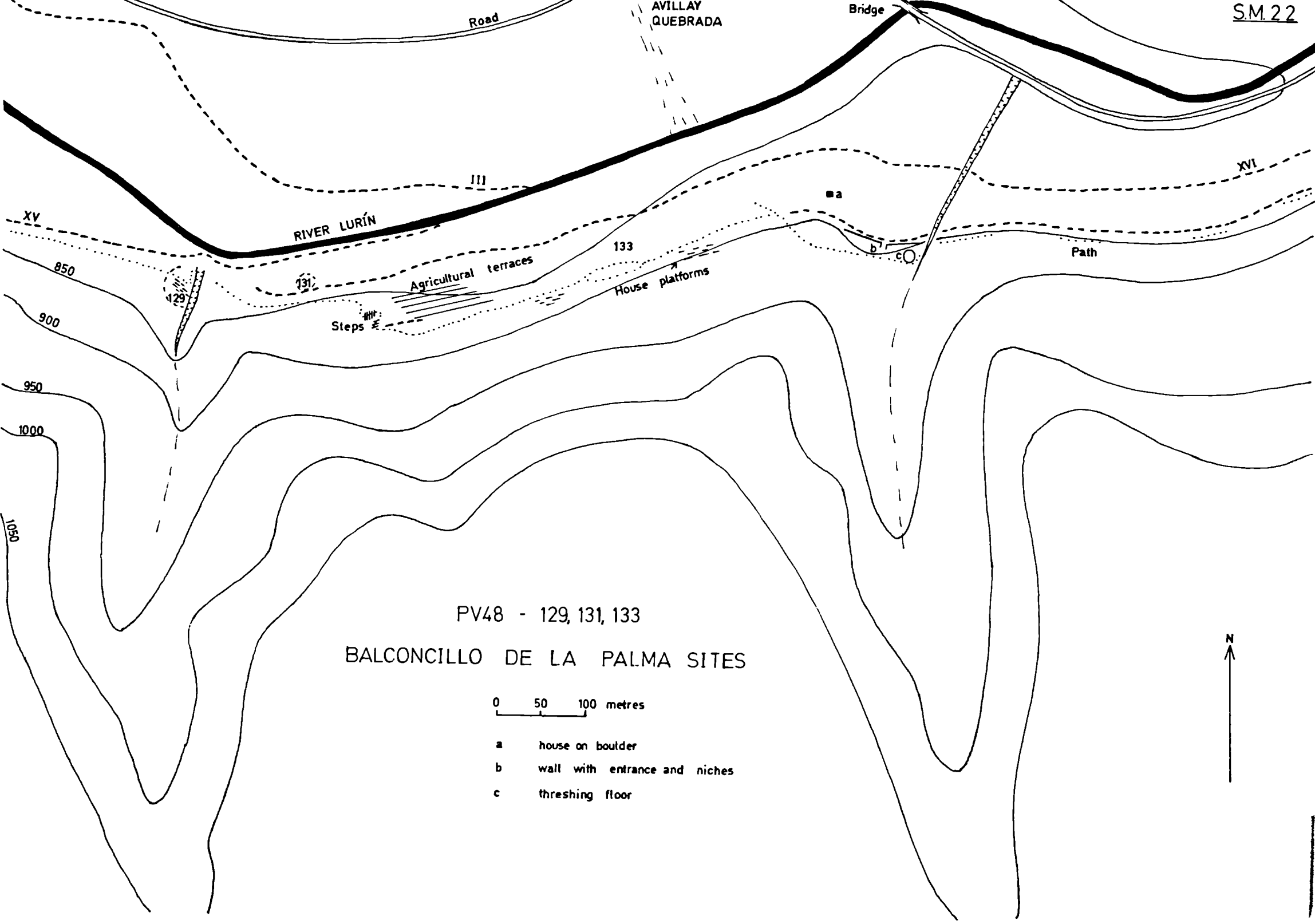
SAN MARTÍN
QUEBRADA

RIVER LURIN



PV48 - 109, 125, 127
VICHUYA SITES





PV48 - 129, 131, 133
 BALCONCILLO DE LA PALMA SITES

0 50 100 metres

- a house on boulder
- b wall with entrance and niches
- c threshing floor



S.M.23



RIVER LURÍN

Bridge

Road

1000

168

House platforms

1050

III

353

Casa hacienda

II

XVII

1100

1150

1200

1250

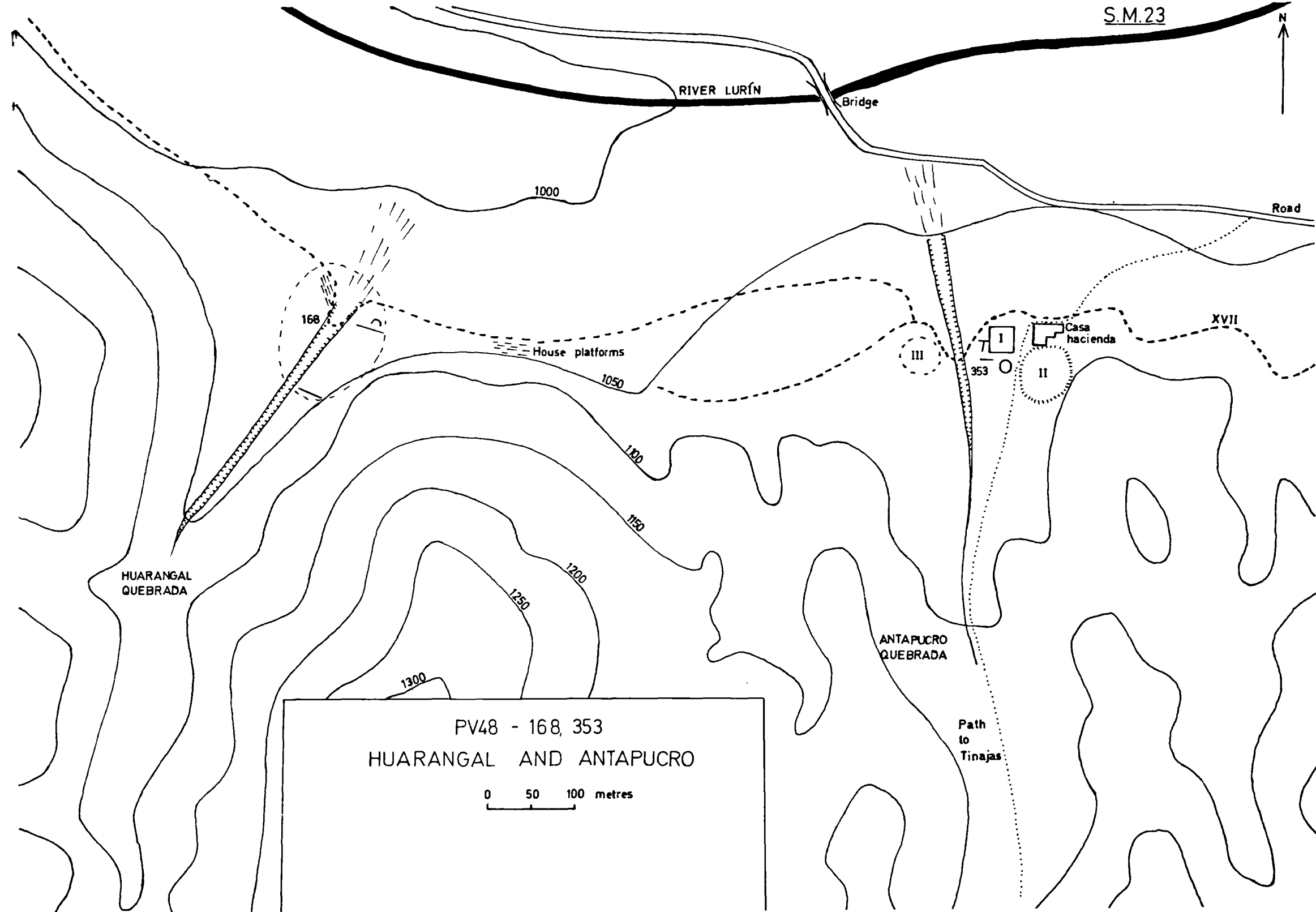
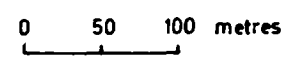
1300

HUARANGAL QUEBRADA

ANTAPUCRO QUEBRADA

Path to Tinajas

PV48 - 168, 353
HUARANGAL AND ANTAPUCRO



PV48 - 175, 177, 343

CHUCHSURCO SITES

0 50 100 metres

S.M. 24

RIVER LURÍN

Road

Path

Bull ring

xvii

175

343

Petroglyph

177

Petroglyphs

Wall with room

1100

1150

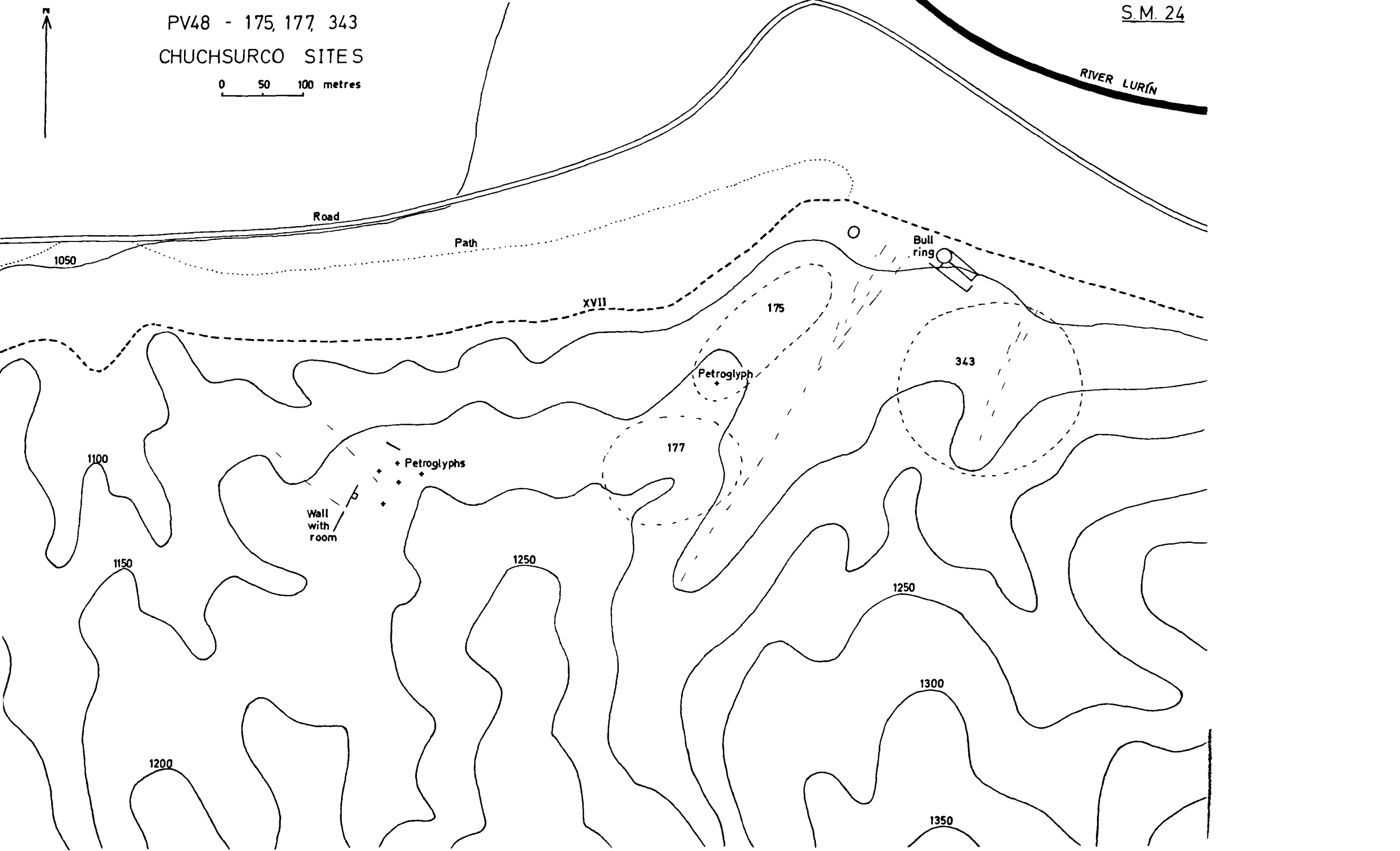
1250

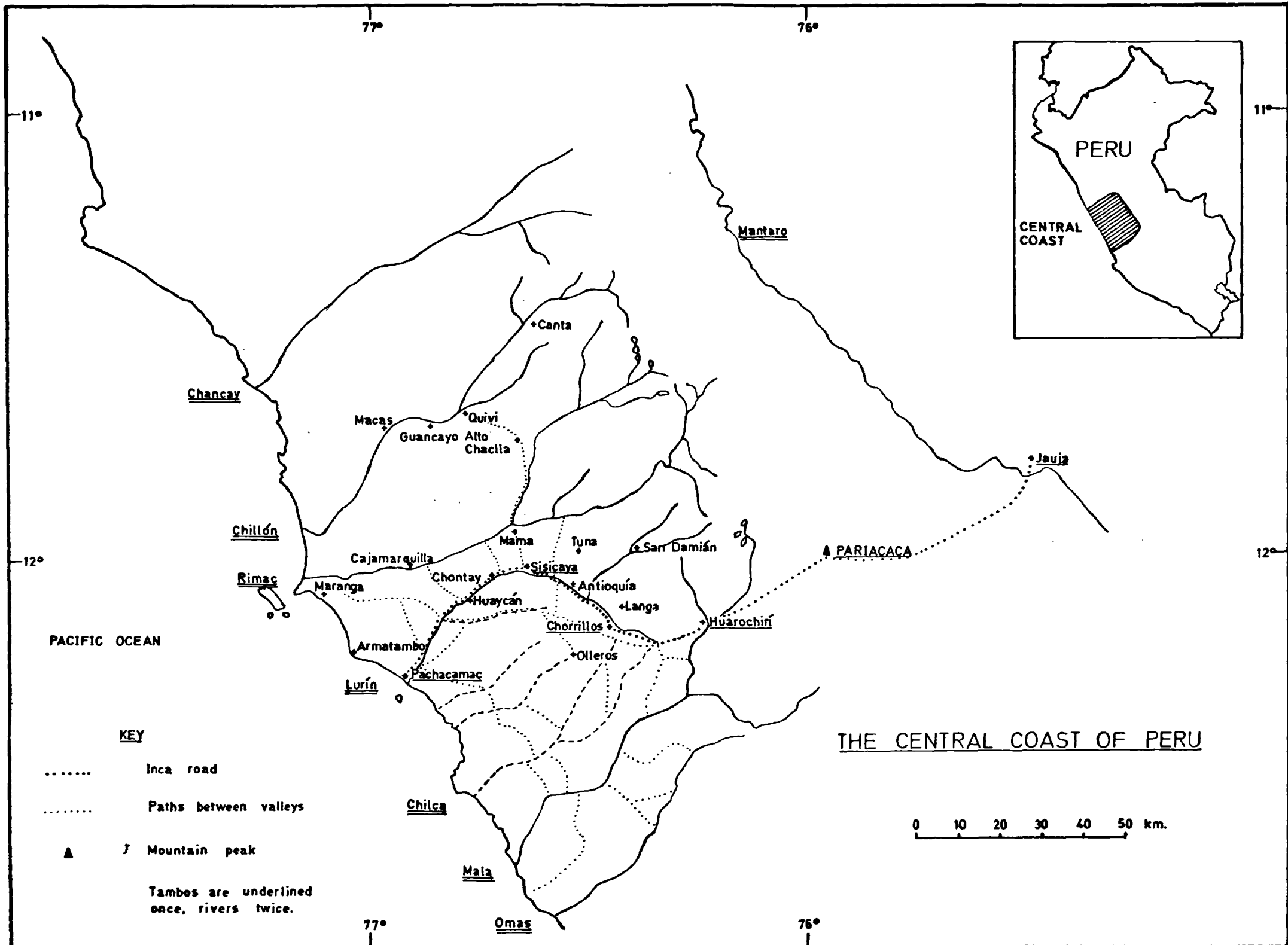
1250

1300

1200

1350





PACIFIC OCEAN

KEY

- Inca road
- Paths between valleys
- ▲ Mountain peak


Tambos are underlined once, rivers twice.

THE CENTRAL COAST OF PERU



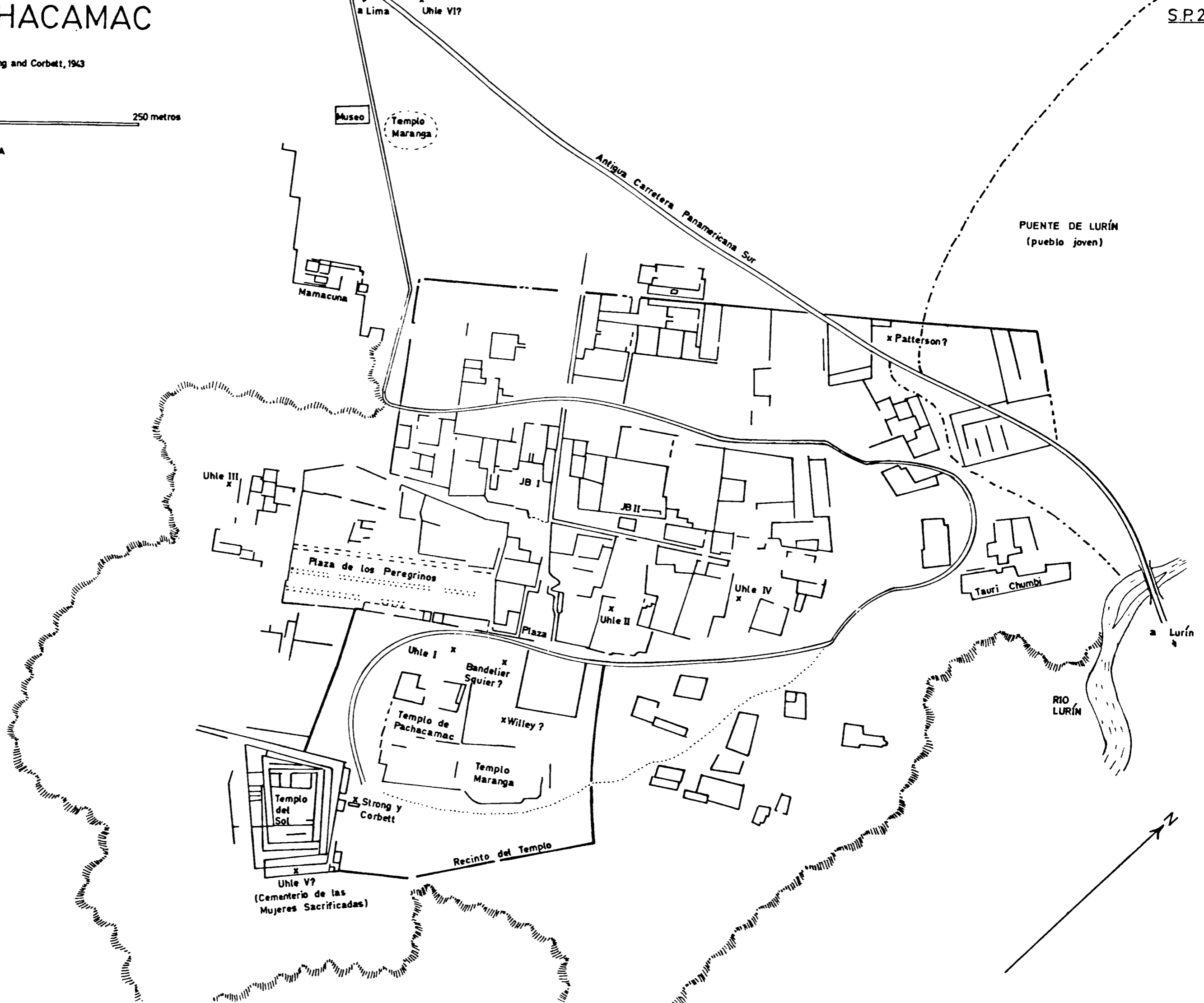
PV48-1 PACHACAMAC

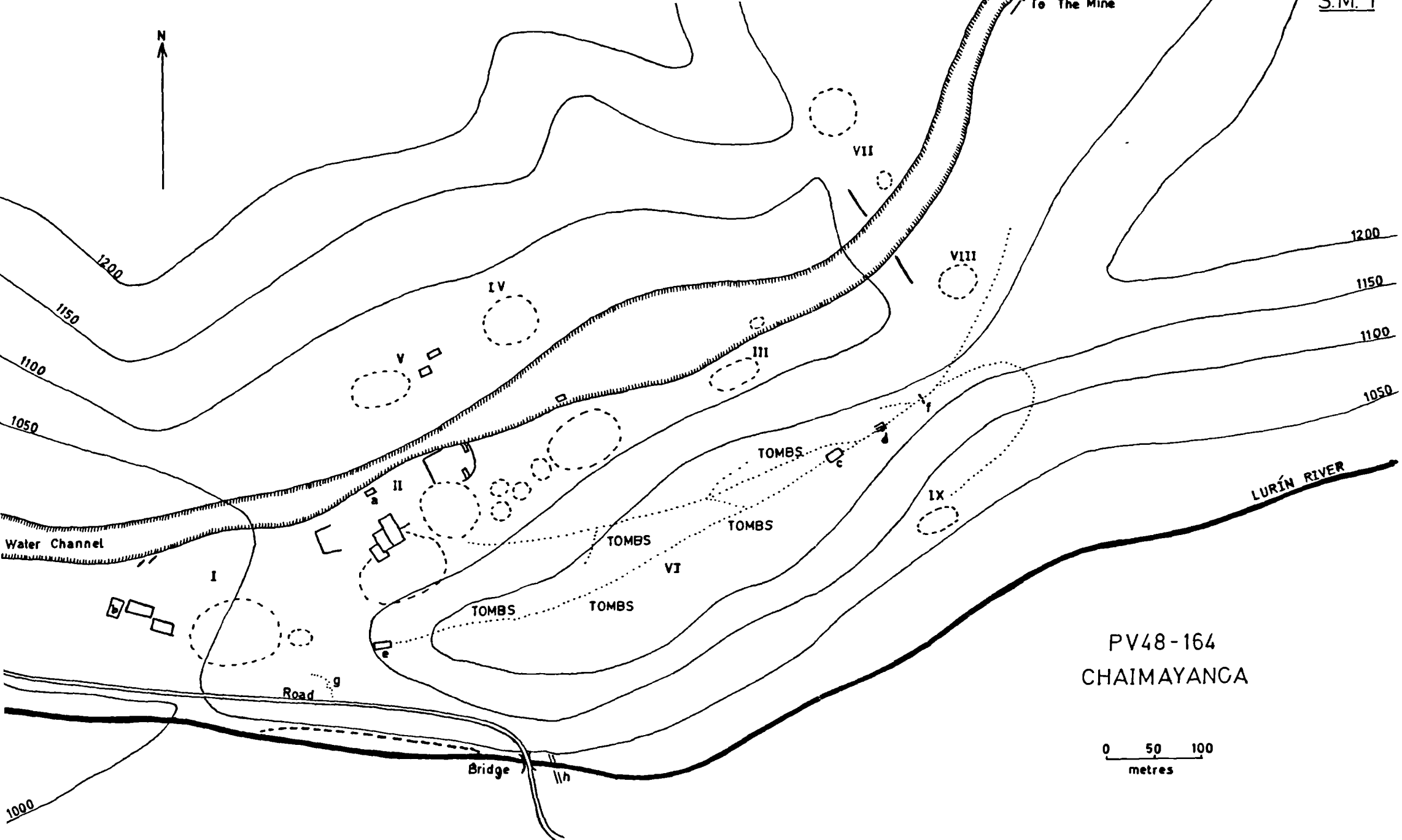
after Uhle, 1903 and Strong and Corbett, 1943



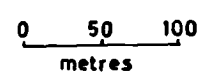
LEYENDA

- x excavaciones
- - - - límite del pueblo joven





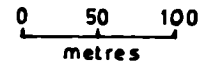
PV48-164
CHAIMAYANGA



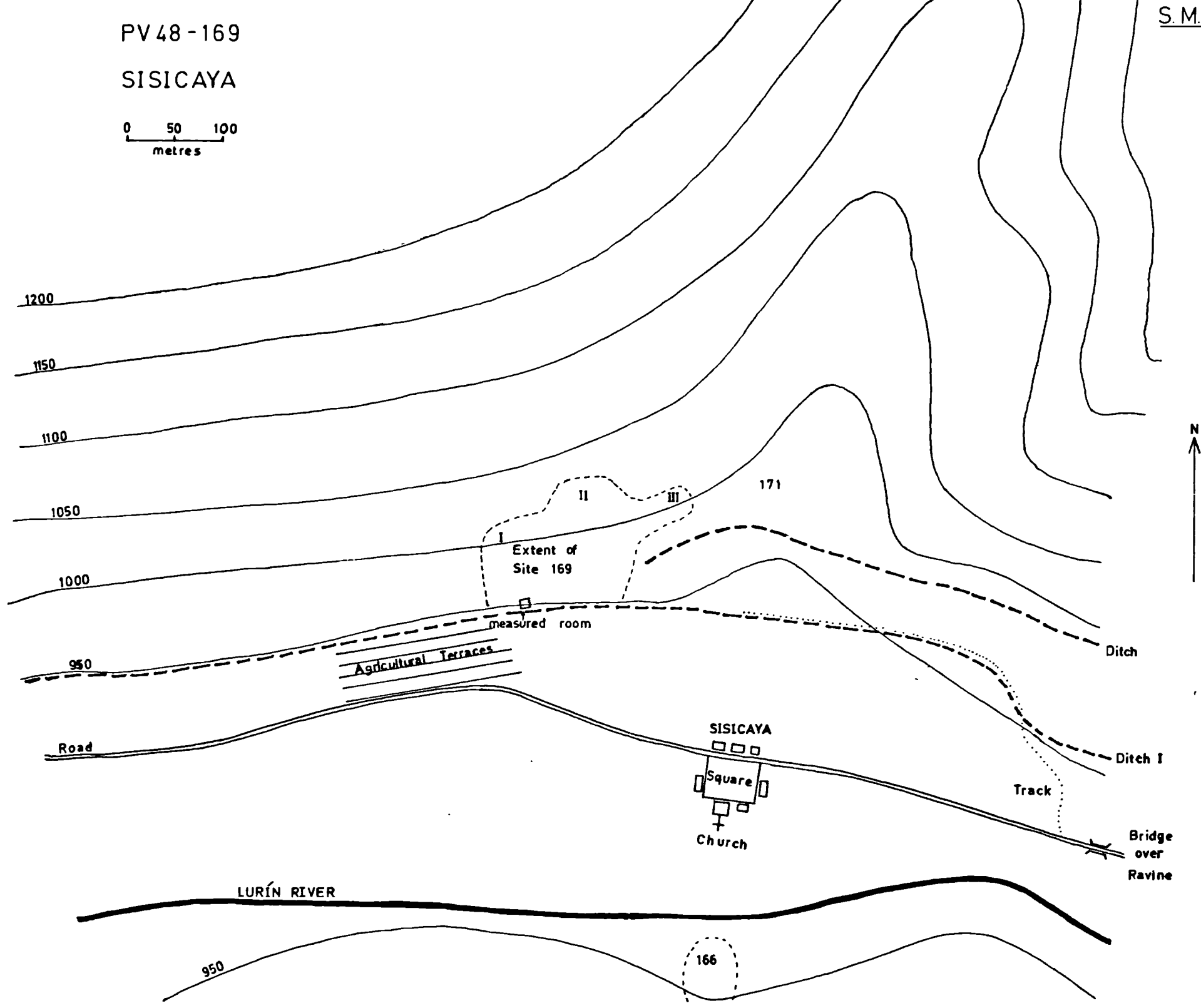
- ravine
- path
- approximate extent of the area of structures; well defined structures are drawn with a solid outline
- a miner's house
- b goatherd's house
- c paved platform
- d stepped platform
- e open platform at the tip of the ridge
- f boundary wall
- g part of the Inca road
- h the old bridge

PV 48-169

SISICAYA

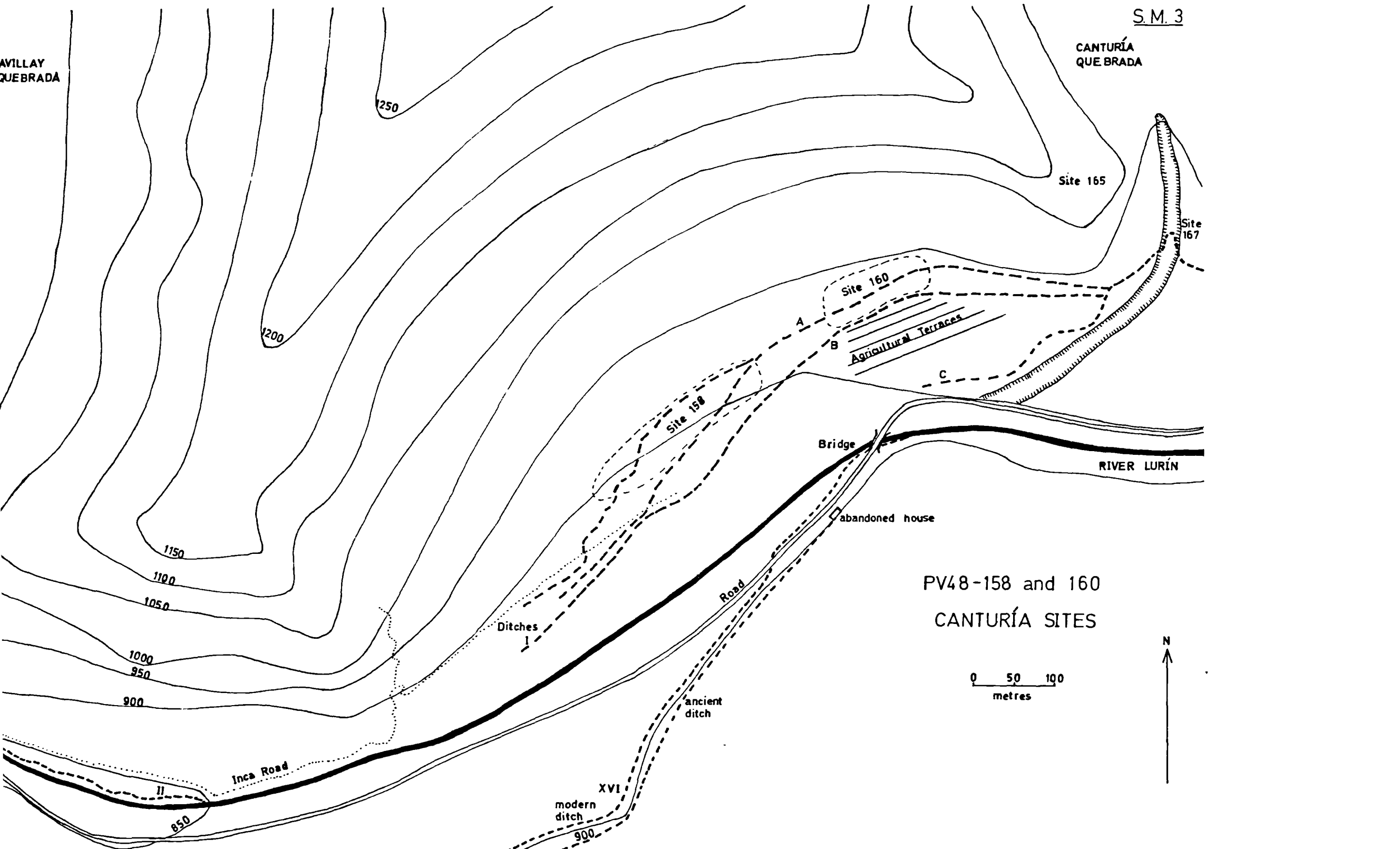


S.M. 2

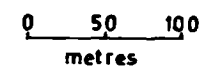


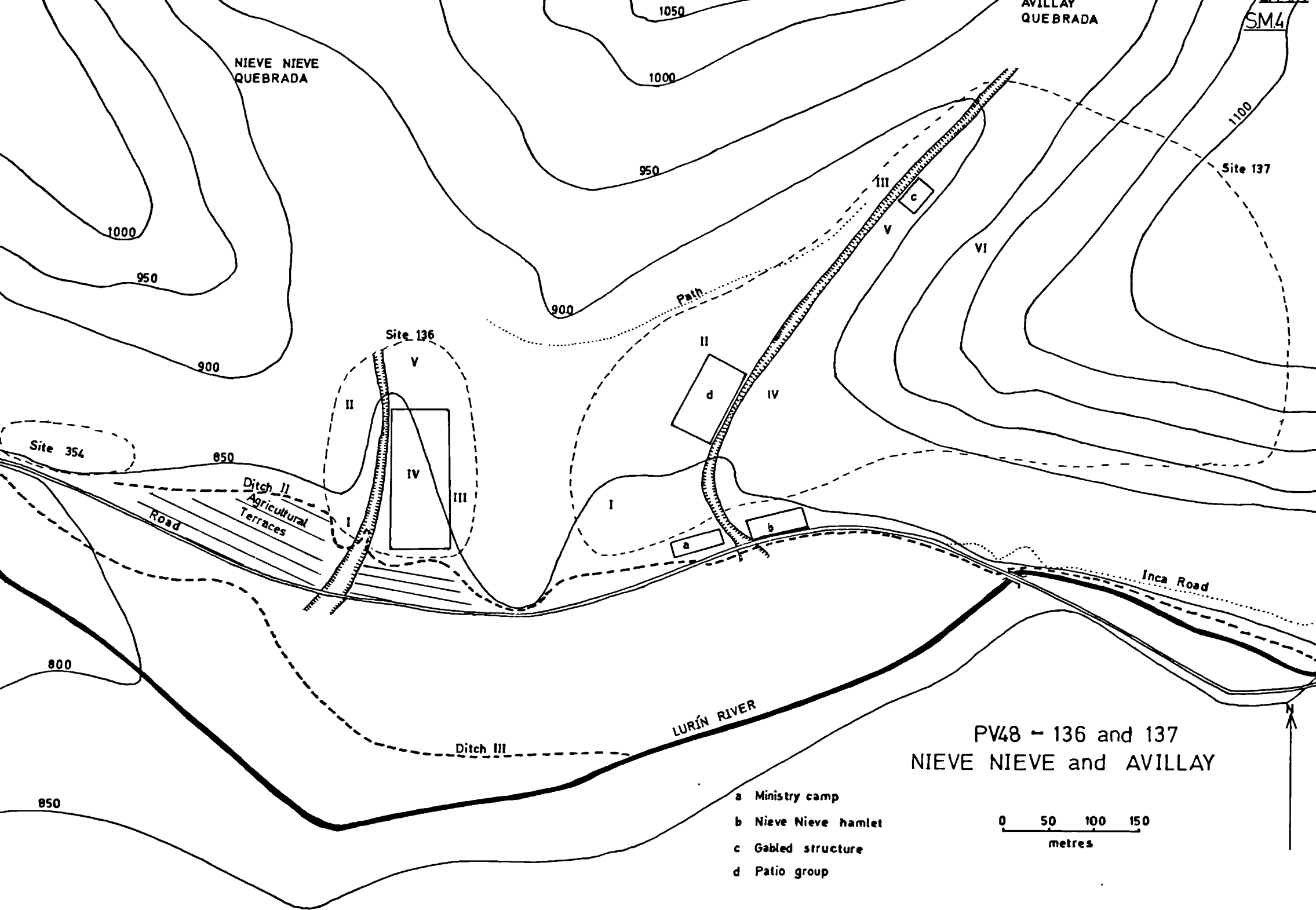
AVILLAY
QUEBRADA

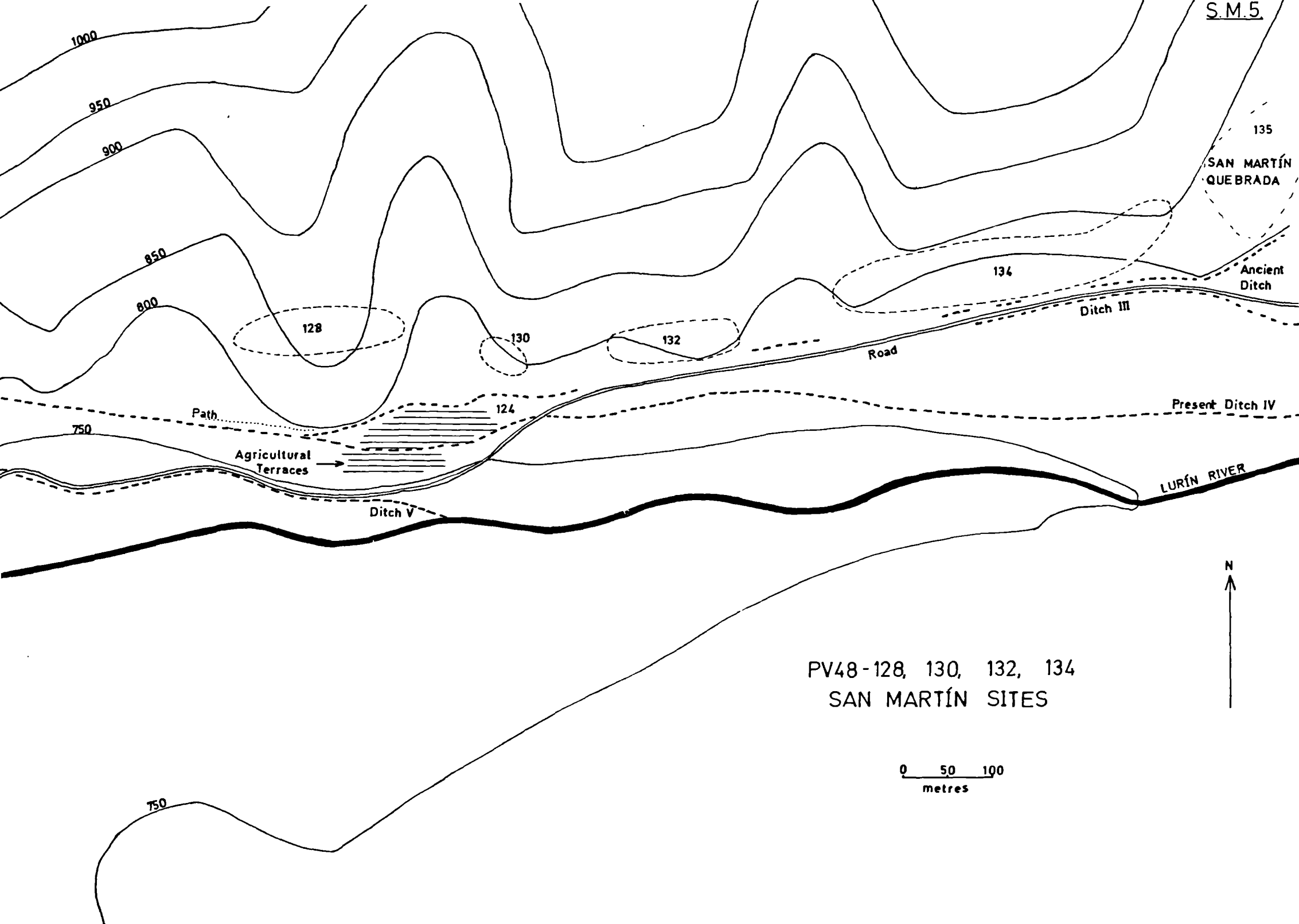
CANTURÍA
QUEBRADA



PV48-158 and 160
CANTURÍA SITES







S.M.5

135
SAN MARTÍN
QUEBRADA

Ancient
Ditch

134

Ditch III

Road

Present Ditch IV

Path

Agricultural
Terraces

Ditch V

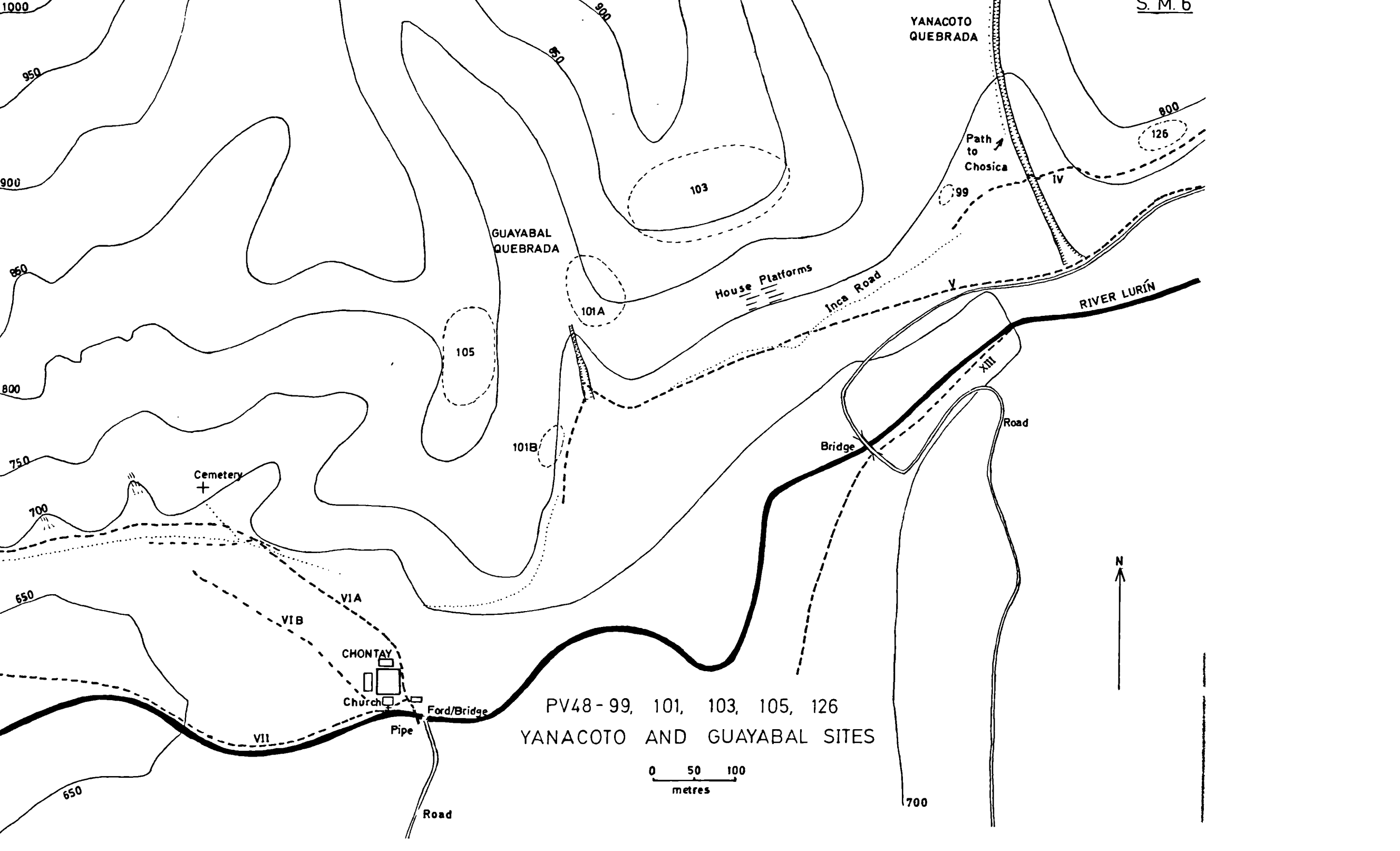
LURÍN RIVER

PV48-128, 130, 132, 134
SAN MARTÍN SITES

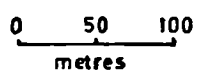


0 50 100
metres

750



PV48 - 99, 101, 103, 105, 126
 YANACOTO AND GUAYABAL SITES



THE BRITISH LIBRARY

BRITISH THESIS SERVICE

TITLE THE LURIN VALLEY, PERU, A.D. 1000-1532

AUTHOR Patricia Jane
FELTHAM

DEGREE Ph.D

**AWARDING
BODY** London University

DATE 1983

**THESIS
NUMBER** DX194081 VOL 4

THIS THESIS HAS BEEN MICROFILMED EXACTLY AS RECEIVED



















The quality of this reproduction is dependent upon the quality of the original thesis submitted for microfilming. Every effort has been made to ensure the highest quality of reproduction. Some pages may have indistinct print, especially if the original papers were poorly produced or if awarding body sent an inferior copy. If pages are missing, please contact the awarding body which granted the degree.

Previously copyrighted materials (journals articles, published texts etc.) are not filmed.




This copy of the thesis has been supplied on condition that anyone who consults it is understood to recognise that its copyright rests with its author and that no information derived from it may be published without the author's prior written consent.

Reproduction of this thesis, other than as permitted under the United Kingdom Copyright Designs and Patents Act 1988, or under specific agreement with the copyright holder, is prohibited.



KEY

	Step drop in the main water channel of a quebrada		Fronting wall - 1:500 map*
	Low terrace (natural) within a quebrada water channel		Retaining wall - 1:500 map
	Secondary wear course in a quebrada or down a hillside		Post-conquest wall - 1:500 map
	Ridge of a lateral ridge		All walls - 1:1000 map
	Natural or artificial rubble mound		Presumed wall
	Road for wheeled vehicles		Depression or animal house symbol
	Path		Pit
	Irrigation ditch		(with number) Excavation (without number) Shale
	Presumed course of irrigation ditch		Vertical post hole

THIS KEY COVERS SITE MAPS AND SITE PLANS. FOR GENERAL MAPS 3 TO 6 THE FOLLOWING SYMBOLS ARE USED:

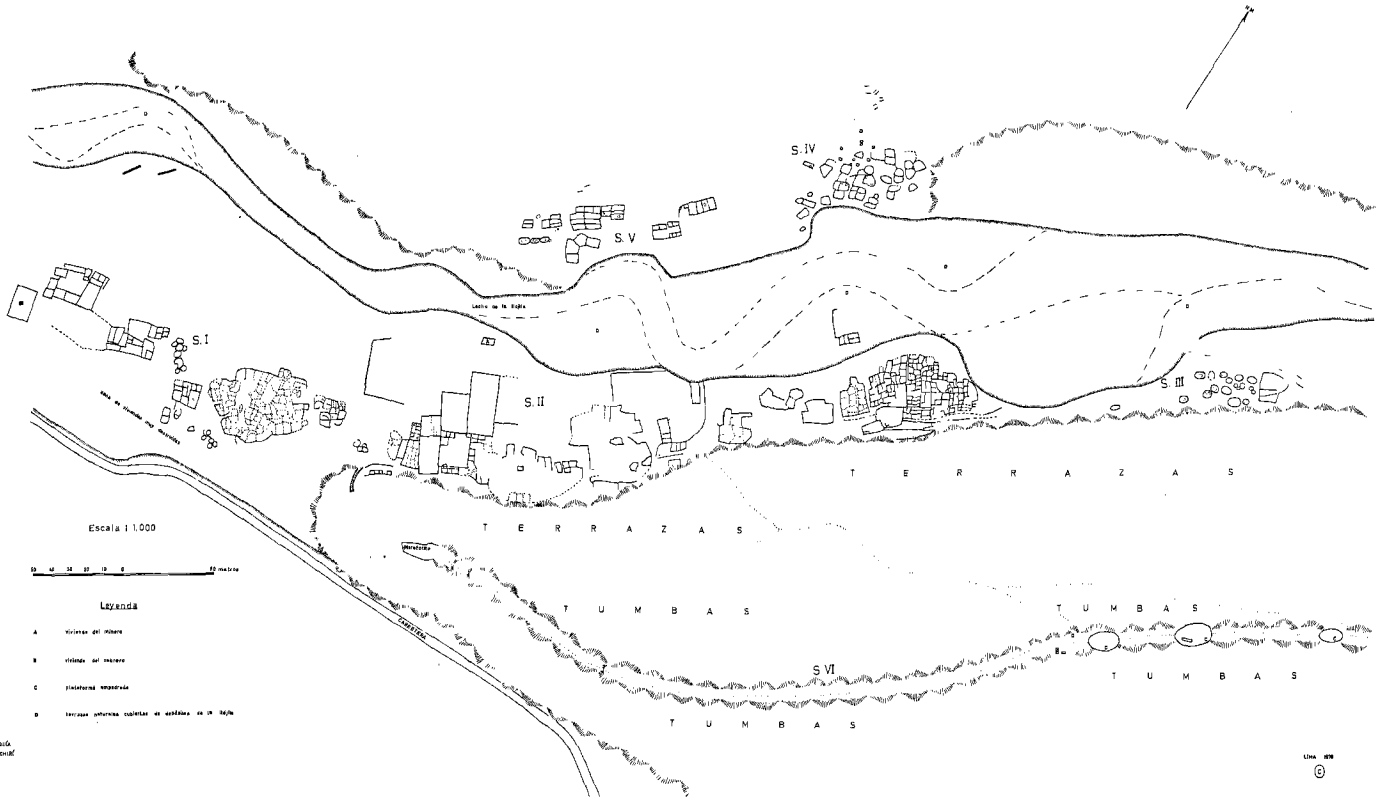
	Light occupation or occasional activities		River
	Heavy occupation		

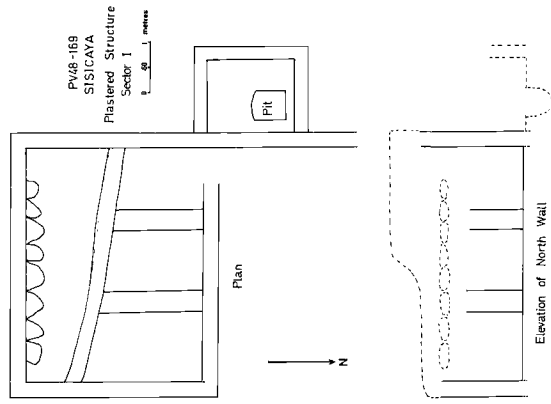
FURTHER SYMBOLS

	Threshing floor
	Sector

PV48 -164 CHAIMAYANCA

levantada por Jane Feltham
con la ayuda de Natalia Lara Vargas





PV48 - 137 AVILLAY

S.P. 2A

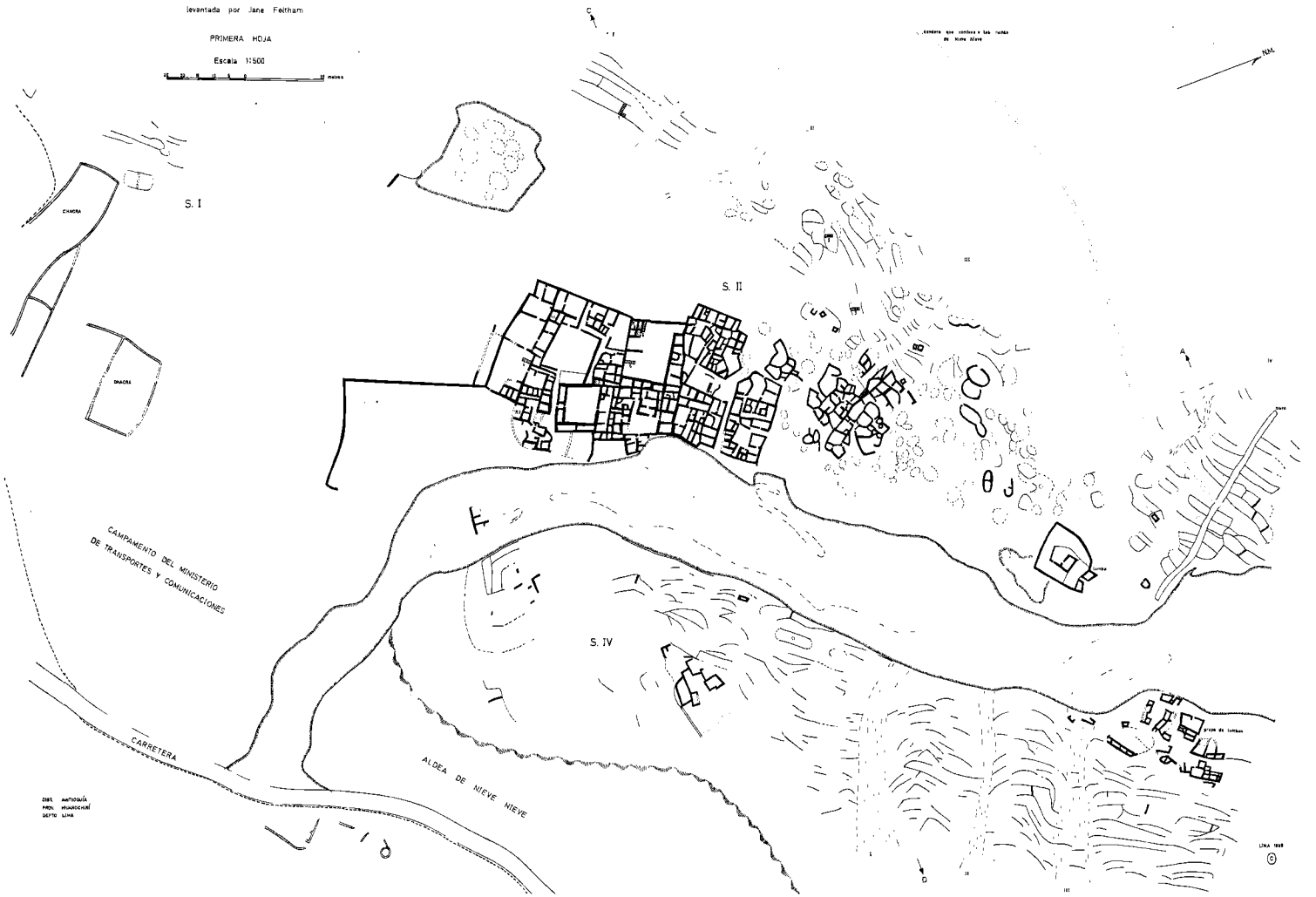
levantada por Jane Fellham

PRIMERA HOJA

Escala 1:500

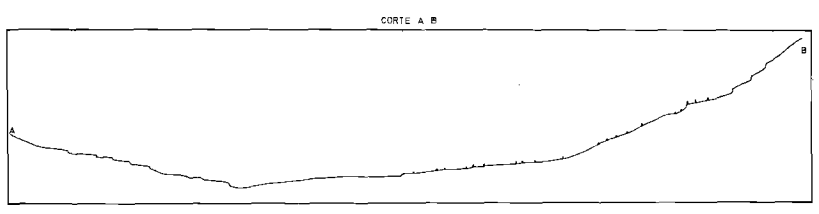
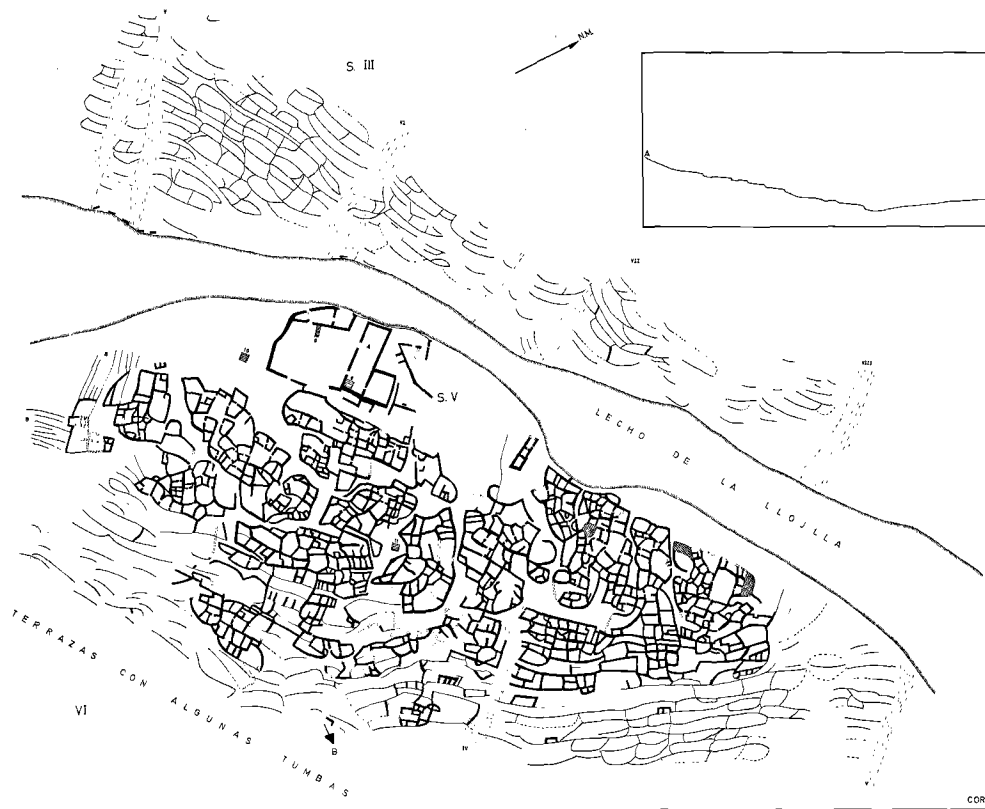


... muestra que refieren a las ruinas de Avillay



DEL MATERIAL
POR ELABORAR
DEL DISEÑO

UNA VISTA
①



PV48 - 137 AVILLAY
SEGUNDA HOJA

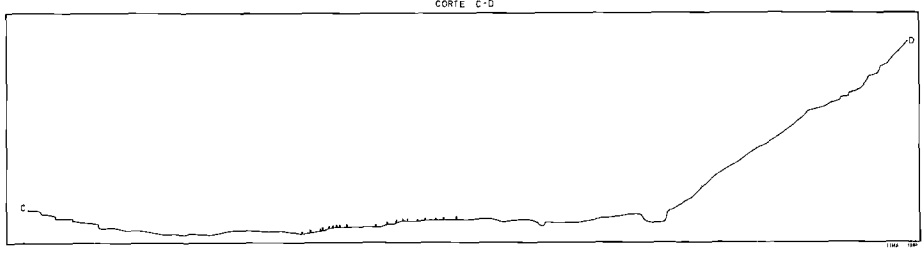
Escala 1:500



Leyenda

- ▲ vértice topográfico
- granja
- granja
- piedra grande con torre de agua
- ⊙ pedregal de basalto

CORTE C-D



DISE. ANTONIO
PROY. HILANDIER
DATA 1964



PV48-136 NIEVE - NIEVE

levantada por Jane Feltham
con la ayuda de Natalia Lara Vargas

Escala 1:500

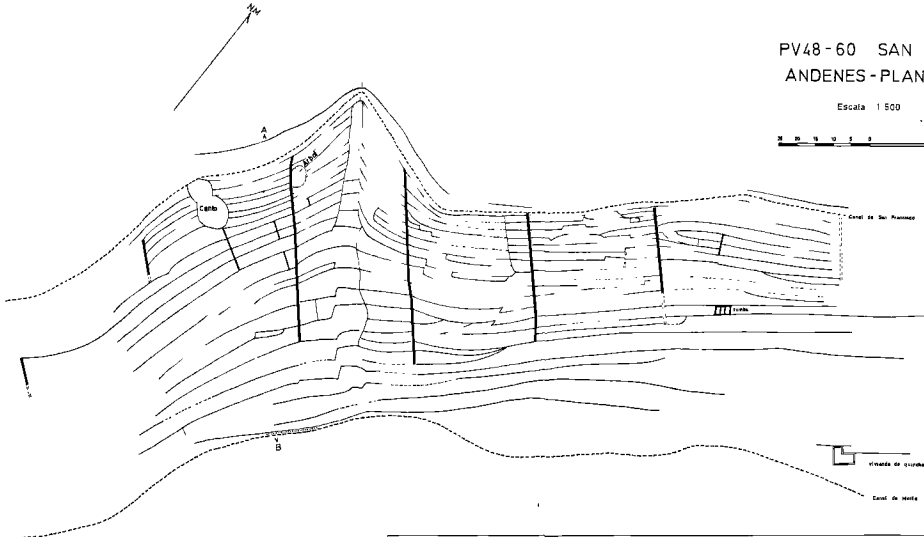
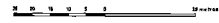


1:1
1:2
1:3
1:4
1:5
1:6
1:7
1:8
1:9
1:10
1:11
1:12
1:13
1:14
1:15
1:16
1:17
1:18
1:19
1:20
1:21
1:22
1:23
1:24
1:25
1:26
1:27
1:28
1:29
1:30
1:31
1:32
1:33
1:34
1:35
1:36
1:37
1:38
1:39
1:40
1:41
1:42
1:43
1:44
1:45
1:46
1:47
1:48
1:49
1:50
1:51
1:52
1:53
1:54
1:55
1:56
1:57
1:58
1:59
1:60
1:61
1:62
1:63
1:64
1:65
1:66
1:67
1:68
1:69
1:70
1:71
1:72
1:73
1:74
1:75
1:76
1:77
1:78
1:79
1:80
1:81
1:82
1:83
1:84
1:85
1:86
1:87
1:88
1:89
1:90
1:91
1:92
1:93
1:94
1:95
1:96
1:97
1:98
1:99
1:100

1:1
1:2
1:3
1:4
1:5
1:6
1:7
1:8
1:9
1:10
1:11
1:12
1:13
1:14
1:15
1:16
1:17
1:18
1:19
1:20
1:21
1:22
1:23
1:24
1:25
1:26
1:27
1:28
1:29
1:30
1:31
1:32
1:33
1:34
1:35
1:36
1:37
1:38
1:39
1:40
1:41
1:42
1:43
1:44
1:45
1:46
1:47
1:48
1:49
1:50
1:51
1:52
1:53
1:54
1:55
1:56
1:57
1:58
1:59
1:60
1:61
1:62
1:63
1:64
1:65
1:66
1:67
1:68
1:69
1:70
1:71
1:72
1:73
1:74
1:75
1:76
1:77
1:78
1:79
1:80
1:81
1:82
1:83
1:84
1:85
1:86
1:87
1:88
1:89
1:90
1:91
1:92
1:93
1:94
1:95
1:96
1:97
1:98
1:99
1:100

PV48 - 60 SAN JOSÉ
ANDENES - PLANO B

Escala 1 500

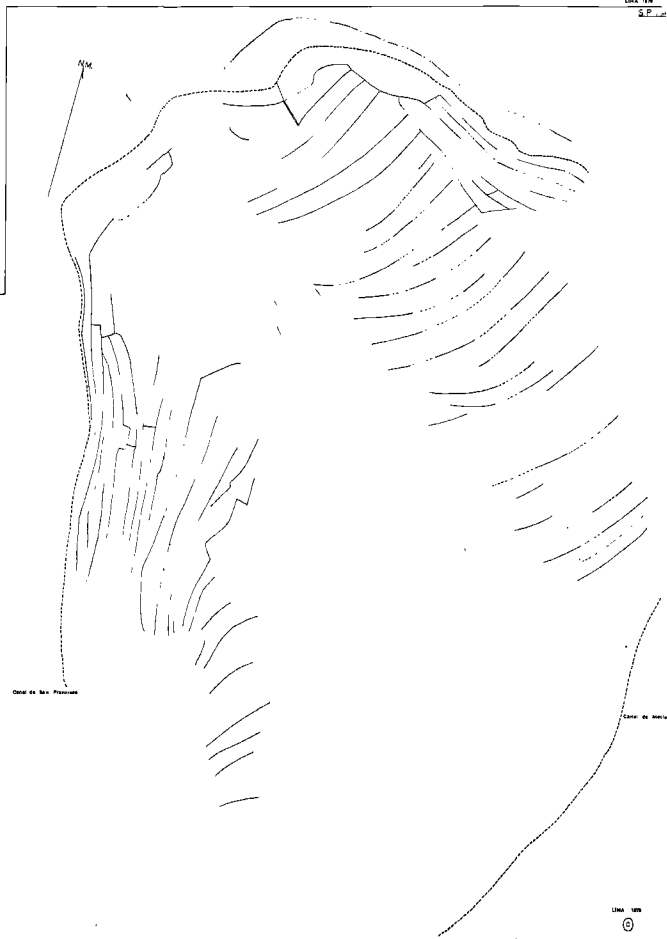


DISEÑADA
POR
DISEÑADA

CORTE A - B

PV48 - 60 SAN JOSÉ
ANDENES - PLANO A

Escala 1 500

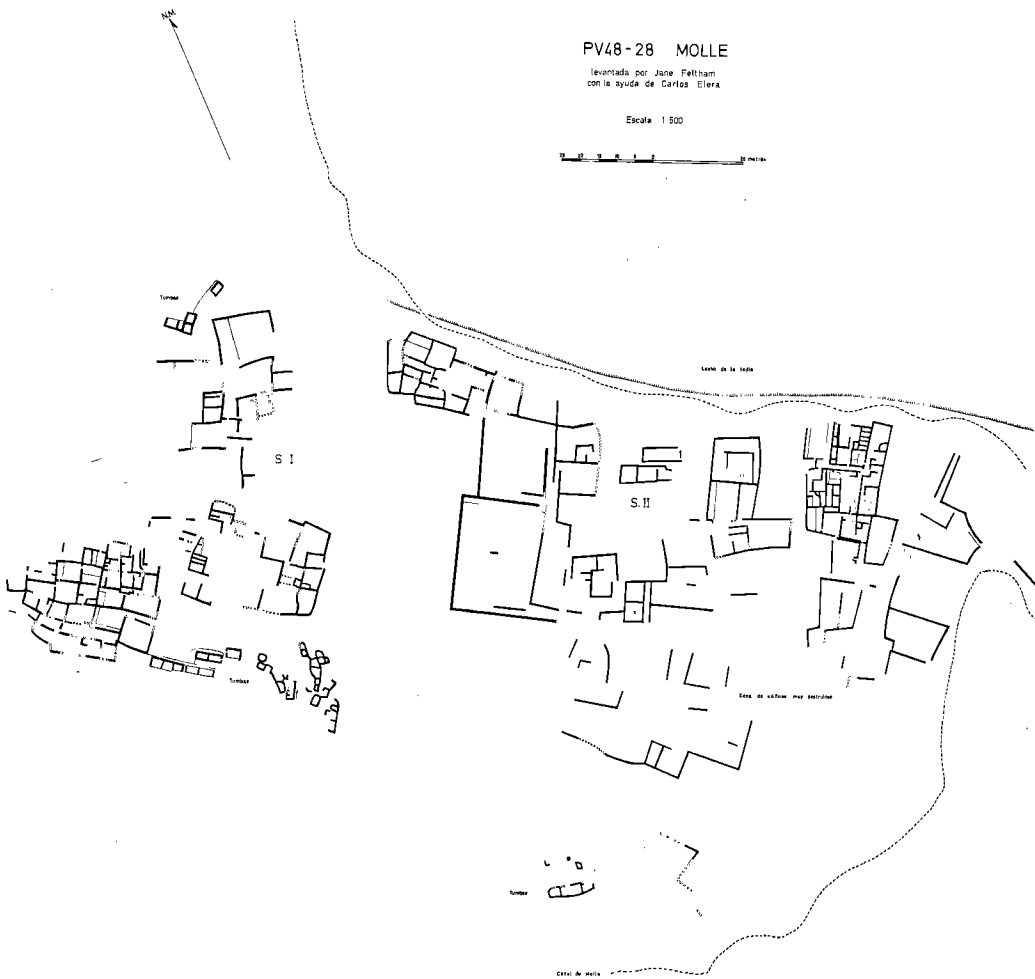


DISEÑADA
POR
DISEÑADA

PV48-28 MOLLE

levantada por Jane Fitzham
con la ayuda de Carlos Elera

Escala 1:500

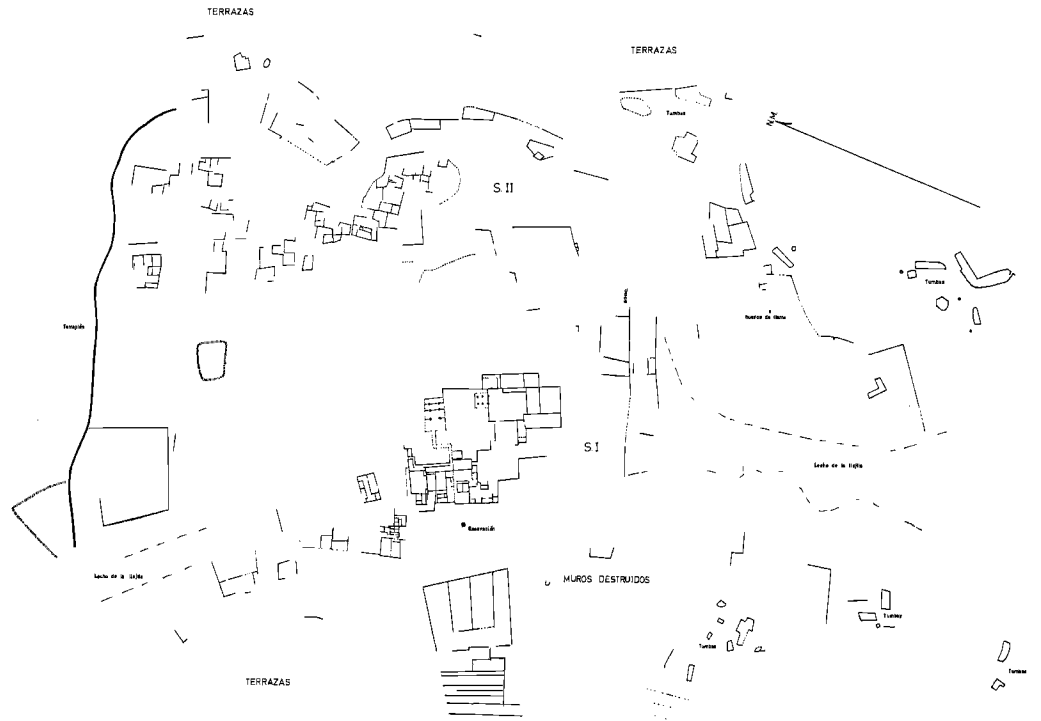


OSPI ORIENTADORA
PROY. Elera
OPRO. Elera

PV48-35 PANQUILMA

levantada por Jane Fellham
con la ayuda de Carlos Escobar McEvoy

Escala 1:1000

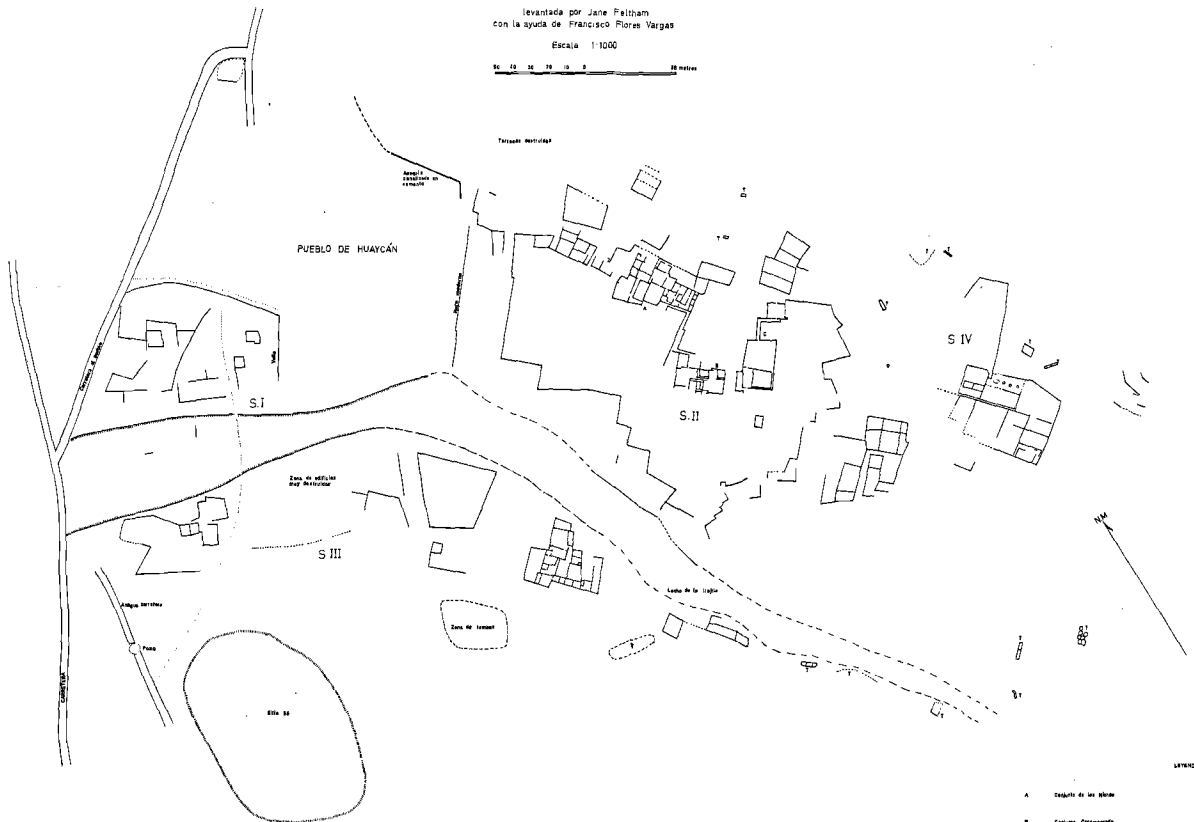


DISE. CORDOBA
FOLIO 100A
SEÑAL. 100A

PV48-57 HUAYCÁN

levantada por Jane Fitzham
con la ayuda de Francisco Flores Vargas

Escala 1:1000



- A Caserío de los Niños
- B Caserío Ortopédico
- C Caserío de los Niños
- Y Yunque

PV48-71 RÍO SECO

levantada por Jane Feltham
con la ayuda de Carlos Elera y Carlos Escobar McEvoy
Escala 1:500

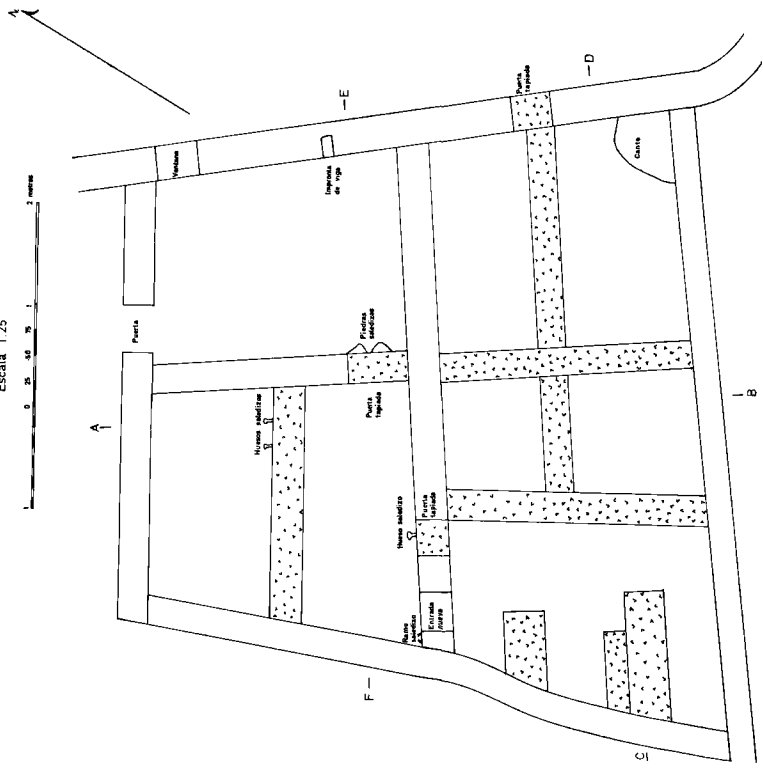


DISEÑADA POR LUIS
DISEÑADA POR LUIS


S.P. 12a

PV48-84 LINDERO QUEBRADA DE ANTIWALES

Escala 1:25



Dos recintos de la zona occidental, Sector J

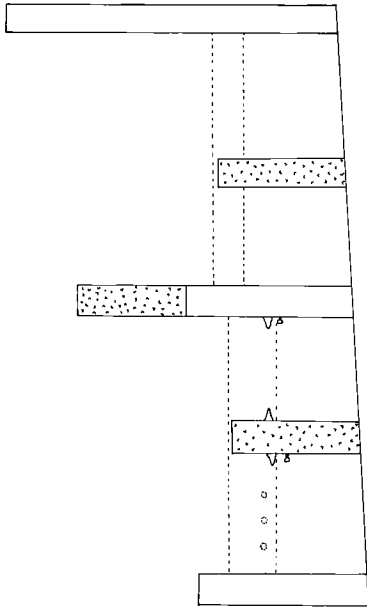
-  muro original
-  muro posterior

JANE REYNOLDS

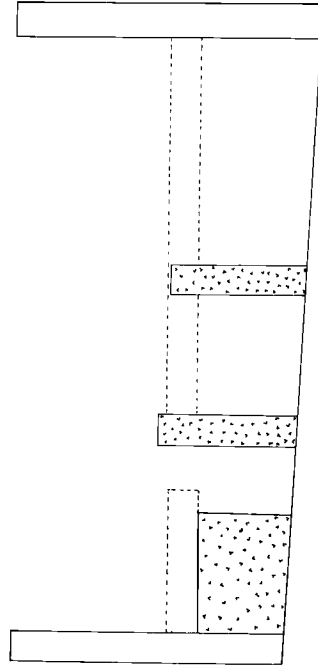
S.P. 4
125

PV48 - 84 LINDERO
QUEBRADA DE ANTIVALES

Escala 1:25



Das recintos de la zona occidental Elevación A - B

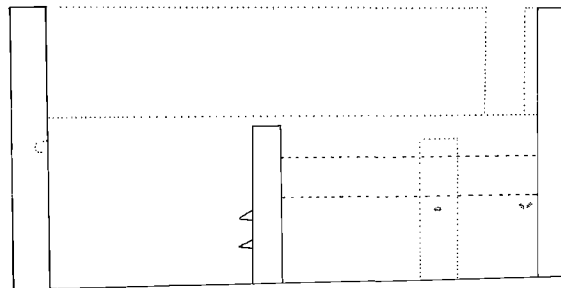


Das recintos de la zona occidental Elevación C - D

PV48-84 LINDERO
QUEBRADA DE ANTIVALES

S.P. 12c

Escala 1:25
0 25 50 75 1 2 metros

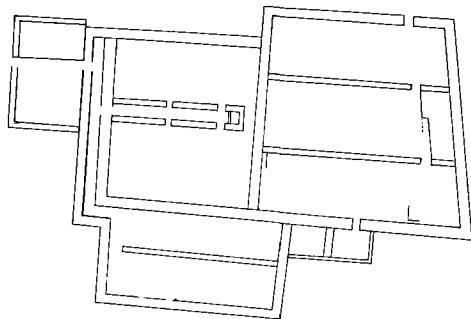


Dos recintos de la zona occidental Elevación al revés E-F

JANE FELTHAM

S.P.13

PV48-86 QUEBRADA DE ANTIUALES
Escala 1:200



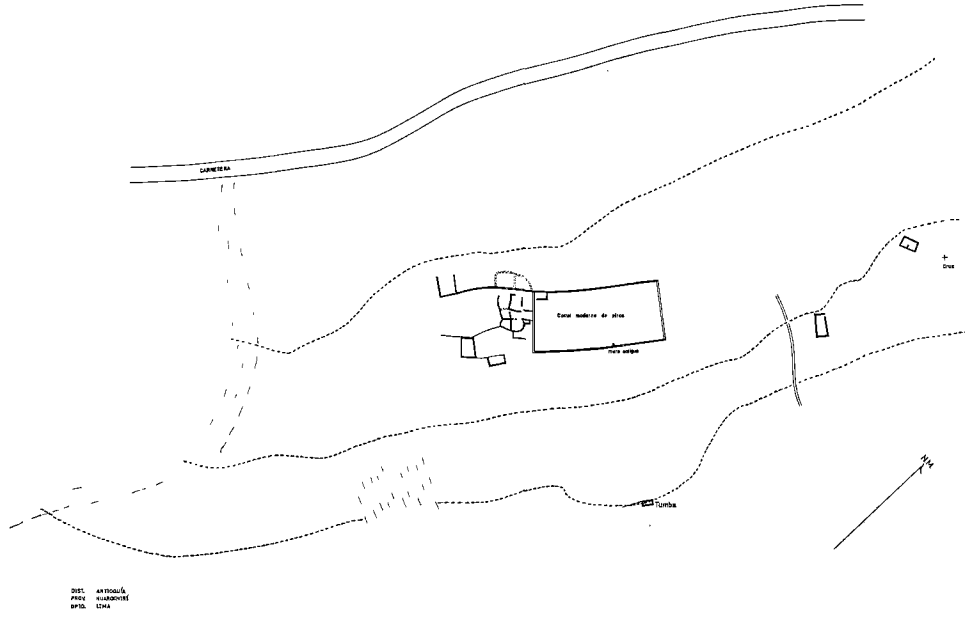
JANE FELIXIANE



PV48-108 SIERRA MORENA

levantada por Jane Feltham
con la ayuda de Elena Pariona de la Cruz
Escala 1:500

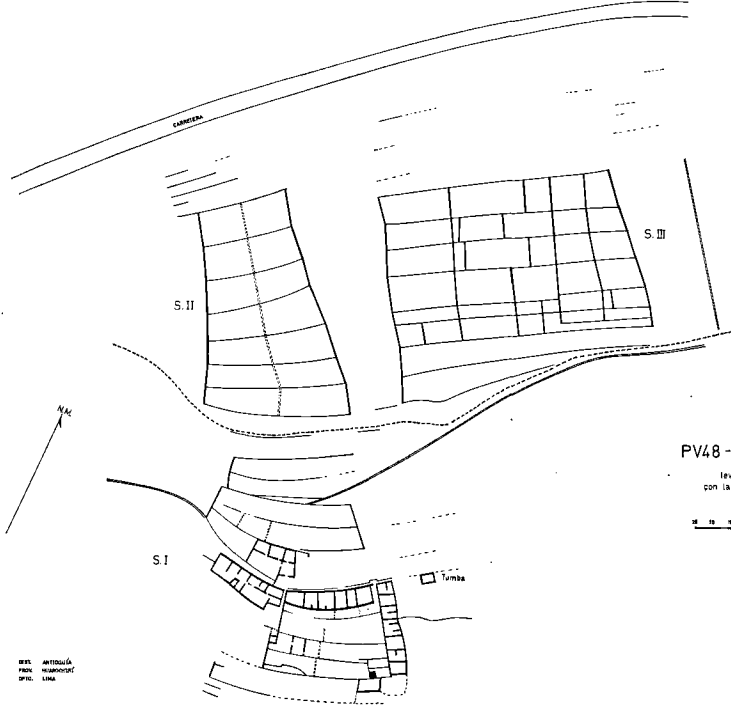
S.P.15



SEI ANTIGUA
PISO
SPTD. LINA

LINA 108

S.P.15



SEI ANTIGUA
PISO
SPTD. LINA

PV48-104 SANTA ROSA

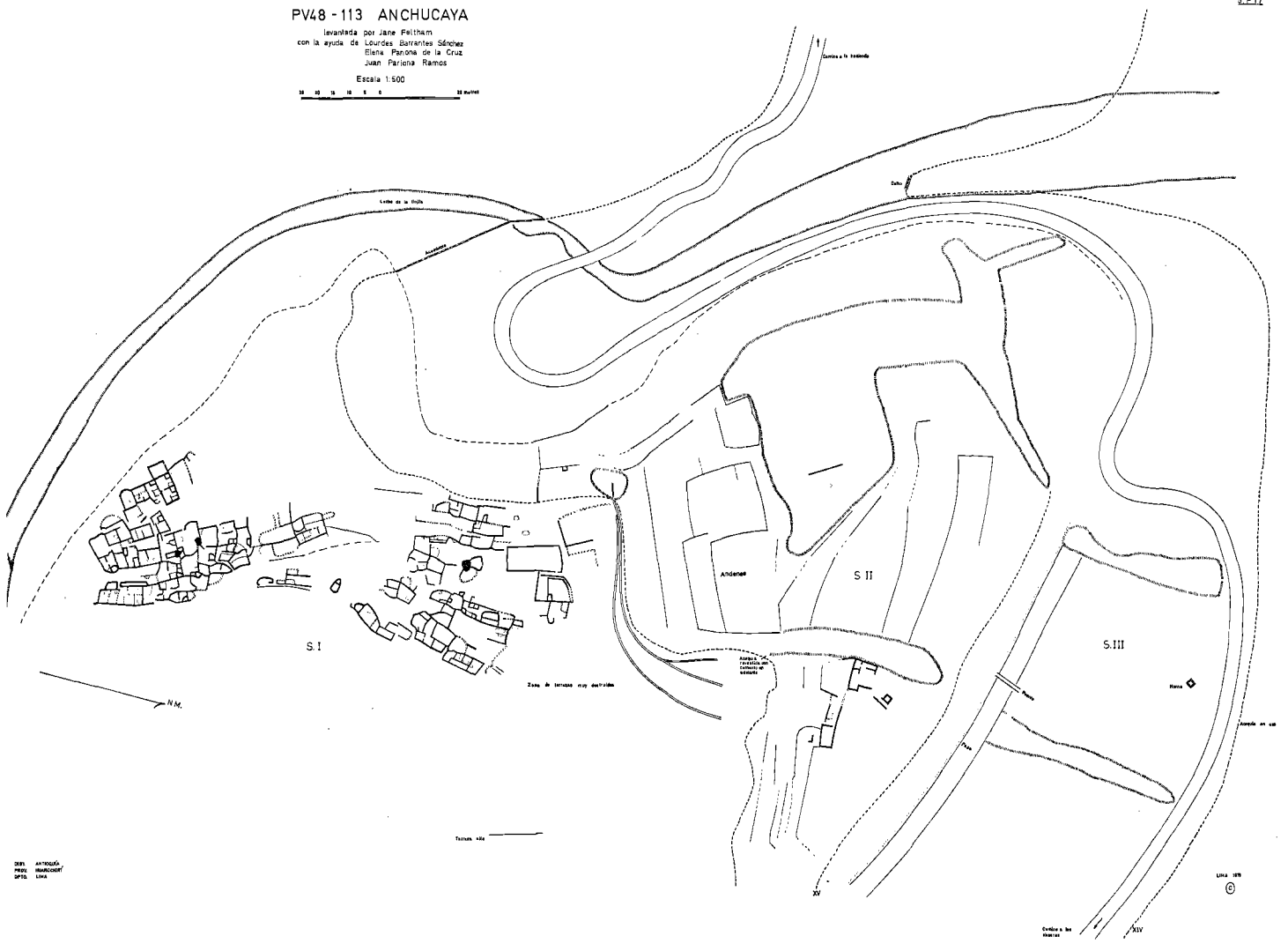
levantada por Jane Feltham
con la ayuda de Juan Pariona Ramos
Escala 1:500

LINA 104

PV48 - 113 ANCHUCAYA

levantada por Jane Feltham
con la ayuda de Lourdes Barrante Sánchez
Eliana Pariona de la Cruz
Juan Pariona Ramos

Escala 1:500



SEI ANTIQUO
PISO
OPUS
LIMA

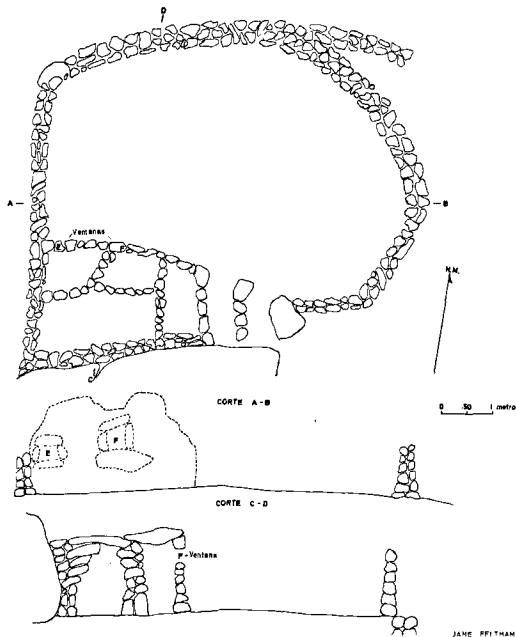
LIMA 1990
©

Ortografía de las
inscripciones

PV48-109 VICHUYA

S.P.18A

Plataforma de Vivienda
Sector II

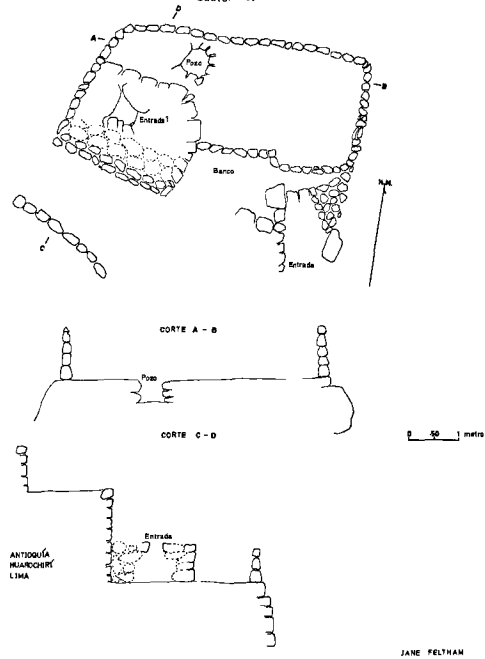


JANE PRITHAM

PV48-109 VICHUYA

S.P.18B

Plataforma de Vivienda
Sector II



DIST. ANTIQUÍA
PROX. HUACACHIRI
DPTO. LIMA

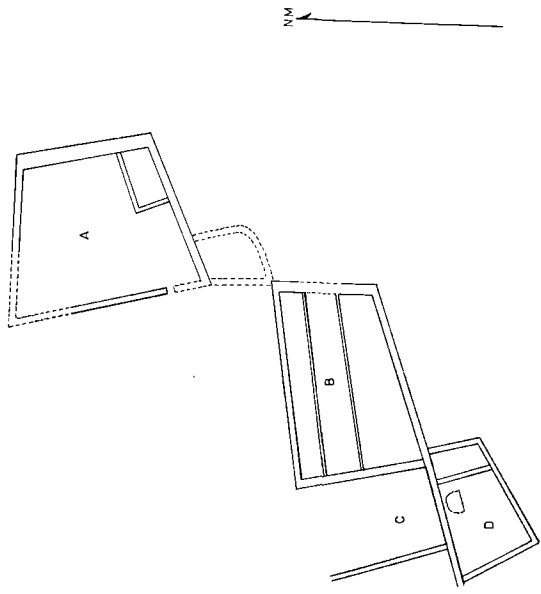
JANE FELTMAN

PV/48 - 109 VICHUYA Sector III
levantada por Jane Fullham
con la ayuda de Lourdes Barrantes Sánchez
Escala 1:100

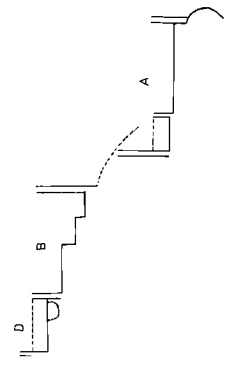
S. P. 182.



PLANO

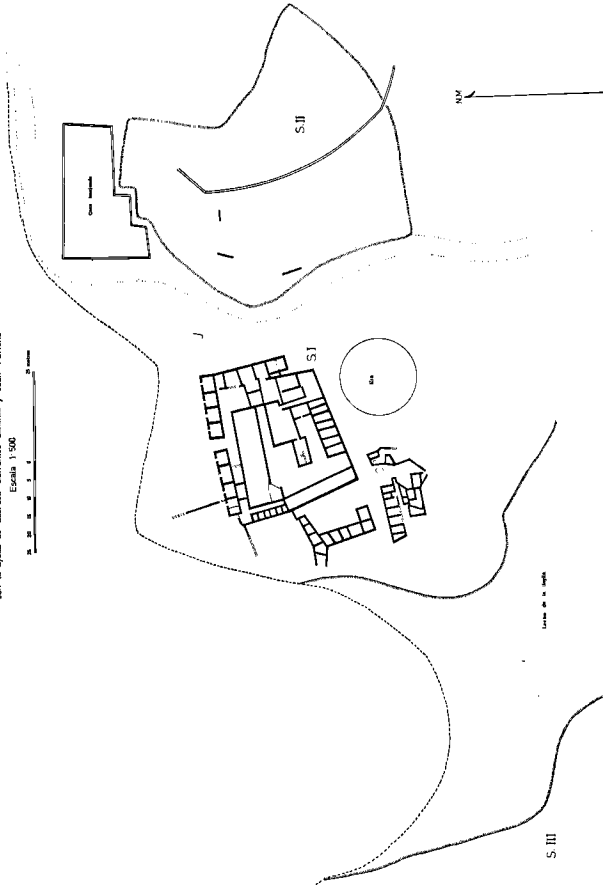


CORTE



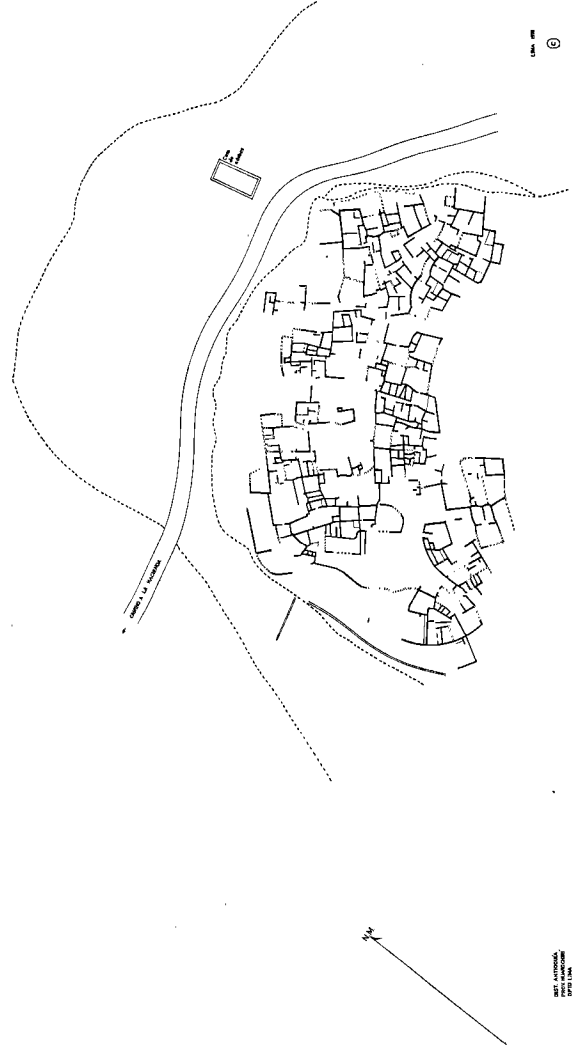
PV48 - 353 ANTAPUCRO

levantada por Jane Feltham
con la ayuda de Lourdes Barzantes Sánchez y Juan Perona
Escala 1:500



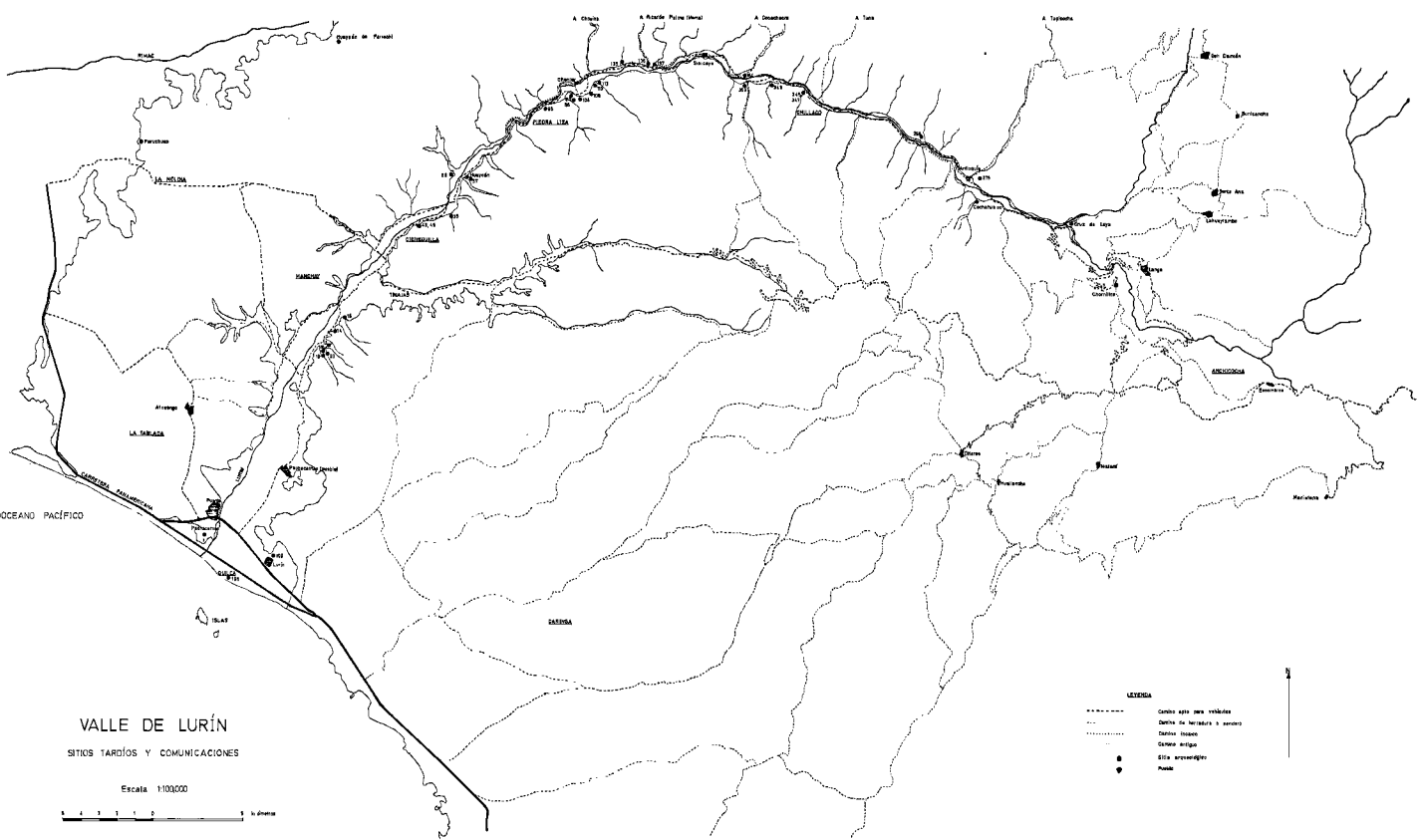
PV48-110 CHACRALTA

levantada por Jane Feltham
con la ayuda de Lourdes Barzantes Sánchez
Elena Perona de la Cruz
Juan Perona Ramos
Escala 1:500



118 119 120 121 122 123 124 125 126 127 128 129 130 131 132 133 134 135 136 137 138 139 140 141 142 143 144 145 146 147 148 149 150 151 152 153 154 155 156 157 158 159 160 161 162 163 164 165 166 167 168 169 170 171 172 173 174 175 176 177 178 179 180 181 182 183 184 185 186 187 188 189 190 191 192 193 194 195 196 197 198 199 200 201 202 203 204 205 206 207 208 209 210 211 212 213 214 215 216 217 218 219 220 221 222 223 224 225 226 227 228 229 230 231 232 233 234 235 236 237 238 239 240 241 242 243 244 245 246 247 248 249 250 251 252 253 254 255 256 257 258 259 260 261 262 263 264 265 266 267 268 269 270 271 272 273 274 275 276 277 278 279 280 281 282 283 284 285 286 287 288 289 290 291 292 293 294 295 296 297 298 299 300 301 302 303 304 305 306 307 308 309 310 311 312 313 314 315 316 317 318 319 320 321 322 323 324 325 326 327 328 329 330 331 332 333 334 335 336 337 338 339 340 341 342 343 344 345 346 347 348 349 350 351 352 353 354 355 356 357 358 359 360 361 362 363 364 365 366 367 368 369 370 371 372 373 374 375 376 377 378 379 380 381 382 383 384 385 386 387 388 389 390 391 392 393 394 395 396 397 398 399 400 401 402 403 404 405 406 407 408 409 410 411 412 413 414 415 416 417 418 419 420 421 422 423 424 425 426 427 428 429 430 431 432 433 434 435 436 437 438 439 440 441 442 443 444 445 446 447 448 449 450 451 452 453 454 455 456 457 458 459 460 461 462 463 464 465 466 467 468 469 470 471 472 473 474 475 476 477 478 479 480 481 482 483 484 485 486 487 488 489 490 491 492 493 494 495 496 497 498 499 500 501 502 503 504 505 506 507 508 509 510 511 512 513 514 515 516 517 518 519 520 521 522 523 524 525 526 527 528 529 530 531 532 533 534 535 536 537 538 539 540 541 542 543 544 545 546 547 548 549 550 551 552 553 554 555 556 557 558 559 560 561 562 563 564 565 566 567 568 569 570 571 572 573 574 575 576 577 578 579 580 581 582 583 584 585 586 587 588 589 590 591 592 593 594 595 596 597 598 599 600 601 602 603 604 605 606 607 608 609 610 611 612 613 614 615 616 617 618 619 620 621 622 623 624 625 626 627 628 629 630 631 632 633 634 635 636 637 638 639 640 641 642 643 644 645 646 647 648 649 650 651 652 653 654 655 656 657 658 659 660 661 662 663 664 665 666 667 668 669 670 671 672 673 674 675 676 677 678 679 680 681 682 683 684 685 686 687 688 689 690 691 692 693 694 695 696 697 698 699 700 701 702 703 704 705 706 707 708 709 710 711 712 713 714 715 716 717 718 719 720 721 722 723 724 725 726 727 728 729 730 731 732 733 734 735 736 737 738 739 740 741 742 743 744 745 746 747 748 749 750 751 752 753 754 755 756 757 758 759 760 761 762 763 764 765 766 767 768 769 770 771 772 773 774 775 776 777 778 779 780 781 782 783 784 785 786 787 788 789 790 791 792 793 794 795 796 797 798 799 800 801 802 803 804 805 806 807 808 809 810 811 812 813 814 815 816 817 818 819 820 821 822 823 824 825 826 827 828 829 830 831 832 833 834 835 836 837 838 839 840 841 842 843 844 845 846 847 848 849 850 851 852 853 854 855 856 857 858 859 860 861 862 863 864 865 866 867 868 869 870 871 872 873 874 875 876 877 878 879 880 881 882 883 884 885 886 887 888 889 890 891 892 893 894 895 896 897 898 899 900 901 902 903 904 905 906 907 908 909 910 911 912 913 914 915 916 917 918 919 920 921 922 923 924 925 926 927 928 929 930 931 932 933 934 935 936 937 938 939 940 941 942 943 944 945 946 947 948 949 950 951 952 953 954 955 956 957 958 959 960 961 962 963 964 965 966 967 968 969 970 971 972 973 974 975 976 977 978 979 980 981 982 983 984 985 986 987 988 989 990 991 992 993 994 995 996 997 998 999 1000

C.M. 2



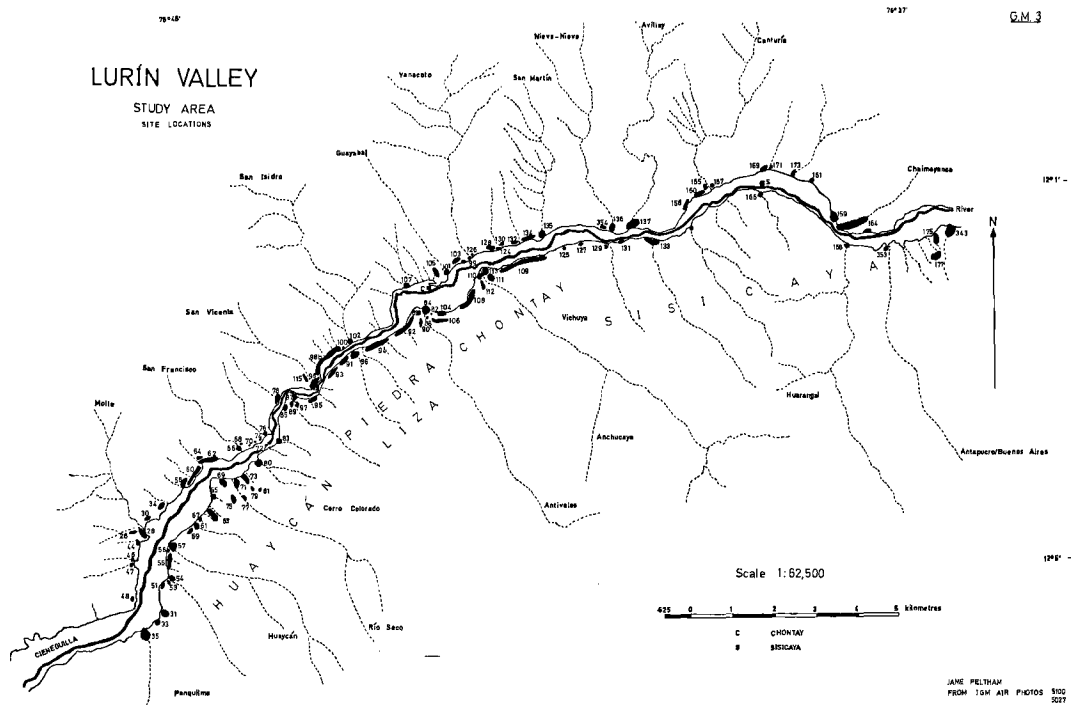
VALLE DE LURÍN
SITIOS TARDÍOS Y COMUNICACIONES

Escala 1:100,000



- LEYENDA
- Cables para línea telefónica
 - Cables de transmisión o energía
 - Cables coaxiales
 - Cables simple
 - Sitios de aterrizaje
 - Puerto

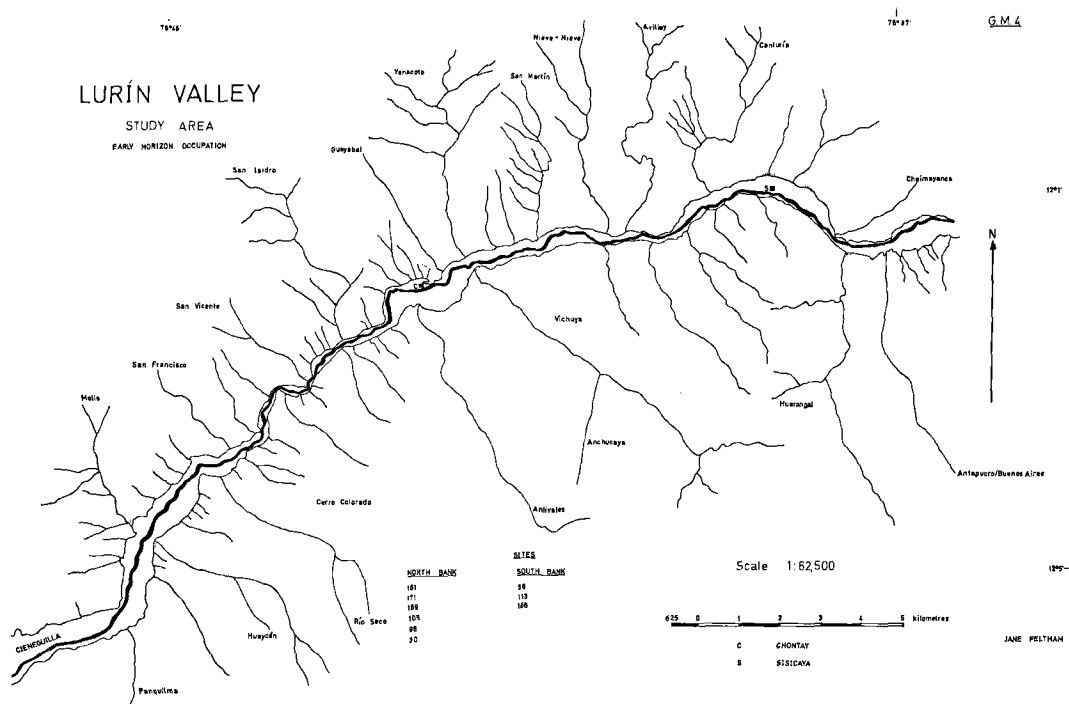
LURÍN VALLEY
STUDY AREA
SITE LOCATIONS



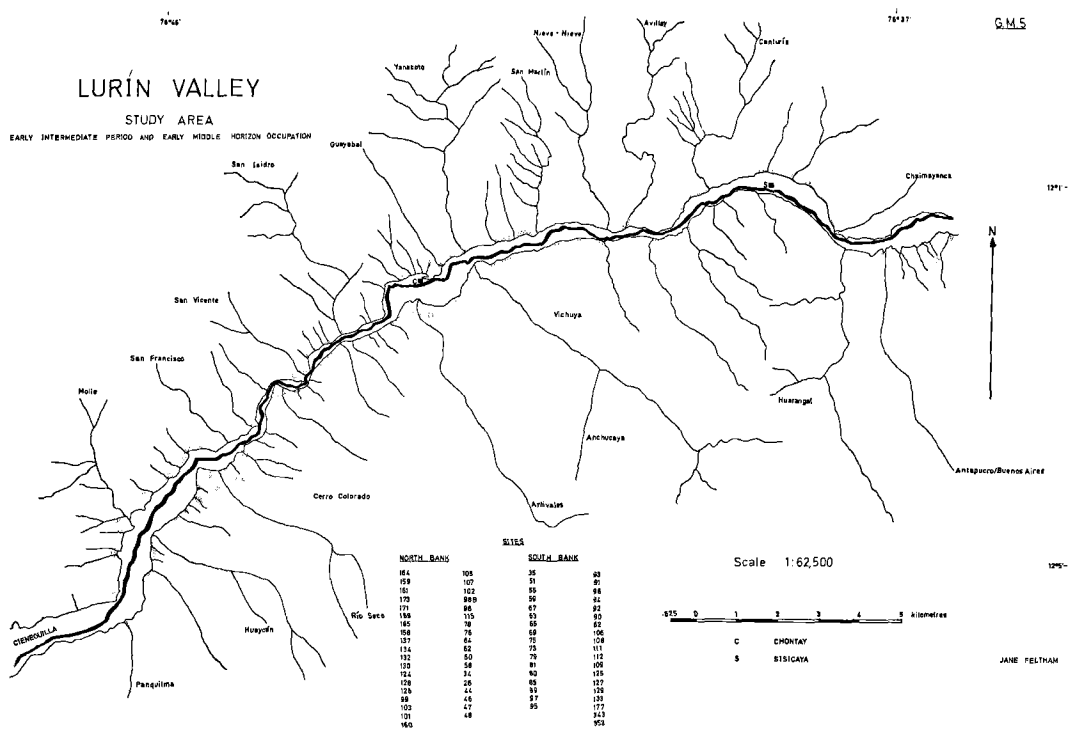
JANE PELTHAM
FROM 10M AIR PHOTOS
800
507

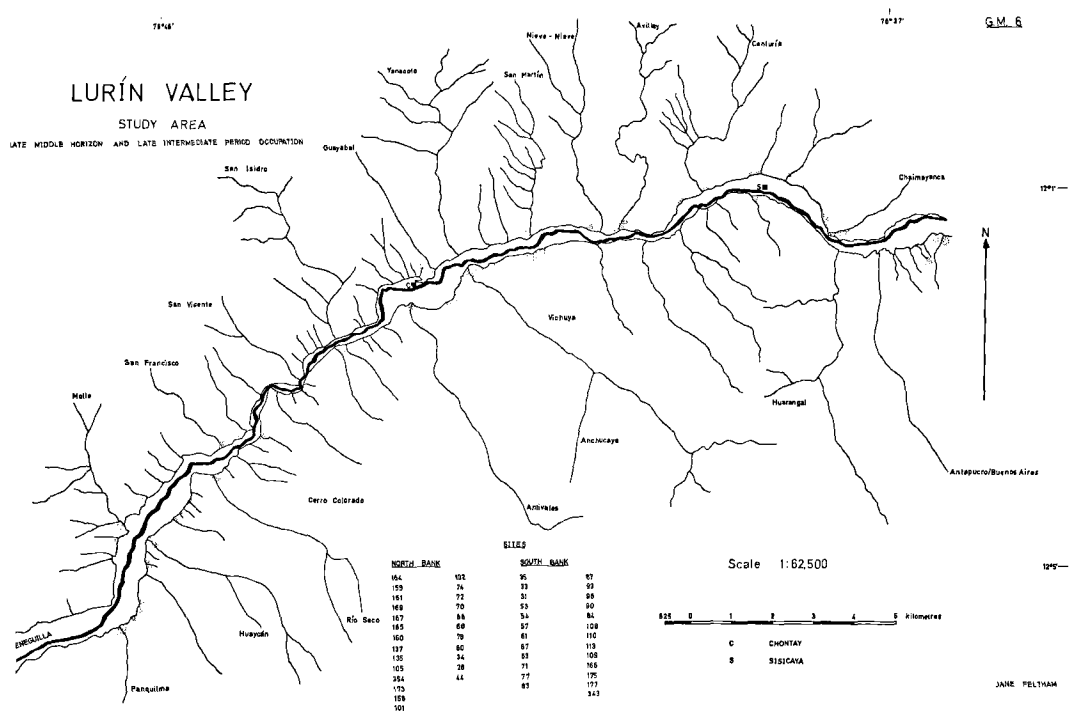
LURÍN VALLEY

STUDY AREA
EARLY HORIZON OCCUPATION



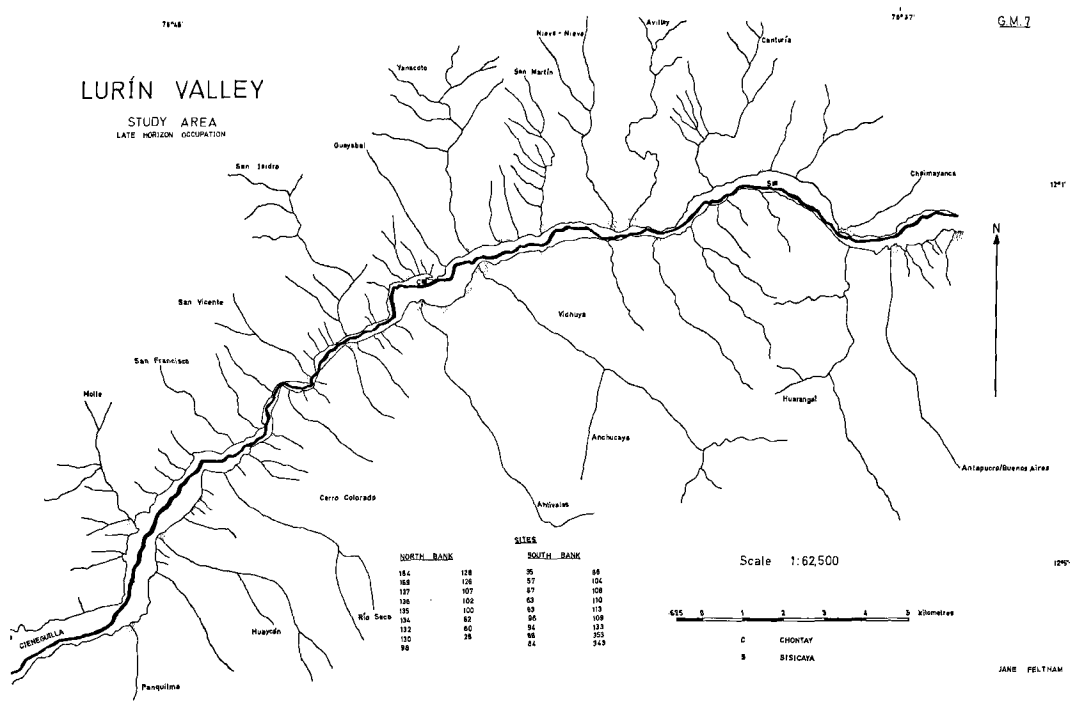
JANE PELTHAM



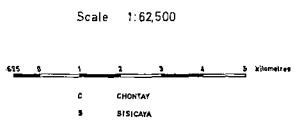


LURÍN VALLEY

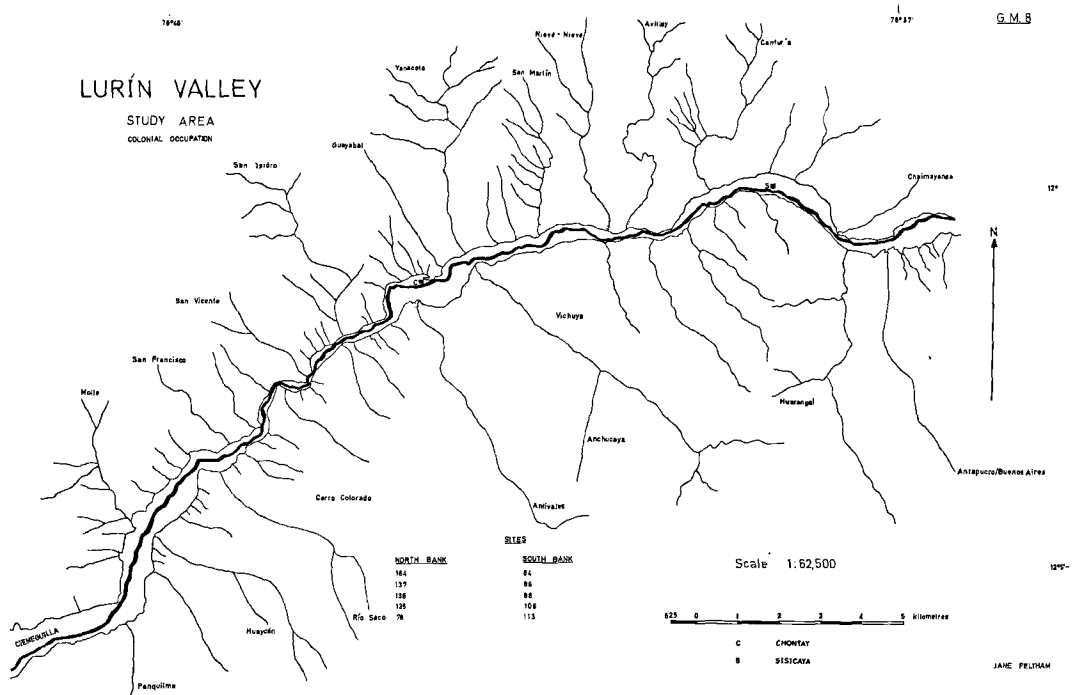
STUDY AREA
LATE PERIODEM OCCUPATION

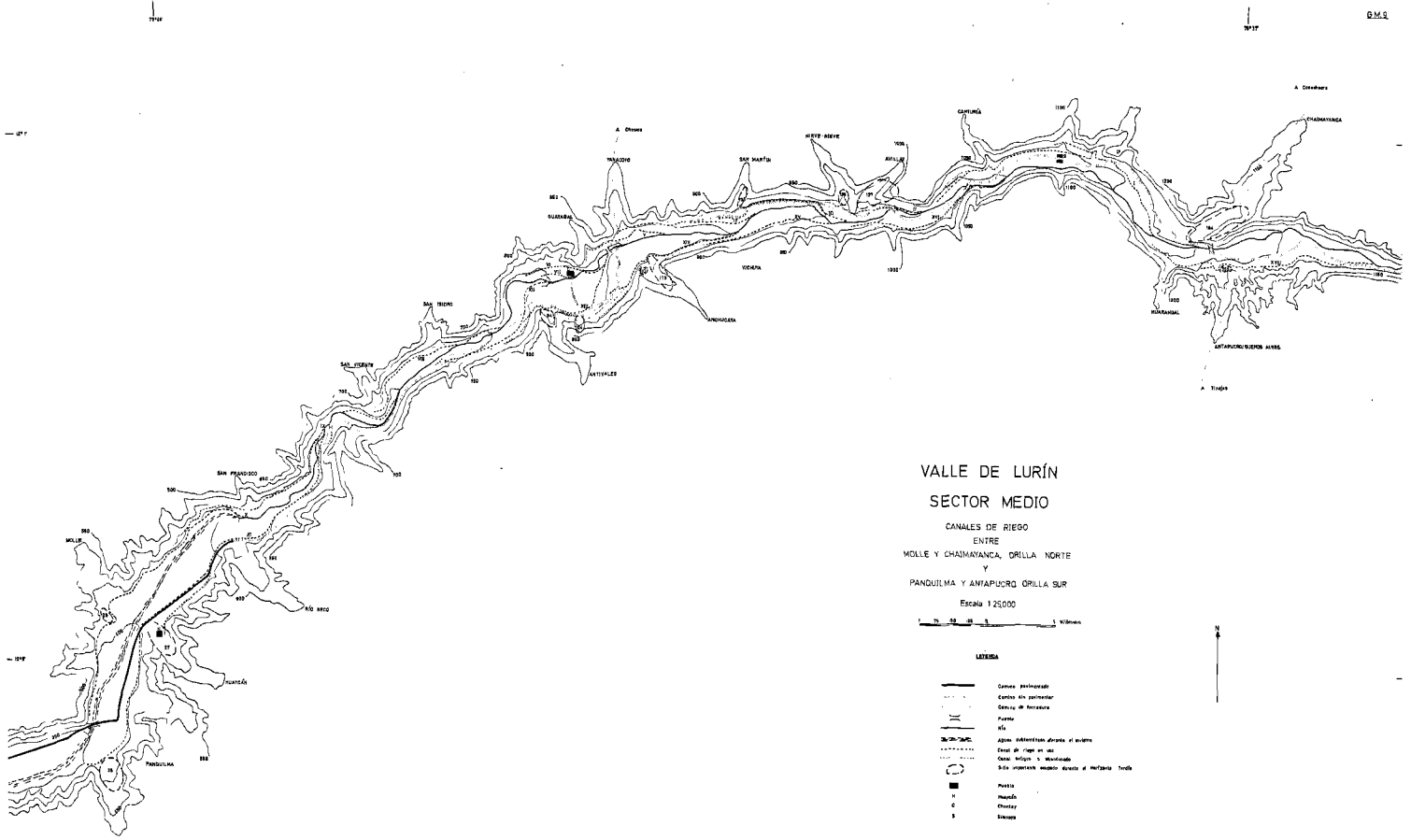


NORTH BANK		SITES		SOUTH BANK	
184	128	95	88		
168	108	97	104		
137	107	87	108		
126	108	59	140		
135	100	93	113		
134	82	90	108		
112	80	94	133		
150	28	88	95		
88		24	143		



JANE FELTHAM





VALLE DE LURÍN
SECTOR MEDIO

CANALES DE RIEGO
ENTRE
MOLLE Y CHAMAYANCA, ORILLA NORTE
Y
PANQUILMA Y ANTIAPUCRO, ORILLA SUR
Escala 1 25,000



LEYENDA

	Canales pertenecientes
	Canales sin pertenencia
	Canales de riego en uso
	Puentes
	ALC
	Alojam. habitacionales dentro del sistema
	Cercos de riego en uso
	Canales antiguos o abandonados
	Sitios importantes respecto a obras de mejoramiento
	Puerto
	Hacienda
	Chacra
	Sesmero